



Uttar Pradesh

# Assembly Factbook™

Salon Assembly Constituency



Key Electoral Data of Salon  
Assembly Constituency (Vidhan Sabha)

Uttar Pradesh  
**Assembly Factbook**<sup>TM</sup>  
Salon Assembly Constituency



Salon Vidhan Sabha

**Editor & Director**

Dr. R.K. Thukral

**Research Editor**

Dr. Shafeeq Rahman

**Compiled, Researched and Published by  
Datanet India Pvt. Ltd.**

D-100, 1st Floor,

Okhla Industrial Area, Phase-I,

New Delhi- 110020.

Ph.: 91-11- 43580781-84

Email : support@indiastatpublications.com

Website : www.indiastatelections.com

**Online Book Store :**

www.indiastatpublications.com

**Report No. :** AFB/UP-181-0123

**ISBN :** 978-93-5905-838-2

**First Edition :** January, 2018

**Sixth Updated Edition :** January, 2023

**Price :** Rs.11500/-

US\$ 310

**© Datanet India Pvt. Ltd.**

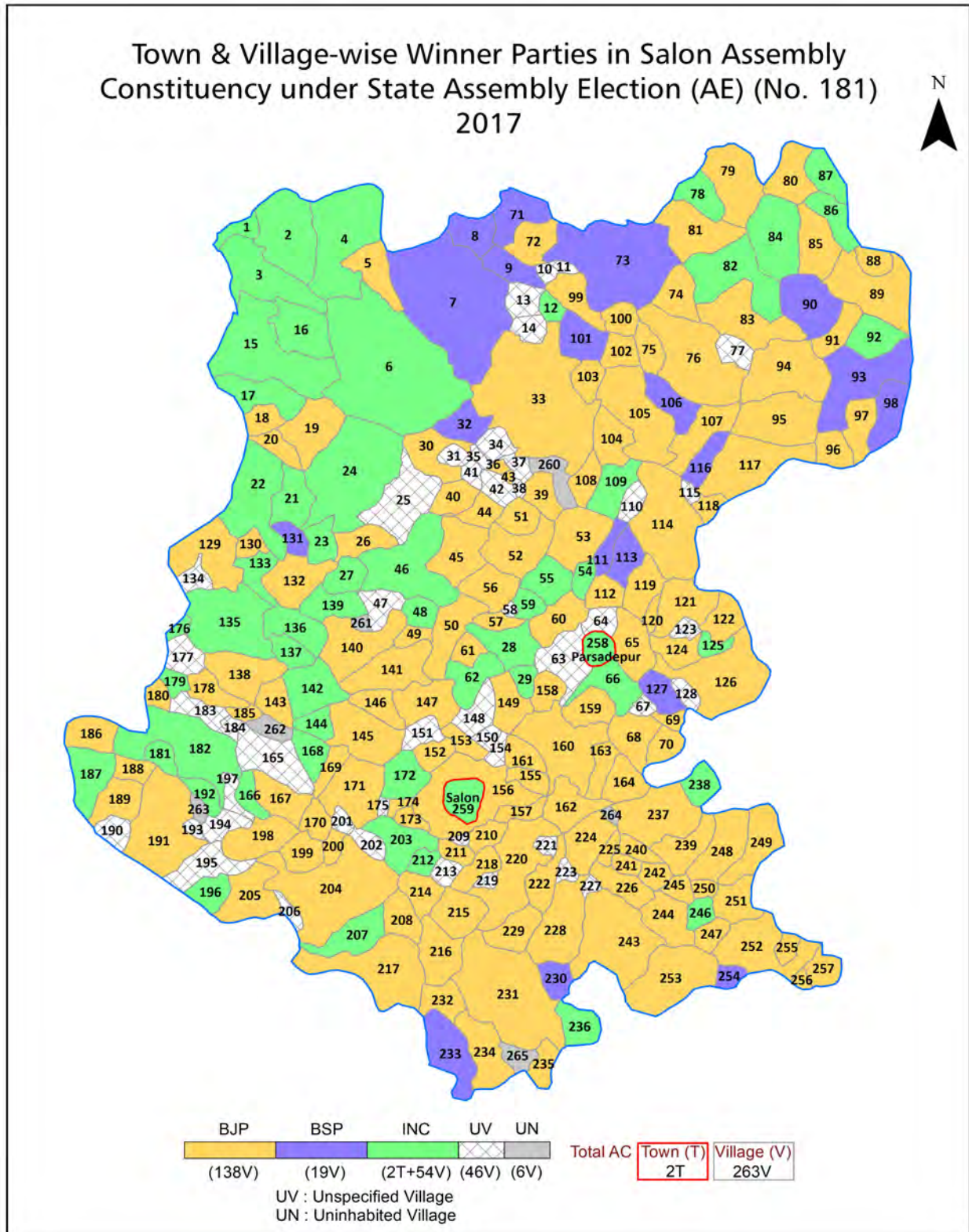
All rights reserved. No part of this book may be reproduced, stored in a retrieval system or transmitted in any form or by any means, mechanical photocopying, photographing, scanning, recording or otherwise without the prior written permission of the publisher. Please refer to Disclaimer at page no. 316 for the use of this publication.

Printed in India

## Contents

No.	Particulars	Page No.
	<b>Introduction</b>	
1	Assembly Constituency - (Vidhan Sabha) at a Glance   Features of Assembly as per Delimitation Commission of India (2008)	1-2
	<b>Location and Political Maps</b>	
2	Location Map   Boundaries of Assembly Constituency - (Vidhan Sabha) in District   Boundaries of Assembly Constituency under Parliamentary Constituency - (Lok Sabha)   Town & Village-wise Winner Parties-2022, 2019, 2017, 2014, 2012 and 2009	3-11
	<b>Administrative Setup (2011)</b>	
3	District   Sub-district   Towns   Villages   Inhabited Villages   Uninhabited Villages   Village Panchayat   Intermediate Panchayat	12-25
	<b>Demographics (2011)</b>	
4	Population   Households   Rural/Urban Population   Towns and Villages by Population Size   Sex Ratio (Total & 0-6 Years)   Religious Population   Social Population   Literacy Rate	26-27
	<b>Electoral Features</b>	
5	Important Dates of Last Elections Held   Electors by Gender   Service Electors   Voters   Voters Turnout   Polling Stations & Average Number of Electors per Polling Station   Electors by Age Group   Present Elected Representatives	28-33
	<b>Historical Summary Election Results</b>	
6	Vote Share of Major Parties   Winning Margin (Number & Percentage)   Polarity of Parties   Summary Result of Assembly Segment of Parliamentary Election 2019, 2014, 2009, 2004 and 1999   Summary Result of Assembly Elections 2022, 2017, 2012, 2007, 2002, 1996, 1993, 1991, 1989, 1985, 1980, 1977, 1974, 1969, 1967, 1962, 1957 and 1952	34-60
	<b>Polling Station Level Election Results</b>	
7	Name and Number of Polling Station 2022, 2019, 2017, 2014, 2012 and 2009   Polling Station-wise Electors, Voters & Voters Turnout 2022, 2019, 2017, 2014, 2012 and 2009   Polling Station wise Elections Results 2022, 2019, 2017, 2014, 2012 and 2009	61-277
	<b>Panchayat and Local Bodies Election Results</b>	
8	Panchayat Result 2015   Urban Local Bodies Result 2012	278-294
	<b>Share of Assembly Constituency</b>	
9	Share of Assembly Constituency - (Vidhan Sabha) in State, District and Parliamentary Constituency - (Lok Sabha)	295
	<b>Socio-Economic Amenities (2011)</b>	
10	Access to Administrative Units   Agricultural, Manufacturing and Industrial Commodities   Demographic Indicators   Education   Health & Manpower   Drinking Water Supply   Sanitation   Entertainment and Recreations Infrastructure   Power   Food Allocation Distribution and Marketing of Agriculture Commodities Infrastructure   Transport and Road Infrastructure   Communication   Banking and Financial Services   Land Use   Irrigation Source	297-311
11	<b>Abbreviation &amp; Sources</b>	312-315
12	<b>Disclaimer</b>	316

Location & Political Map



## Administrative Setup

### List of Village Panchayat & Intermediate Panchayat (Block) Name - 2011

Village Name	Village Panchayat Name	Intermediate Panchayat Name
Abdu Mau	Adahi Mau	Chhatoh
Ahal	Ahal	Dih
Ahora Rampur	Phagous	Dih
Alampur	Kuwar Mau	Chhatoh
Aliganj	Bhagwanpur Bathaiya	Salon
Amarupur	Bhavani Pur	Salon
Asaipur	Bara Dih	Salon
Ashapur	Asha Raseedpur	Dih
Ashikabad	Aasika Bad	Salon
Ashraf Ganj	Keval Pur	Salon
Ashrafpur	Asraf Pur	Chhatoh
Ataganj Usari	Ataganj Usari	Salon
Atarthariya	Atartharia	Salon
Atawan	Atwan	Dih
Aunanees	Aunanish	Salon
Aunasadara	Salon Dehat	Salon
Autahiya	Dhai	Salon
Bachhawal Khurd	Haji Pur	Dih
Bagaha	Bagha	Salon
Baghaura	Baghaura	Salon
Bahutai	Bhutai	Dih
Bairampur	Bai Ram Pur	Salon
Baitaura	Baithoura	Dih
Bani	Bani	Chhatoh
Bara	Bara	Chhatoh
Baradih	Baradih	Salon
Baramjitpur	Narayan Puyr	Dih
Barawan	Prawa	Chhatoh
Barkhurdarpur	Barkhurdar Pur	Chhatoh

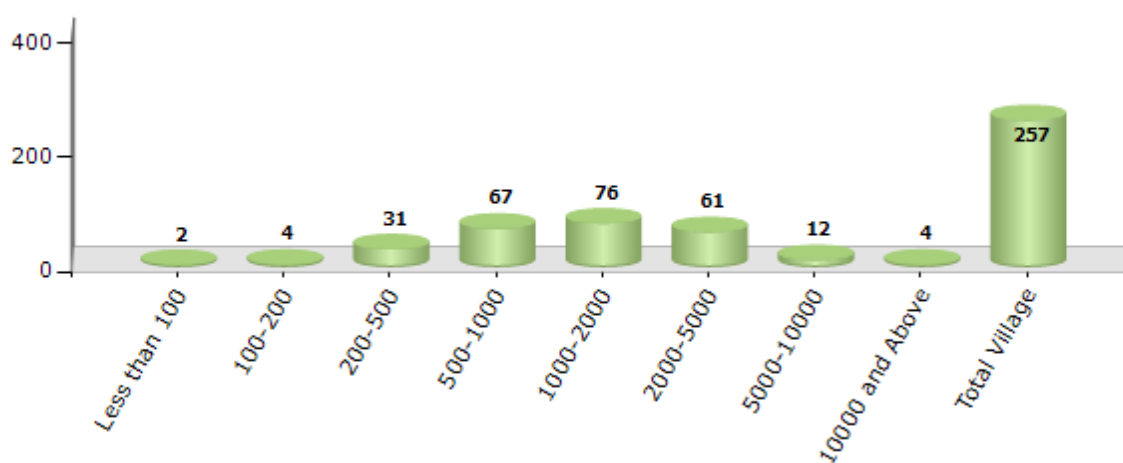
Contd....

## Demographics

### Number of Villages by Population Size - 2011

Less than 100	100-200	200-500	500-1000	1000-2000	2000-5000	5000-10000	10000 and Above	Total Village
2	4	31	67	76	61	12	4	257

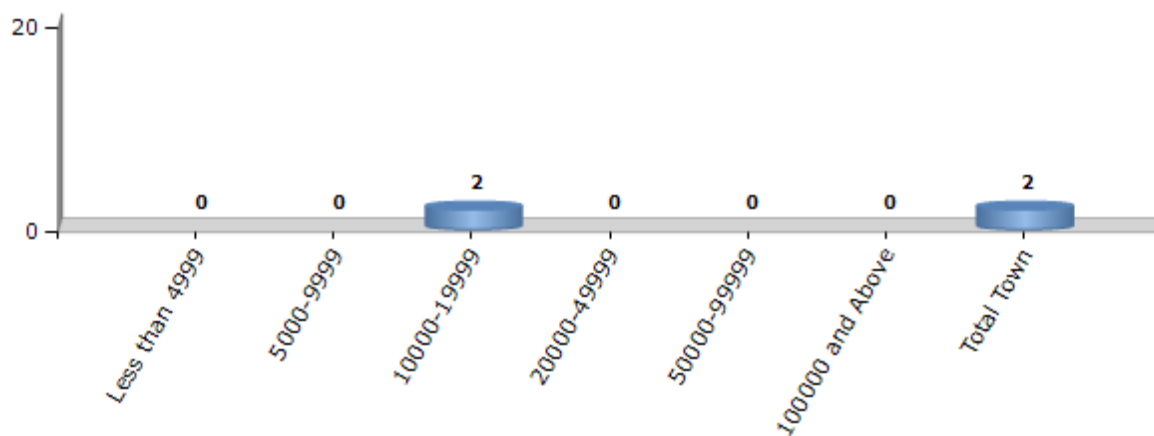
Number of Villages by Population Size - 2011



### Number of Towns by Population Size - 2011

Less than 4999	5000-9999	10000-19999	20000-49999	50000-99999	100000 and Above	Total Town
0	0	2	0	0	0	2

Number of Towns by Population Size - 2011



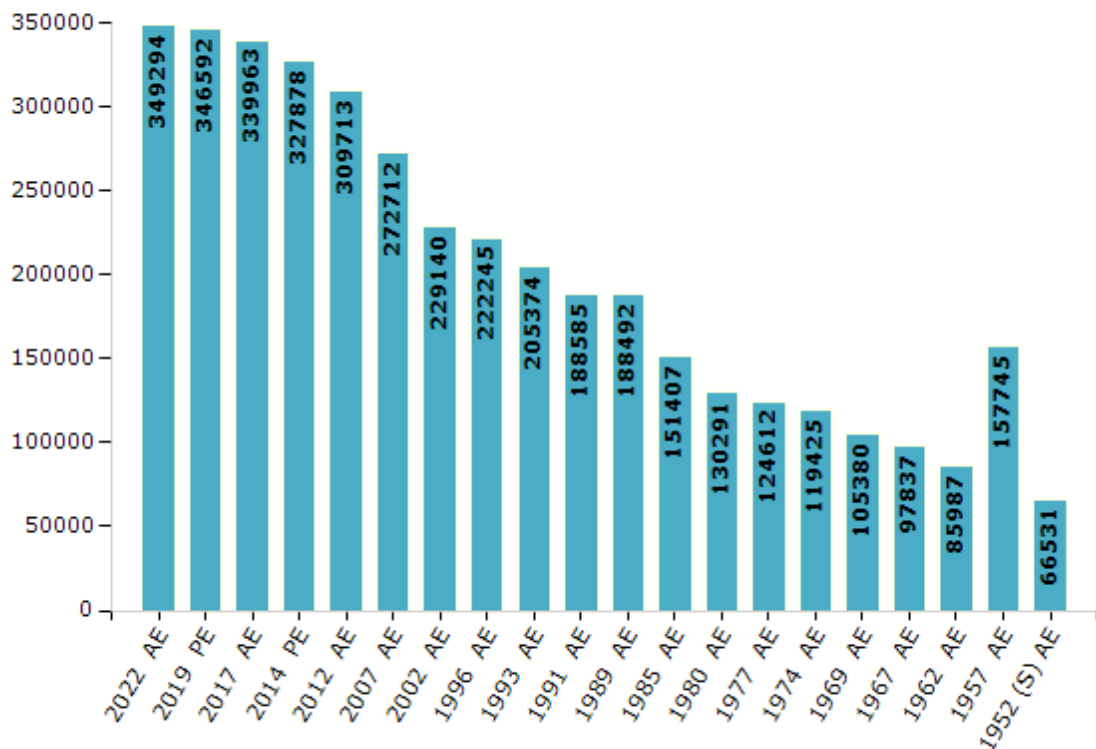
## Electoral Features

### Electors by Male & Female

Year	Male	Female	Others	Total
2022 AE	183767	165525	2	349294
2019 PE	182818	163766	8	346592
2017 AE	181636	158326	1	339963
2014 PE	175603	152272	3	327878
2012 AE	165607	144106	0	309713
2009 PE	-	-	-	-
2007 AE	141977	130735	-	272712
2004 PE	-	-	-	-
2002 AE	120002	109138	-	229140
1999 PE	-	-	-	-
1996 AE	115485	106760	-	222245
1993 AE	107352	98022	-	205374

Year	Male	Female	Others	Total
1991 AE	99765	88820	-	188585
1989 AE	99697	88795	-	188492
1985 AE	79641	71766	-	151407
1980 AE	76850	53441	-	130291
1977 AE	67310	57302	-	124612
1974 AE	64302	55123	-	119425
1969 AE	59024	46356	-	105380
1967 AE	-	-	-	97837
1962 AE	-	-	-	85987
1957 AE	-	-	-	157745
1952 (S) AE	-	-	-	66531

Number of Electors



Note : AE : Assembly Election, PE : Assembly Segment of Parliamentary Election, (S) : Salon South

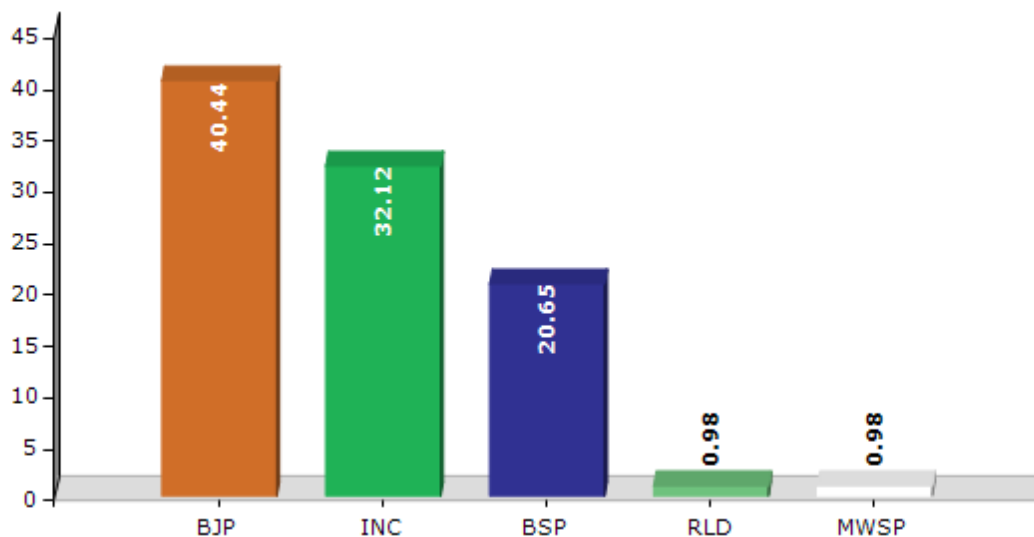


## Historical Summary Election Results

### Summary Result of Assembly Election - 2017

Candidate Name	Party	Votes	Votes %
Dal Bahadur	BJP	78028	40.44
Suresh Chaudhary	INC	61973	32.12
Braj Lal Pasi	BSP	39851	20.65
Parasnath Dhangar	RLD	1893	0.98
Amit Kumar	MWSP	1884	0.98
Raj Bahadur	IND	1422	0.74
Sushil Kumar Dhangar	IND	1221	0.63
Siya Ram	IND	1156	0.6
Ram Sajiwan	IND	1149	0.6
Fateh Bahadur	JAM	847	0.44
	NOTA	3540	1.83

Votes Percentage of Top Parties - 2017



## Polling Station Level Election Results

### Number and Name of Polling Stations (PS) (2022)

Number of Polling Stations	Name of Polling Stations	Number of Polling Stations	Name of Polling Stations
1	Rewri Saidpur	22	Deeh
2	Betaura	23	Deeh
3	Betaura	24	Deeh
4	Betaura	25	Deeh
5	Majhilha	26	Deeh
6	Majhilha	27	Pure Gosai
7	Tekari Dandu	28	Pure Gosai
8	Tekari Dandu	29	Ahal
9	Tekari Dandu	30	Ahal
10	Pure Narayan	31	Ghisigarh
11	Pure Narayan	32	Gobindpur
12	Nigohi	33	Purbnayan
13	Nigohi	34	Dhankesra
14	Gadwa	35	Gangapur Kamwa
15	Kachnawan	36	Shernathpur
16	Kachnawan	37	Gopalpur
17	Sadipur Kotwa	38	Gopalpur
18	Kaurapur Gaura	39	Pure Thamman
19	Dela	40	Padmanpur Bijauli
20	Dela	41	Padmanpur Bijauli
21	Deeh	42	Kishunpur

Contd....

## Polling Station Level Election Results

### Polling Station-wise Votes Secured by Overall Top Five Parties in Salon Assembly in Assembly Election (AE) under Amethi Parliamentary Constituency in Uttar Pradesh (2022)

Number of Polling Station	Winner - Ashok Kumar (BJP)	Runner-up - Jagdish Prasad (SP)	3rd - Arjun Kumar (INC)	4th - Svati Singh (BSP)	5th - Shakti Shekhar (IND)	NOTA	Other	Total Votes Secured
36	26	183	4	5	1	0	5	224
37	220	182	18	9	5	0	2	436
38	135	164	9	5	1	0	1	315
39	321	90	13	0	2	0	2	428
40	372	116	10	16	4	0	2	520
41	245	109	6	2	0	0	3	365
42	109	250	5	2	2	0	2	370
43	282	378	13	9	8	0	10	700
44	160	277	16	21	1	0	8	483
45	301	129	5	5	3	0	4	447
46	230	217	17	12	6	0	4	486
47	385	222	23	8	9	0	4	651
48	88	323	3	7	0	0	2	423
49	177	339	8	31	5	0	5	565
50	120	321	94	7	26	0	2	570
51	177	368	32	18	15	0	10	620
52	284	333	24	15	12	0	3	671
53	164	342	13	15	22	0	15	571
54	315	270	26	39	16	0	10	676
55	80	523	14	37	4	0	12	670
56	214	181	40	43	10	0	5	493
57	301	199	45	9	8	0	14	576
58	137	171	7	5	0	0	5	325
59	144	172	20	43	1	0	0	380
60	388	189	14	24	8	0	8	631
61	153	62	7	4	4	0	2	232
62	91	401	18	10	1	0	6	527
63	213	264	18	11	3	0	1	510
64	285	204	31	101	5	0	18	644
65	223	260	10	14	7	0	5	519
66	207	198	12	23	14	0	3	457
67	175	119	21	5	17	0	3	340
68	330	232	24	5	15	0	14	620
69	303	179	40	48	5	0	7	582
70	115	298	12	15	19	0	12	471

Contd....

## Polling Station Level Election Results

### Winner, Runner-up and 3rd Party Position & Winning Margin According to Polling Stations in Salon Assembly in Assembly Election (AE) under Amethi Parliamentary Constituency in Uttar Pradesh (2022)

Polling Station Number	Winner Party	Winner Votes (%)	Runner-up Party	Runner-up Votes (%)	Winning Margin Votes (%)	Third Party	Third Party Votes (%)	Other Votes (%)
71	BJP	279 (55.69)	SP	165 (32.93)	114 (22.76)	INC	34 (6.79)	23 (4.59)
72	BJP	233 (66.01)	SP	85 (24.08)	148 (41.93)	INC	26 (7.37)	9 (2.55)
73	SP	359 (52.18)	BJP	273 (39.68)	86 (12.5)	BSP	19 (2.76)	37 (5.38)
74	SP	298 (70.95)	BJP	93 (22.14)	205 (48.81)	BSP	17 (4.05)	12 (2.86)
75	BJP	293 (51.77)	SP	227 (40.11)	66 (11.66)	INC	22 (3.89)	24 (4.24)
76	SP	297 (52.2)	BJP	241 (42.36)	56 (9.84)	INC	24 (4.22)	7 (1.23)
77	SP	277 (50.92)	BJP	157 (28.86)	120 (22.06)	BSP	77 (14.15)	33 (6.07)
78	SP	363 (62.59)	BJP	181 (31.21)	182 (31.38)	INC	15 (2.59)	21 (3.62)
79	BJP	235 (51.65)	SP	171 (37.58)	64 (14.07)	INC	32 (7.03)	17 (3.74)
80	SP	295 (79.95)	BJP	59 (15.99)	236 (63.96)	INC	4 (1.08)	11 (2.98)
81	SP	222 (49.89)	BJP	192 (43.15)	30 (6.74)	INC	15 (3.37)	16 (3.6)
82	BJP	161 (45.22)	SP	109 (30.62)	52 (14.6)	BSP	55 (15.45)	31 (8.71)
83	SP	492 (64.65)	BJP	233 (30.62)	259 (34.03)	INC	17 (2.23)	19 (2.5)
84	SP	279 (40.14)	BJP	267 (38.42)	12 (1.72)	BSP	87 (12.52)	62 (8.92)
85	BJP	476 (69.59)	SP	140 (20.47)	336 (49.12)	INC	42 (6.14)	26 (3.8)
86	SP	191 (46.93)	BJP	130 (31.94)	61 (14.99)	INC	49 (12.04)	37 (9.09)
87	BJP	314 (47.94)	SP	247 (37.71)	67 (10.23)	BSP	45 (6.87)	49 (7.48)
88	BJP	218 (42.83)	SP	196 (38.51)	22 (4.32)	BSP	61 (11.98)	34 (6.68)
89	BJP	293 (45.57)	SP	266 (41.37)	27 (4.2)	INC	36 (5.6)	48 (7.47)
90	SP	210 (46.36)	BJP	182 (40.18)	28 (6.18)	BSP	35 (7.73)	26 (5.74)
91	SP	291 (58.79)	BJP	158 (31.92)	133 (26.87)	INC	19 (3.84)	27 (5.45)
92	SP	227 (53.04)	BJP	136 (31.78)	91 (21.26)	IND (SS)	35 (8.18)	30 (7.01)
93	SP	289 (71.36)	BJP	47 (11.6)	242 (59.76)	IND (SS)	24 (5.93)	45 (11.11)
94	BJP	208 (45.02)	SP	188 (40.69)	20 (4.33)	BSP	54 (11.69)	12 (2.6)
95	SP	270 (61.64)	BJP	117 (26.71)	153 (34.93)	IND (SS)	19 (4.34)	32 (7.31)
96	SP	388 (55.91)	BJP	220 (31.7)	168 (24.21)	BSP	48 (6.92)	38 (5.48)
97	BJP	308 (48.66)	SP	287 (45.34)	21 (3.32)	INC	14 (2.21)	24 (3.79)
98	SP	322 (53.58)	BJP	243 (40.43)	79 (13.15)	INC	12 (2)	24 (3.99)
99	BJP	199 (71.07)	SP	63 (22.5)	136 (48.57)	INC	16 (5.71)	2 (0.71)
100	BJP	289 (58.74)	SP	166 (33.74)	123 (25)	INC	15 (3.05)	22 (4.47)
101	BJP	214 (56.02)	SP	137 (35.86)	77 (20.16)	BSP	11 (2.88)	20 (5.24)
102	SP	362 (47.38)	BJP	307 (40.18)	55 (7.2)	INC	49 (6.41)	46 (6.02)
103	SP	167 (46.26)	BJP	141 (39.06)	26 (7.2)	INC	21 (5.82)	32 (8.86)
104	BJP	331 (52.54)	SP	218 (34.6)	113 (17.94)	INC	45 (7.14)	36 (5.71)
105	SP	137 (50.55)	BJP	115 (42.44)	22 (8.11)	INC	10 (3.69)	9 (3.32)

Contd....

## Socio-Economic Amenities - Rural

### Access to Education Facilities

Particulars	Number of Villages (% of Population)				
	Available	Not Available	If Not Available (Distance of Nearest Facility)		
			A	B	C
Govt. Primary School	191 (87)	66 (13)	46 (8)	0 (0)	0 (0)
Private Primary School	27 (19)	230 (81)	6 (1)	0 (0)	0 (0)
Govt. Middle School	56 (42)	201 (58)	105 (29)	26 (9)	3 (2)
Private Middle School	17 (12)	240 (88)	35 (10)	4 (1)	0 (0)
Govt. Secondary School	8 (8)	249 (92)	65 (21)	58 (29)	10 (3)
Private Secondary School	15 (11)	242 (89)	57 (16)	19 (6)	0 (0)
Govt. Senior Secondary School	3 (5)	254 (95)	58 (20)	63 (33)	27 (8)
Private Senior Secondary School	11 (6)	246 (94)	50 (13)	23 (9)	0 (0)
Govt. Arts and Science Degree College	4 (4)	253 (96)	18 (7)	43 (18)	73 (24)
Private Arts and Science Degree College	5 (3)	252 (97)	12 (6)	36 (13)	16 (7)
Govt. Engineering College	2 (1)	255 (99)	8 (4)	12 (6)	159 (60)
Private Engineering College	0 (0)	257 (100)	0 (0)	0 (0)	5 (6)
Govt. Medicine College	1 (0)	256 (100)	10 (2)	9 (5)	131 (53)
Private Medicine College	0 (0)	257 (100)	0 (0)	0 (0)	0 (0)
Govt. Management Institute	0 (0)	257 (100)	1 (1)	7 (3)	111 (40)
Private Management Institute	0 (0)	257 (100)	0 (0)	0 (0)	6 (3)
Govt. Polytechnic	1 (0)	256 (100)	2 (1)	13 (4)	173 (68)
Private Polytechnic	0 (0)	257 (100)	0 (0)	0 (0)	0 (0)
Govt. Vocational Training School/ITI	2 (0)	255 (100)	7 (3)	39 (15)	143 (59)
Private Vocational Training School/ITI	0 (0)	257 (100)	0 (0)	0 (0)	1 (0)
Govt. Non Formal Training Centre	6 (4)	251 (96)	6 (3)	12 (7)	43 (15)
Private Non Formal Training Centre	0 (0)	257 (100)	0 (0)	0 (0)	0 (0)
Govt. School For Disabled	0 (0)	257 (100)	0 (0)	3 (1)	40 (15)
Private School For Disabled	0 (0)	257 (100)	0 (0)	0 (0)	0 (0)
Government Others	0 (0)	257 (100)	0 (0)	0 (0)	5 (2)
Private Others	0 (0)	257 (100)	0 (0)	0 (0)	0 (0)

Note : Distance A : Less than 5 km; B : Between 5-10 km; C : 10+ km.; Source : Data Analysis is based on 2011 Census.

## DISCLAIMER

The Terms of Use and Disclaimer of Datanet India Private Limited (hereinafter referred to as "Datanet") for use of this analysis report of **Salon Assembly Constituency (Salon Vidhan Sabha)** :-

1. **Assembly Factbook™** is a Registered Trade Mark owned by Datanet.
2. All the maps are sketched and graphical representation only and have not been drawn to the scale and also not to represent the actual geographical area or boundary of the unit.
3. The data for the aforesaid analysis is based on authentic sources and has been culled from the various publications of Census, CSO and NSSO for district and block level data, various central and state government departments, Central & State Elections Commissions and the concerned Returning Officers' releases, Electoral Rolls, Election results and allied publications, internal assessment, surveys, estimates and analysis. Therefore, certain adjustment of data at micro level may have been done to arrive closer to the macro data.
4. Data have been provided on an "As Is" and "As AVAILABLE" basis
5. The colours shown in the maps or diagram and charts of a particular party, alliance or AC are indicative and do not represent them.
6. This publication which includes maps, sheets, graphs and data would be the property under copyright of Datanet only. The user may use these for its internal study, analysis and research purposes. It's public display, re-selling or any commercial uses by the user are not allowed.
7. Datanet has taken due care and caution in compilation and processing of data and allied information, but does not guarantee the accuracy, adequacy or completeness of any information/analysis and will be not responsible for any errors or omissions or for the results obtained from the use of such information/analysis.
8. All the contents for the publication have been culled from various authentic sources and Datanet reasonably believes such sources to be reliable, but does not make any representations, express or implied as to the accuracy or fitness of use of such information. The information or contents of the information/analysis do not constitute advice and should not be relied upon in making (or refraining from making) any decision. Any reliance placed upon the information provided by Datanet is the sole responsibility and strictly at the user's risk.
9. In no event will Datanet be liable for any damages (including, without limitation, damages for loss of business projects, or loss of profits) arising in contract, tort or otherwise from the use of or inability to use any of its contents, or from any action taken (or refrained from being taken) as a result of using the analysis or any of its contents. Datanet its directors, owners, editors, officials, employees, distributor and agents or any associate will not be liable for any errors in the information contained or any consequences arising from the use of the contents of the provided information/analysis.
10. If any provision of these terms and conditions is held invalid or illegal or unenforceable for any reason by any court of competent jurisdiction, such provision shall be severed and the remainder of provisions of the terms and conditions shall continue in full force and effect as if the Term of Use had been executed with the invalid, illegal or unenforceable provision eliminated.
11. If there are any discrepancies in the information provided, please bring it to attention of Datanet for suitable rectification measures.

**Buy Online This Complete Book At  
Datanet India eBooks Store**

[www.indiastatpublications.com](http://www.indiastatpublications.com)

or go directly at

[http://www.indiastatpublications.com/  
Assembly\\_factbook/Uttar Pradesh/Amethi/ Salon](http://www.indiastatpublications.com/Assembly_factbook/Uttar%20Pradesh/Amethi/Salon)

 **india**stat**elections**

ISBN : 978-93-5905-838-2



9 789359 058382