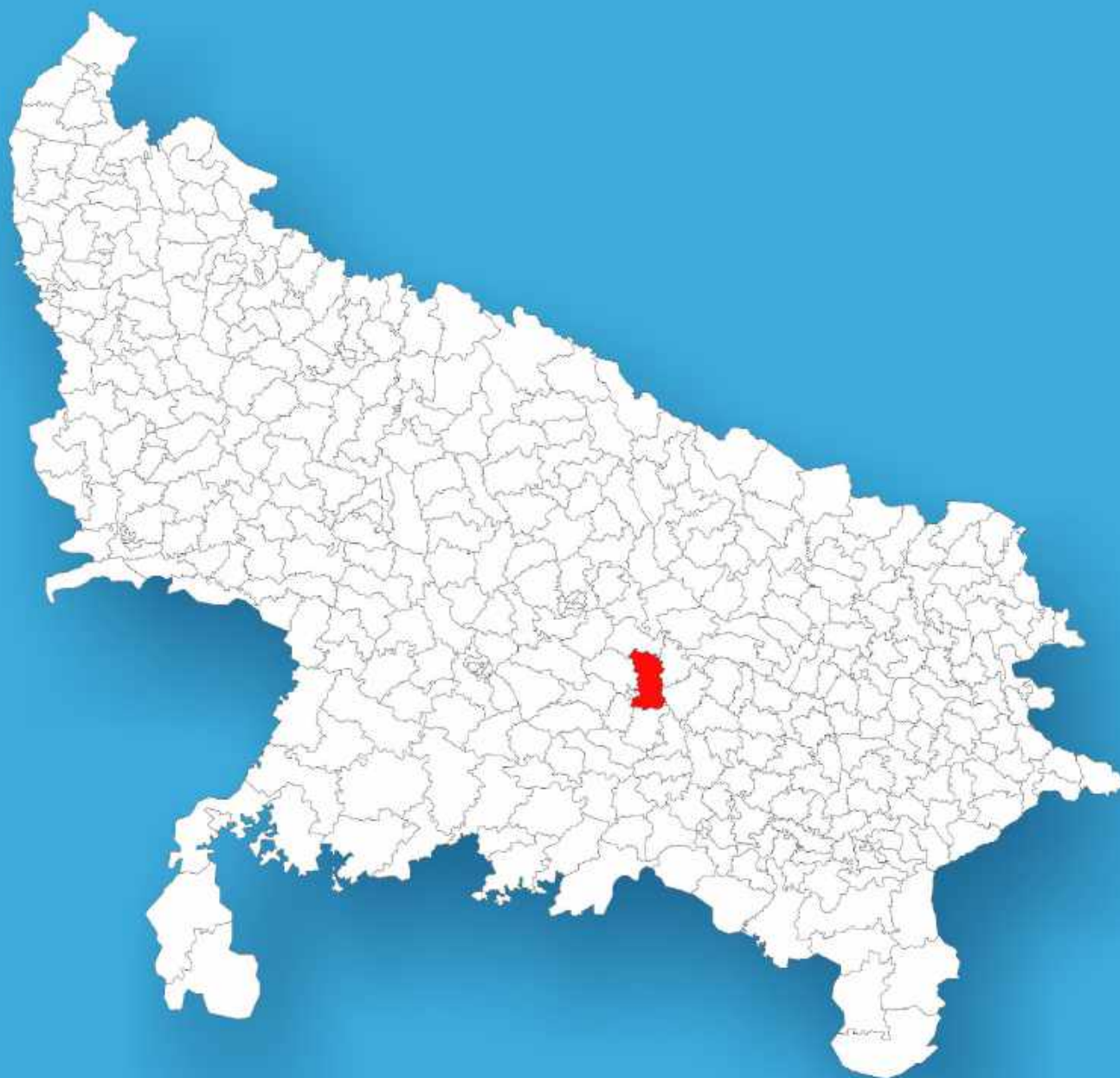




Uttar Pradesh

Assembly Factbook™

Tiloi Assembly Constituency



Key Electoral Data of Tiloi
Assembly Constituency (Vidhan Sabha)

Uttar Pradesh

Assembly Factbook™

Tiloi Assembly Constituency



Tiloi Vidhan Sabha

Editor & Director

Dr. R.K. Thukral

Research Editor

Dr. Shafeeq Rahman

**Compiled, Researched and Published by
Datanet India Pvt. Ltd.**

D-100, 1st Floor,

Okhla Industrial Area, Phase-I,

New Delhi- 110020.

Ph.: 91-11- 43580781-84

Email : support@indiastatpublications.com

Website : www.indiastatelections.com

Online Book Store :

www.indiastatpublications.com

Report No. : AFB/UP-178-0125

ISBN : 978-93-5905-604-3

First Edition : January, 2018

Eighth Updated Edition : January, 2025

Price : Rs.11500/-

US\$ 310

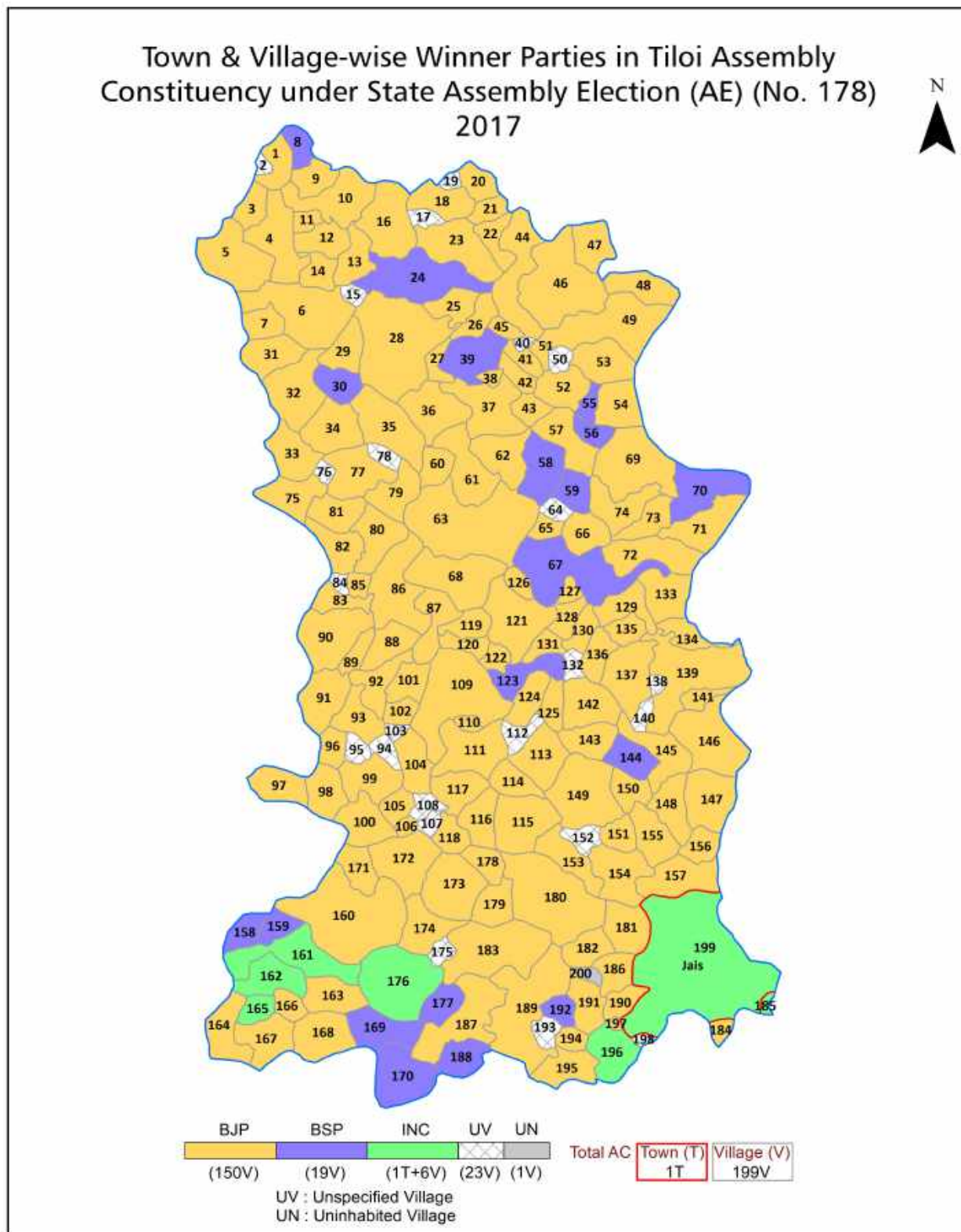
© Datanet India Pvt. Ltd.

All rights reserved. No part of this book may be reproduced, stored in a retrieval system or transmitted in any form or by any means, mechanical photocopying, photographing, scanning, recording or otherwise without the prior written permission of the publisher. Please refer to Disclaimer at page no. 301 for the use of this publication.

Printed in India

No.	Particulars	Page No.
	Introduction	
1	Assembly Constituency - (Vidhan Sabha) at a Glance Features of Assembly as per Delimitation Commission of India (2008)	1-2
	Location and Political Maps	
2	Location Map Boundaries of Assembly Constituency - (Vidhan Sabha) in District Boundaries of Assembly Constituency under Parliamentary Constituency - (Lok Sabha) Town & Village-wise Winner Parties-2024, 2022, 2019, 2017, 2014, 2012 and 2009	3-11
	Administrative Setup (2011)	
3	District Sub-district Towns Villages Inhabited Villages Uninhabited Villages Village Panchayat Intermediate Panchayat	12-22
	Demographics (2011)	
4	Population Households Rural/Urban Population Towns and Villages by Population Size Sex Ratio (Total & 0-6 Years) Religious Population Social Population Literacy Rate	23-24
	Electoral Features	
5	Important Dates of Last Elections Held Electors by Gender Service Electors Voters Voters Turnout Polling Stations & Average Number of Electors per Polling Station Electors by Age Group Present Elected Representatives	25-30
	Historical Summary Election Results	
6	Vote Share of Major Parties Winning Margin (Number & Percentage) Polarity of Parties Summary Result of Assembly Segment of Parliamentary Election 2024, 2019, 2014, 2009, 2004 and 1999 Summary Result of Assembly Elections 2022, 2017, 2012, 2007, 2002, 1996, 1993, 1991, 1989, 1985, 1980, 1977, 1974, 1969 and 1967	31-54
	Polling Station Level Election Results	
7	Name and Number of Polling Station 2024, 2022, 2019, 2017, 2014, 2012 and 2009 Polling Station-wise Electors, Voters & Voters Turnout 2024, 2022, 2019, 2017, 2014, 2012 and 2009 Polling Station wise Elections Results 2024, 2022, 2019, 2017, 2014, 2012 and 2009	55-262
8	Panchayat and Local Bodies Election Results Panchayat Result 2015 Urban Local Bodies Result 2012	263-279
	Share of Assembly Constituency	
9	Share of Assembly Constituency - (Vidhan Sabha) in State, District and Parliamentary Constituency - (Lok Sabha)	280
	Socio-Economic Amenities (2011)	
10	Access to Administrative Units Agricultural, Manufacturing and Industrial Commodities Demographic Indicators Education Health & Manpower Drinking Water Supply Sanitation Entertainment and Recreations Infrastructure Power Food Allocation Distribution and Marketing of Agriculture Commodities Infrastructure Transport and Road Infrastructure Communication Banking and Financial Services Land Use Irrigation Source	282-296
11	Abbreviation & Sources	297-300
12	Disclaimer	301

Location & Political Map



Administrative Setup

List of Village Panchayat & Intermediate Panchayat (Block) Name - 2011

Village Name	Village Panchayat Name	Intermediate Panchayat Name
Agauna	Aagonna	Tiloi
Ahmadabad Pipari	Inhauna	Singhpur
Ahorwa Bhwani	Ahorbambani	Singhpur
Ahuri	Aahuri	Tiloi
Alaipur	Alaipur	Tiloi
Ambarpur Farsi	Akbarpur Farsi	Tiloi
Anguri	Anguri	Singhpur
Ariyawan	Aashipava	Tiloi
Ashapur Gari	Ashapur Garhi	Tiloi
Ashapur Ruru	Aashapur Rus	Tiloi
Ashrafpur	Ashrafpur	Singhpur
Asni	Aamni	Tiloi
Azadpur	Ajadpur	Singhpur
Baghail	Bagel	Bahadurpur
Baghauna	Bachona	Tiloi
Bahadurpur Da Jayas	Bahadarour	Bahadurpur
Bahua	Bahuwa	Singhpur
Balapur	Shahmau	Tiloi
Bardharme	Barkot	Tiloi
Barkot	Barkot	Tiloi
Basantpur	Basantpur	Tiloi
Basauni	Nigoha	Bahadurpur
Behta Murtajapur	Tiloi	Bahadurpur
Belwa Hasanpur	Belwahaspur	Tiloi
Berara	Basera	Tiloi
Besarwa	Besarva	Tiloi
Bhadaiya Mahmoodpur	Badaiyaa Mahmoodpur	Bahadurpur
Bshadehara	Navavan	Bahadurpur
Bhadmar	Bhadgar	Tiloi

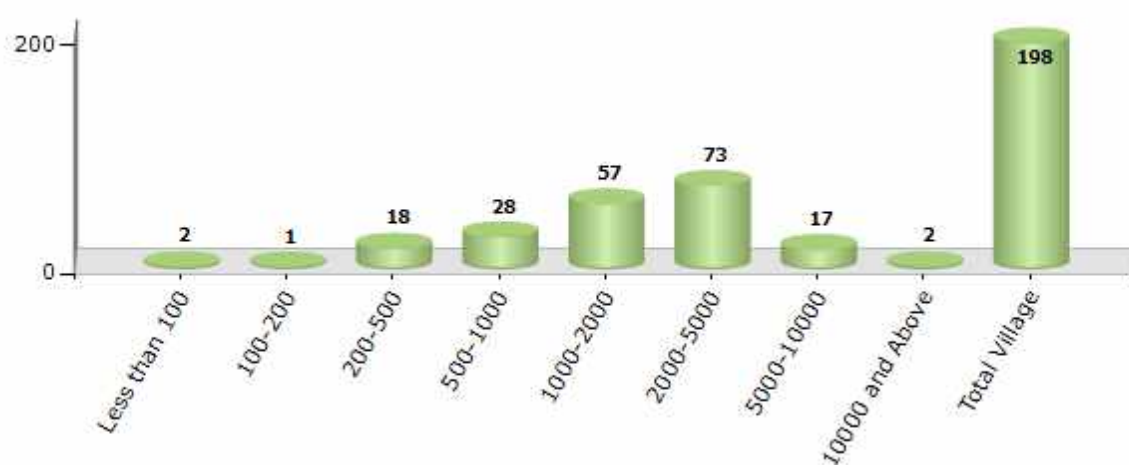
Contd....

Demographics

Number of Villages by Population Size - 2011

Less than 100	100-200	200-500	500-1000	1000-2000	2000-5000	5000-10000	10000 and Above	Total Village
2	1	18	28	57	73	17	2	198

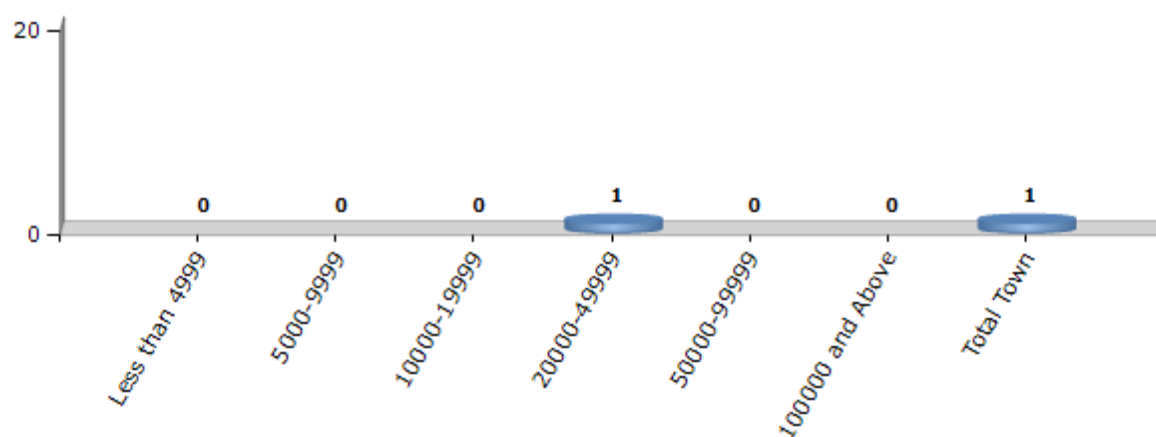
Number of Villages by Population Size - 2011



Number of Towns by Population Size - 2011

Less than 4999	5000-9999	10000-19999	20000-49999	50000-99999	100000 and Above	Total Town
0	0	0	1	0	0	1

Number of Towns by Population Size - 2011



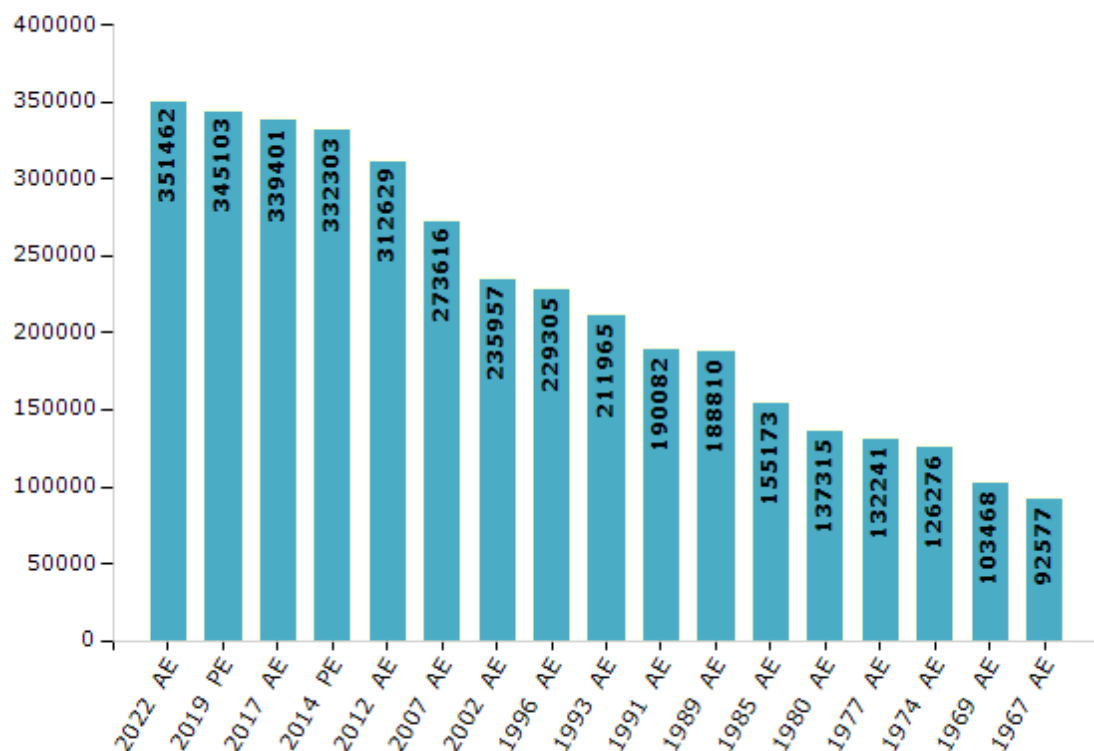
Electoral Features

Electors by Male & Female

Year	Male	Female	Others	Total
2022 AE	185189	166248	25	351462
2019 PE	183234	161846	23	345103
2017 AE	181250	158127	24	339401
2014 PE	177619	154665	19	332303
2012 AE	167095	145534	0	312629
2009 PE	-	-	-	-
2007 AE	143178	130438	-	273616
2004 PE	-	-	-	-
2002 AE	122735	113222	-	235957
1999 PE	-	-	-	-
1996 AE	119641	109664	-	229305
1993 AE	111209	100756	-	211965

Year	Male	Female	Others	Total
1991 AE	98543	91539	-	190082
1989 AE	97731	91079	-	188810
1985 AE	80487	74686	-	155173
1980 AE	81028	56287	-	137315
1977 AE	68202	64039	-	132241
1974 AE	65052	61224	-	126276
1969 AE	53626	49842	-	103468
1967 AE	-	-	-	92577
1962 AE	-	-	-	-
1957 AE	-	-	-	-
1952 AE	-	-	-	-

Number of Electors



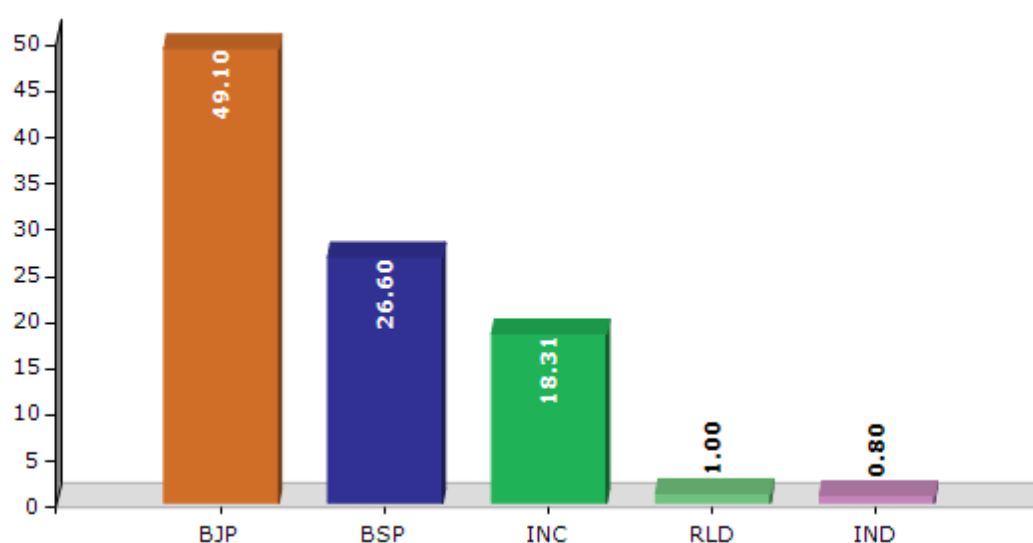
Note : AE : Assembly Election, PE : Assembly Segment of Parliamentary Election

Historical Summary Election Results

Summary Result of Assembly Election - 2017

Candidate Name	Party	Votes	Votes %
Mayankeshwar Sharan Singh	BJP	96119	49.1
Mohd. Saood	BSP	52072	26.6
Vinod Kumar Mishra	INC	35837	18.31
Mo. Tabarakh	RLD	1967	1
Sitaram	IND	1575	0.8
Jag Prasad	MADP	1372	0.7
Ramkalp	IND	956	0.49
Raghuwansh	IND	923	0.47
Jaswant Singh	IND	687	0.35
Imran	IND	612	0.31
Santosh Kumar	BMUP	532	0.27
Rohit	LSPS	527	0.27
	NOTA	2567	1.31

Votes Percentage of Top Parties - 2017



Polling Station Level Election Results

Number and Name of Polling Stations (PS) (2022)

Number of Polling Stations	Name of Polling Stations	Number of Polling Stations	Name of Polling Stations
1	P.V. Kharava Room No. 1	22	P.V. Dighiya Kotwa Room No.2
2	P.V. Pure Drigpal Majre Kharanwa Room No. 1	23	P.V. Naukhera Room No. 1
3	P.V. Hathrohana Room No.1	24	P.V. Anguri Room No.1
4	P.V.Nagiyamau Room No.1	25	P.V. Anguri Room No.2
5	P.V.Kukhampur Room No 1	26	P.V. Chilauli Room No. 1
6	P.V.Kukhampur Room No 2	27	P.V. Chilauli Room No. 2
7	P.V.Kukhampur Room No 3	28	P.V. Pure Jaylal Dubey Room No. 1
8	P.V. Kushumbhi Room No. 1	29	P.V. Chaunapur Inhauna Room No.1
9	P.V.Jaitpur Room No. 1	30	P.V. Inhauna Room No.1
10	P.V.Jaitpur Extra Room	31	P.V. Inhauna Room No.2
11	P.V.Sakatpur Room No.1	32	P.V. Inhauna Room No.3
12	P.V.Tikari Room No. 1	33	G.I.C. Inhauna Room No.1
13	P.V.Tikari Room No. 2	34	G.I.C. Inhauna Room No.2
14	P.V. Jagatpur Room No. 1	35	G.I.C. Inhauna Room No.3
15	P.V. Lauli Room No.1	36	G.I.C. Inhauna Room No.4
16	P.V. Lauli Room No. 2	37	G.I.C. Inhauna Room No.5
17	P.V. Mehmanpur Room No. 1	38	G.I.C. Inhauna Room No.6
18	P.V. Basantpur Room No.1	39	P.V. Saray Madhau R.N. 1
19	P.V. Kotwa Room No.1	40	P.V. Dhirapur R.N. 1
20	P.V. Kotwa Room No.2	41	P.V. Dhirapur R.N. 2
21	P.V. Dighiya Kotwa Room No.1	42	P.V. Mahmud Saray R.N. 1

Contd....

Polling Station Level Election Results

Polling Station-wise Votes Secured by Overall Top Five Parties in Tiloi Assembly in Assembly Election (AE) under Amethi Parliamentary Constituency in Uttar Pradesh (2022)

Number of Polling Station	Winner - Mayankeshwar Sharan Singh (BJP)	Runner-up - Mohd Naim (SP)	3rd - Pradeep Singhal (INC)	4th - Raghuvansh (BSP)	5th - Sandeep Kumar (IND)	NOTA	Other	Total Votes Secured
36	237	198	19	1	1	0	1	457
37	247	307	7	5	2	0	5	573
38	193	243	33	3	1	0	7	480
39	473	54	16	15	6	0	11	575
40	287	29	15	27	4	0	4	366
41	287	22	38	41	5	0	11	404
42	250	73	29	5	2	0	10	369
43	315	118	57	43	3	0	10	546
44	105	392	68	5	0	0	4	574
45	496	24	62	15	5	0	14	616
46	63	353	50	39	2	0	7	514
47	270	277	19	11	2	0	9	588
48	228	98	9	40	1	0	5	381
49	77	227	6	1	1	0	0	312
50	86	289	11	2	3	0	2	393
51	229	140	60	47	2	0	4	482
52	238	45	20	8	2	0	8	321
53	270	139	29	37	3	0	3	481
54	244	186	45	30	4	0	5	514
55	221	128	43	24	0	0	4	420
56	113	246	11	41	0	0	3	414
57	217	150	12	26	5	0	7	417
58	339	90	66	20	3	0	10	528
59	235	212	7	12	4	0	2	472
60	204	207	85	21	3	0	12	532
61	221	91	108	38	5	0	16	479
62	155	205	76	27	4	0	6	473
63	453	192	60	11	8	0	3	727
64	283	130	34	2	2	0	33	484
65	381	115	43	30	5	0	11	585
66	378	116	128	25	1	0	7	655
67	223	249	134	15	3	0	2	626
68	251	190	60	74	6	0	5	586
69	117	215	39	22	3	0	5	401
70	181	187	61	12	0	0	7	448

Contd....

Polling Station Level Election Results

Winner, Runner-up and 3rd Party Position & Winning Margin According to Polling Stations in Tiloi Assembly in Assembly Election (AE) under Amethi Parliamentary Constituency in Uttar Pradesh (2022)

Polling Station Number	Winner Party	Winner Votes (%)	Runner-up Party	Runner-up Votes (%)	Winning Margin Votes (%)	Third Party	Third Party Votes (%)	Other Votes (%)
71	BJP	236 (49.58)	SP	118 (24.79)	118 (24.79)	INC	100 (21.01)	22 (4.62)
72	BJP	222 (44.76)	SP	164 (33.06)	58 (11.7)	INC	83 (16.73)	27 (5.44)
73	BJP	159 (36.55)	SP	137 (31.49)	22 (5.06)	INC	123 (28.28)	16 (3.68)
74	BJP	207 (46.52)	SP	141 (31.69)	66 (14.83)	INC	46 (10.34)	51 (11.46)
75	BJP	212 (41.65)	INC	154 (30.26)	58 (11.39)	SP	88 (17.29)	55 (10.81)
76	BJP	176 (44.56)	INC	119 (30.13)	57 (14.43)	SP	68 (17.22)	32 (8.1)
77	BJP	392 (57.9)	SP	162 (23.93)	230 (33.97)	INC	92 (13.59)	31 (4.58)
78	BJP	220 (40.59)	SP	212 (39.11)	8 (1.48)	INC	76 (14.02)	34 (6.27)
79	BJP	336 (54.63)	INC	129 (20.98)	207 (33.65)	SP	87 (14.15)	63 (10.24)
80	BJP	308 (47.53)	INC	184 (28.4)	124 (19.13)	SP	111 (17.13)	45 (6.94)
81	BJP	288 (56.58)	INC	129 (25.34)	159 (31.24)	SP	42 (8.25)	50 (9.82)
82	BJP	287 (52.56)	SP	137 (25.09)	150 (27.47)	INC	102 (18.68)	20 (3.66)
83	BJP	305 (60.4)	INC	83 (16.44)	222 (43.96)	SP	60 (11.88)	57 (11.29)
84	BJP	377 (78.54)	INC	54 (11.25)	323 (67.29)	SP	21 (4.38)	28 (5.83)
85	BJP	431 (59.2)	SP	173 (23.76)	258 (35.44)	INC	109 (14.97)	15 (2.06)
86	SP	251 (50.81)	BJP	209 (42.31)	42 (8.5)	INC	30 (6.07)	4 (0.81)
87	SP	263 (46.14)	BJP	244 (42.81)	19 (3.33)	INC	32 (5.61)	31 (5.44)
88	BJP	320 (77.11)	SP	40 (9.64)	280 (67.47)	INC	40 (9.64)	15 (3.61)
89	BJP	226 (59.95)	SP	71 (18.83)	155 (41.12)	INC	62 (16.45)	18 (4.77)
90	SP	331 (92.98)	BJP	10 (2.81)	321 (90.17)	INC	10 (2.81)	5 (1.4)
91	SP	205 (67.66)	BJP	52 (17.16)	153 (50.5)	INC	23 (7.59)	23 (7.59)
92	SP	285 (47.58)	BJP	273 (45.58)	12 (2)	INC	24 (4.01)	17 (2.84)
93	SP	321 (50.79)	BJP	284 (44.94)	37 (5.85)	INC	13 (2.06)	14 (2.22)
94	SP	428 (60.8)	BJP	176 (25)	252 (35.8)	INC	45 (6.39)	55 (7.81)
95	SP	494 (80.33)	BJP	97 (15.77)	397 (64.56)	INC	15 (2.44)	9 (1.46)
96	BJP	408 (60.53)	SP	142 (21.07)	266 (39.46)	BSP	68 (10.09)	56 (8.31)
97	SP	259 (73.79)	BJP	73 (20.8)	186 (52.99)	INC	9 (2.56)	10 (2.85)
98	SP	405 (60.81)	BJP	167 (25.08)	238 (35.73)	INC	74 (11.11)	20 (3)
99	SP	378 (85.14)	INC	31 (6.98)	347 (78.16)	BJP	27 (6.08)	8 (1.8)
100	SP	185 (45.57)	BJP	152 (37.44)	33 (8.13)	BSP	51 (12.56)	18 (4.43)
101	SP	312 (46.43)	BJP	308 (45.83)	4 (0.6)	BSP	27 (4.02)	25 (3.72)
102	SP	437 (66.82)	BJP	162 (24.77)	275 (42.05)	INC	45 (6.88)	10 (1.53)
103	BJP	284 (61.21)	SP	131 (28.23)	153 (32.98)	INC	24 (5.17)	25 (5.39)
104	BJP	359 (68.51)	SP	68 (12.98)	291 (55.53)	INC	68 (12.98)	29 (5.53)
105	BJP	446 (60.68)	INC	179 (24.35)	267 (36.33)	SP	55 (7.48)	55 (7.48)

Contd....

Socio-Economic Amenities - Rural

Access to Education Facilities

Particulars	Number of Villages (% of Population)				
	Available	Not Available	If Not Available (Distance of Nearest Facility)		
			A	B	C
Govt. Primary School	119 (69)	79 (31)	14 (3)	2 (1)	3 (1)
Private Primary School	10 (9)	188 (91)	0 (0)	0 (0)	0 (0)
Govt. Middle School	53 (45)	145 (55)	57 (19)	10 (3)	5 (1)
Private Middle School	10 (7)	188 (93)	10 (3)	2 (0)	0 (0)
Govt. Secondary School	13 (12)	185 (88)	40 (20)	25 (11)	2 (1)
Private Secondary School	3 (2)	195 (98)	23 (10)	20 (9)	2 (1)
Govt. Senior Secondary School	10 (10)	188 (90)	33 (19)	30 (16)	6 (2)
Private Senior Secondary School	1 (0)	197 (100)	19 (9)	24 (9)	4 (1)
Govt. Arts and Science Degree College	1 (1)	197 (99)	6 (2)	4 (4)	30 (15)
Private Arts and Science Degree College	1 (0)	197 (100)	4 (1)	23 (11)	24 (12)
Govt. Engineering College	0 (0)	198 (100)	2 (2)	3 (2)	72 (35)
Private Engineering College	1 (1)	197 (99)	0 (0)	1 (0)	9 (3)
Govt. Medicine College	0 (0)	198 (100)	9 (3)	4 (2)	57 (27)
Private Medicine College	0 (0)	198 (100)	1 (0)	1 (0)	2 (1)
Govt. Management Institute	0 (0)	198 (100)	0 (0)	0 (0)	71 (33)
Private Management Institute	0 (0)	198 (100)	0 (0)	1 (0)	6 (2)
Govt. Polytechnic	0 (0)	198 (100)	1 (0)	5 (2)	96 (46)
Private Polytechnic	0 (0)	198 (100)	0 (0)	3 (1)	5 (1)
Govt. Vocational Training School/ITI	2 (2)	196 (98)	11 (5)	20 (11)	81 (36)
Private Vocational Training School/ITI	0 (0)	198 (100)	0 (0)	1 (1)	1 (0)
Govt. Non Formal Training Centre	8 (4)	190 (96)	7 (1)	7 (3)	11 (5)
Private Non Formal Training Centre	1 (0)	197 (100)	0 (0)	1 (0)	2 (0)
Govt. School For Disabled	0 (0)	198 (100)	2 (1)	3 (2)	27 (13)
Private School For Disabled	0 (0)	198 (100)	2 (1)	15 (6)	12 (4)
Government Others	0 (0)	198 (100)	0 (0)	0 (0)	7 (4)
Private Others	0 (0)	198 (100)	1 (2)	1 (0)	0 (0)

Note : Distance A : Less than 5 km; B : Between 5-10 km; C : 10+ km.; Source : Data Analysis is based on 2011 Census.

DISCLAIMER

The Terms of Use and Disclaimer of Datanet India Private Limited (hereinafter referred to as "Datanet") for use of this analysis report of **Tiloi Assembly Constituency (Tiloi Vidhan Sabha)** :-

1. **Assembly Factbook™** is a Registered Trade Mark owned by Datanet.
2. All the maps are sketched and graphical representation only and have not been drawn to the scale and also not to represent the actual geographical area or boundary of the unit.
3. The data for the aforesaid analysis is based on authentic sources and has been culled from the various publications of Census, CSO and NSSO for district and block level data, various central and state government departments, Central & State Elections Commissions and the concerned Returning Officers' releases, Electoral Rolls, Election results and allied publications, internal assessment, surveys, estimates and analysis. Therefore, certain adjustment of data at micro level may have been done to arrive closer to the macro data.
4. Data have been provided on an "As Is" and "As AVAILABLE" basis
5. The colours shown in the maps or diagram and charts of a particular party, alliance or AC are indicative and do not represent them.
6. This publication which includes maps, sheets, graphs and data would be the property under copyright of Datanet only. The user may use these for its internal study, analysis and research purposes. It's public display, re-selling or any commercial uses by the user are not allowed.
7. Datanet has taken due care and caution in compilation and processing of data and allied information, but does not guarantee the accuracy, adequacy or completeness of any information/analysis and will be not responsible for any errors or omissions or for the results obtained from the use of such information/analysis.
8. All the contents for the publication have been culled from various authentic sources and Datanet reasonably believes such sources to be reliable, but does not make any representations, express or implied as to the accuracy or fitness of use of such information. The information or contents of the information/analysis do not constitute advice and should not be relied upon in making (or refraining from making) any decision. Any reliance placed upon the information provided by Datanet is the sole responsibility and strictly at the user's risk.
9. In no event will Datanet be liable for any damages (including, without limitation, damages for loss of business projects, or loss of profits) arising in contract, tort or otherwise from the use of or inability to use any of its contents, or from any action taken (or refrained from being taken) as a result of using the analysis or any of its contents. Datanet its directors, owners, editors, officials, employees, distributor and agents or any associate will not be liable for any errors in the information contained or any consequences arising from the use of the contents of the provided information/analysis.
10. If any provision of these terms and conditions is held invalid or illegal or unenforceable for any reason by any court of competent jurisdiction, such provision shall be severed and the remainder of provisions of the terms and conditions shall continue in full force and effect as if the Term of Use had been executed with the invalid, illegal or unenforceable provision eliminated.
11. If there are any discrepancies in the information provided, please bring it to attention of Datanet for suitable rectification measures.

**Buy Online This Complete Book At
Datanet India eBooks Store**

www.indiastatpublications.com

or go directly at

**[http://www.indiastatpublications.com/
Assembly_factbook/Uttar Pradesh/Amethi/ Tiloi](http://www.indiastatpublications.com/Assembly_factbook/Uttar%20Pradesh/Amethi/Tiloi)**



i indiastat**elections**

ISBN : 978-93-5905-604-3



9 789359 056043