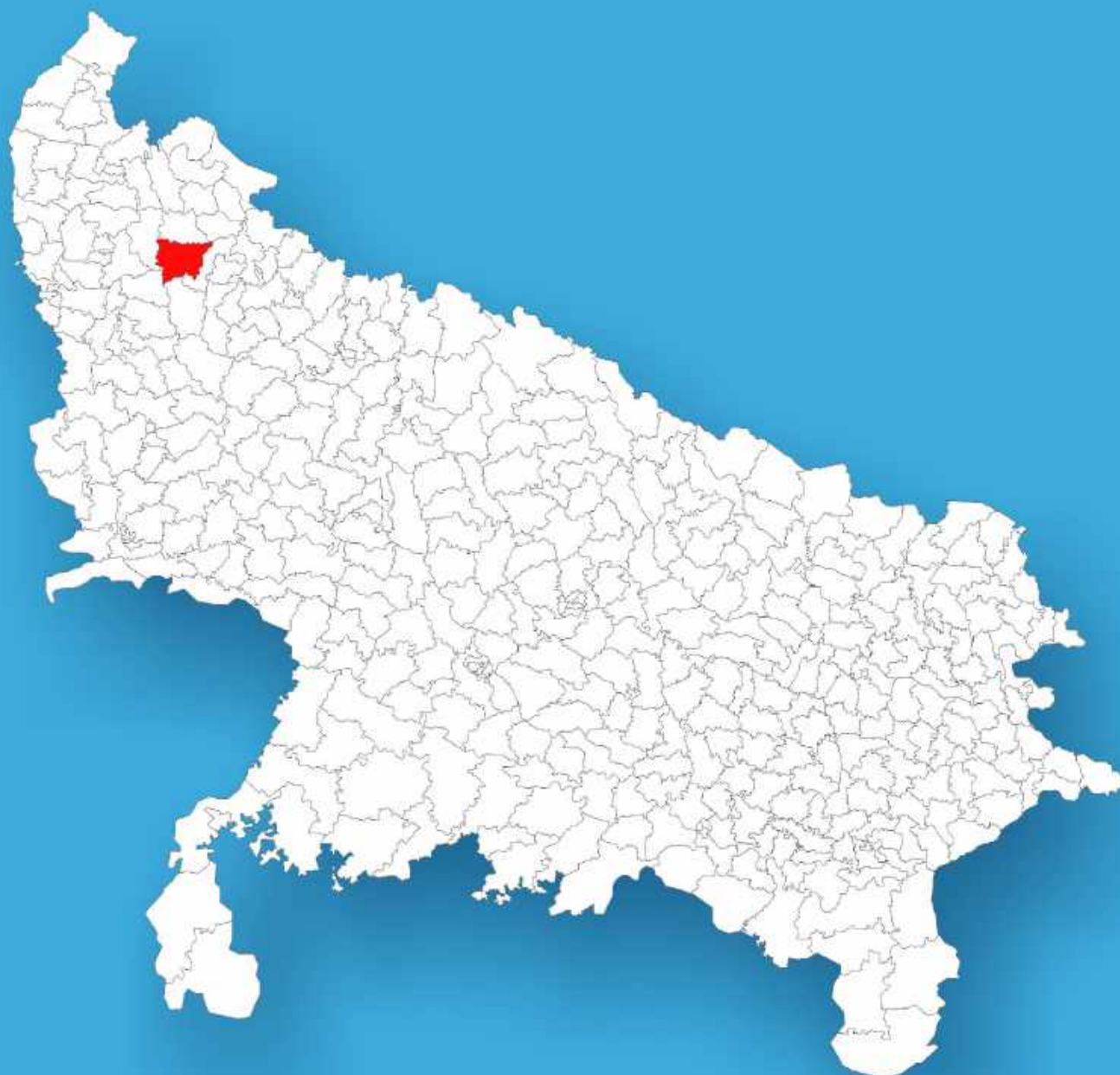




Uttar Pradesh

Assembly Factbook™

Dhanaura Assembly Constituency



Key Electoral Data of Dhanaura
Assembly Constituency (Vidhan Sabha)

Uttar Pradesh

Assembly Factbook™

Dhanaura Assembly Constituency



Dhanaura Vidhan Sabha

Editor & Director

Dr. R.K. Thukral

Research Editor

Dr. Shafeeq Rahman

**Compiled, Researched and Published by
Datanet India Pvt. Ltd.**

D-100, 1st Floor,

Okhla Industrial Area, Phase-I,

New Delhi- 110020.

Ph.: 91-11- 43580781-84

Email : support@indiastatpublications.com

Website : www.indiastatelections.com

Online Book Store :

www.indiastatpublications.com

Report No. : AFB/UP-039-0125

ISBN : 978-93-5905-771-2

First Edition : January, 2018

Eighth Updated Edition : January, 2025

Price : Rs.11500/-

US\$ 310

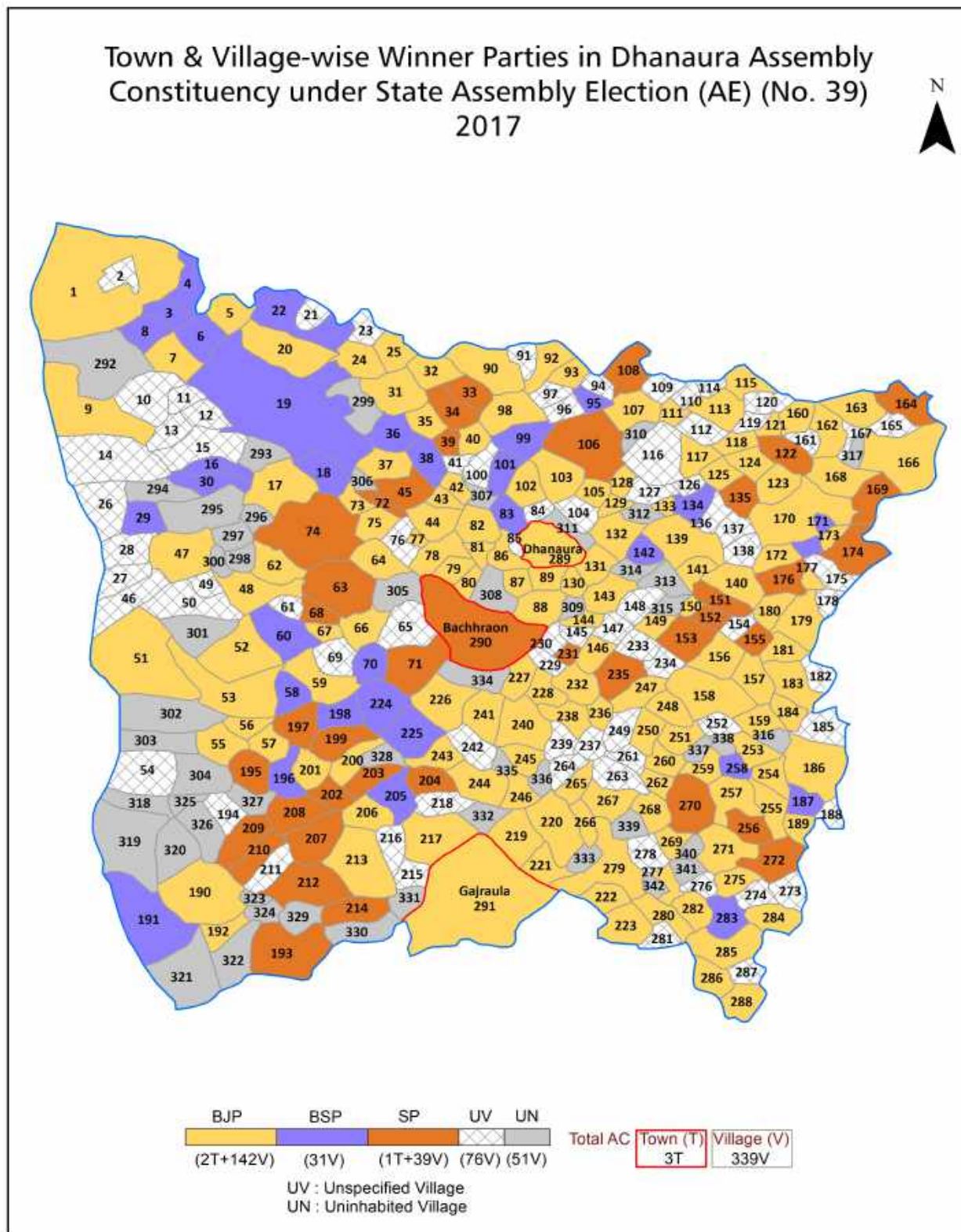
© Datanet India Pvt. Ltd.

All rights reserved. No part of this book may be reproduced, stored in a retrieval system or transmitted in any form or by any means, mechanical photocopying, photographing, scanning, recording or otherwise without the prior written permission of the publisher. Please refer to Disclaimer at page no. 302 for the use of this publication.

Printed in India

No.	Particulars	Page No.
	Introduction	
1	Assembly Constituency - (Vidhan Sabha) at a Glance Features of Assembly as per Delimitation Commission of India (2008)	1-2
	Location and Political Maps	
2	Location Map Boundaries of Assembly Constituency - (Vidhan Sabha) in District Boundaries of Assembly Constituency under Parliamentary Constituency - (Lok Sabha) Town & Village-wise Winner Parties-2024, 2022, 2019, 2017, 2014, 2012 and 2009	3-11
	Administrative Setup (2011)	
3	District Sub-district Towns Villages Inhabited Villages Uninhabited Villages Village Panchayat Intermediate Panchayat	12-26
	Demographics (2011)	
4	Population Households Rural/Urban Population Towns and Villages by Population Size Sex Ratio (Total & 0-6 Years) Religious Population Social Population Literacy Rate	27-28
	Electoral Features	
5	Important Dates of Last Elections Held Electors by Gender Service Electors Voters Voters Turnout Polling Stations & Average Number of Electors per Polling Station Electors by Age Group Present Elected Representatives	29-34
	Historical Summary Election Results	
6	Vote Share of Major Parties Winning Margin (Number & Percentage) Polarity of Parties Summary Result of Assembly Segment of Parliamentary Election 2024, 2019, 2014 and 2009 Summary Result of Assembly Elections 2022, 2017 and 2012	35-43
	Polling Station Level Election Results	
7	Name and Number of Polling Station 2024, 2022, 2019, 2017, 2014, 2012 and 2009 Polling Station-wise Electors, Voters & Voters Turnout 2024, 2022, 2019, 2017, 2014, 2012 and 2009 Polling Station wise Elections Results 2024, 2022, 2019, 2017, 2014, 2012 and 2009	44-260
8	Panchayat and Local Bodies Election Results Panchayat Result 2015 Urban Local Bodies Result 2012	261-280
	Share of Assembly Constituency	
9	Share of Assembly Constituency - (Vidhan Sabha) in State, District and Parliamentary Constituency - (Lok Sabha)	281
	Socio-Economic Amenities (2011)	
10	Access to Administrative Units Agricultural, Manufacturing and Industrial Commodities Demographic Indicators Education Health & Manpower Drinking Water Supply Sanitation Entertainment and Recreations Infrastructure Power Food Allocation Distribution and Marketing of Agriculture Commodities Infrastructure Transport and Road Infrastructure Communication Banking and Financial Services Land Use Irrigation Source	283-297
11	Abbreviation & Sources	298-301
12	Disclaimer	302

Location & Political Map



Administrative Setup

List of Village Panchayat & Intermediate Panchayat (Block) Name - 2011

Village Name	Village Panchayat Name	Intermediate Panchayat Name
Aajampuri&Ii	Aajampur	Dhanaura
Aarafpur Mafi	Aarafpur Mafi	Dhanaura
Abu Nasarpur	Fajal Pur Mafi	Dhanaura
Afjalpur Lut	Afjalpur Lut	Gajraula
Ahamadpur Gawari	Naugaba Taga	Amroha
Ahraula Mafi	Ahraula Mafi	Dhanaura
Ahraula Tejvan	Ahraula Tejvan	Gajraula
Akhtyarpur Bhur	Akhtyarapur Bhur	Dhanaura
Akka Nagla	Umri Janiv Garv	Joya
Alinagar	Ali Nagar	Dhanaura
Allipur Kalan	Alipur Kala	Amroha
Ameda	Ameda	Dhanaura
Arafpur Khalsa	Fatehullapur	Dhanaura
Atalee	Meerpur	Gajraula
Bagadpur Mafi	Bagadpur Mafi	Gajraula
Bahalolpur	Noner	Gajraula
Bahavra	Bahavra	Amroha
Bajidpur	Bajidpur	Dhanaura
Bakerpur Mafi	Bakerpur Mafi	Dhanaura
Baldana Asgarali Khan	Dhanaura	Gajraula
Baldana Heerasingh	Baldana Heerasingh	Gajraula
Bansgopalpur	Akhtyarapur Bhur	Dhanaura
Bansle	Bajeerpur	Gajraula
Barampur	Barampur	Gajraula
Barsabad	Barsabad	Gajraula
Baseda Kanjar	-	Dhanaura
Basee Ahat.	Basee Must Hakam	Dhanaura
Baseli	Baseli	Gajraula
Basipur	Basipur	Dhanaura

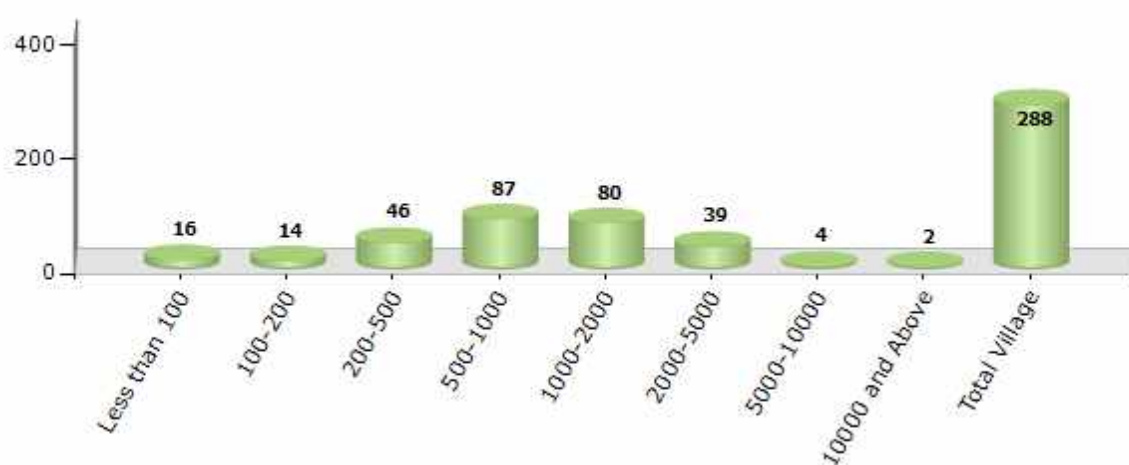
Contd....

Demographics

Number of Villages by Population Size - 2011

Less than 100	100-200	200-500	500-1000	1000-2000	2000-5000	5000-10000	10000 and Above	Total Village
16	14	46	87	80	39	4	2	288

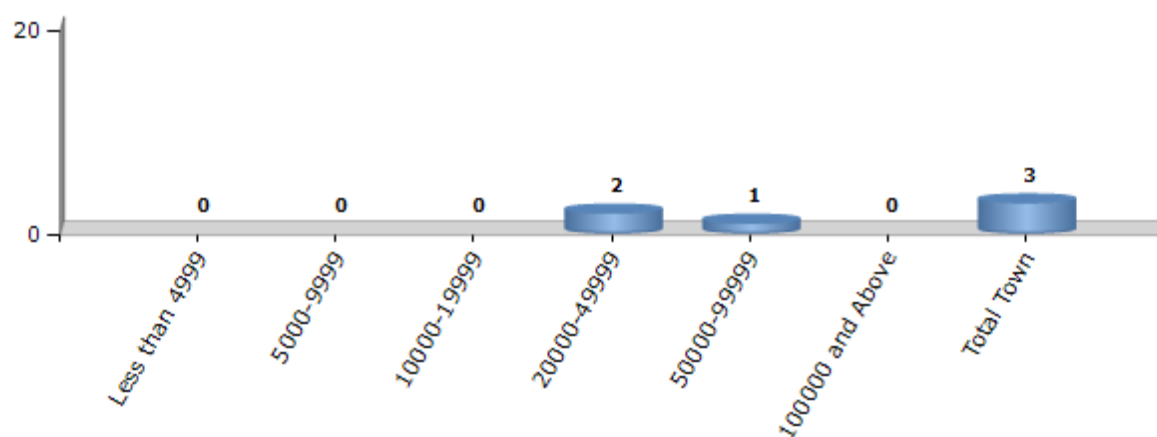
Number of Villages by Population Size - 2011



Number of Towns by Population Size - 2011

Less than 4999	5000-9999	10000-19999	20000-49999	50000-99999	100000 and Above	Total Town
0	0	0	2	1	0	3

Number of Towns by Population Size - 2011



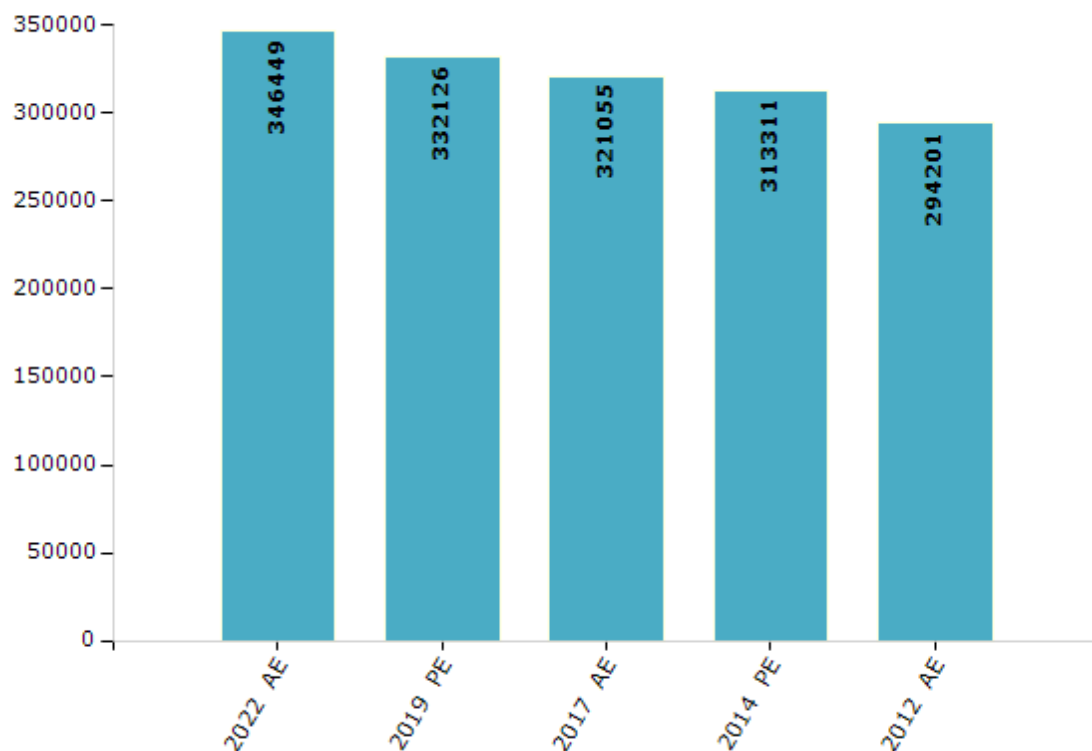
Electoral Features

Electors by Male & Female

Year	Male	Female	Others	Total
2022 AE	183390	163027	32	346449
2019 PE	177838	154270	18	332126
2017 AE	172915	148119	21	321055
2014 PE	168990	144304	17	313311
2012 AE	159878	134306	17	294201
2009 PE	-	-	-	-
2007 AE	-	-	-	-
2004 PE	-	-	-	-
2002 AE	-	-	-	-
1999 PE	-	-	-	-
1996 AE	-	-	-	-
1993 AE	-	-	-	-

Year	Male	Female	Others	Total
1991 AE	-	-	-	-
1989 AE	-	-	-	-
1985 AE	-	-	-	-
1980 AE	-	-	-	-
1977 AE	-	-	-	-
1974 AE	-	-	-	-
1969 AE	-	-	-	-
1967 AE	-	-	-	-
1962 AE	-	-	-	-
1957 AE	-	-	-	-
1952 AE	-	-	-	-

Number of Electors



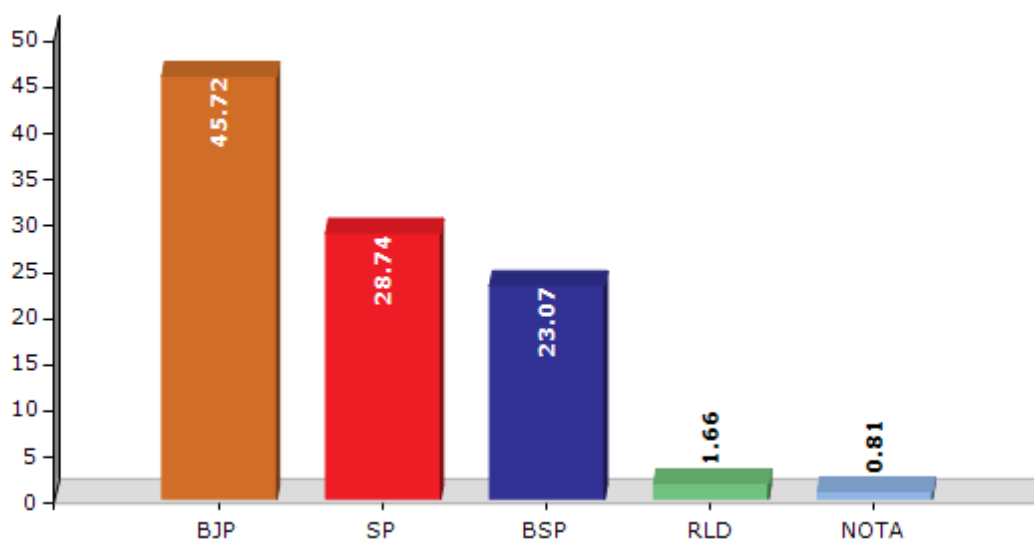
Note : AE : Assembly Election, PE : Assembly Segment of Parliamentary Election

Historical Summary Election Results

Summary Result of Assembly Election - 2017

Candidate Name	Party	Votes	Votes %
Rajeev Kumar	BJP	102943	45.72
Jagram Singh	SP	64714	28.74
Sanjeev Lal	BSP	51952	23.07
Kapil Chandra	RLD	3747	1.66
	NOTA	1824	0.81

Votes Percentage of Top Parties - 2017



Polling Station Level Election Results

Number and Name of Polling Stations (PS) (2022)

Number of Polling Stations	Name of Polling Stations	Number of Polling Stations	Name of Polling Stations
1	Uchh Primary School Rasulpur Bhawar Aetmali	22	Primary School Papsra Bangar Room 1
2	Primary School Mohsanpur Urf Devipura Room No. 1	23	Primary School Papsra Bangar Room 2
3	Primary School Mohsanpur Urf Devipura Room No. 2	24	Upper Primary School (1-8) Ladanpur Room 1
4	Primary School Papsri Khadar Room 1	25	Upper Primary School (1-8) Ladanpur Room 2
5	Primary School Papsri Khadar Room 2	26	Upper Primary School (1-8) Nekpur
6	Primary School Pahadpur Inayat Frist	27	Primary School Tajpur Mazra Lahdwar
7	Primary School Shahajahanpur	28	Primary School Mohddeempur Mazra Lahdwar Room 1
8	Uchh Primary School Mukarampur Mustkam	29	Primary School Mohddeempur Mazra Lahdwar Room 1
9	Primary School Ibrahimpur Mafi	30	Primary School Hirnakhedhi
10	Primary School Chandra Mustkam Room No. 3	31	Anganwadi Kendra Serakpur
11	Primary School Rampura Khadar Extra Room 2	32	Primary School Neeli Khedi
12	Upper Primary School Patti Khadar Majra Azampur	33	Uchh Primary School Dehrakhadr Bakhs
13	Primary School Ashikpura Mazra Ajampur	34	Primary School Shahzadpur
14	Adarsh Jr High School Ajampur Room 1	35	Upper Primary School (1-8) Chuchaila Khurd Room 1
15	Adarsh Jr High School Ajampur Room 2	36	Upper Primary School (1-8) Chuchaila Khurd Room 2
16	Primary School Ajampur Chaupla	37	Primary School Gadikheda
17	Primary School Jhundpura Mazra Ajampur	38	Uchh Primary School Rampur Taga Room 1
18	Primary School Pathwari Mazra Ajampur	39	Uchh Primary School Rampur Taga Room 2
19	Primary School Saray Mazra Ajampur	40	Primary School Ganaura
20	Primary School Frist Fattehullapur	41	Uchh Primary School Shahpur Rajheda Room 1
21	Upper Primary School (1-8) Arfपुर Khalsa	42	Uchh Primary School Shahpur Rajheda Room 2

Contd....

Polling Station Level Election Results

Polling Station-wise Votes Secured by Overall Top Five Parties in Dhanaura Assembly in Assembly Election (AE) under Amroha Parliamentary Constituency in Uttar Pradesh (2022)

Number of Polling Station	Winner - Rajeev Kumar (BJP)	Runner-up - Vivek Singh (SP)	3rd - Harpal Singh (BSP)	4th - Samar Pal Singh (INC)	5th - Gita Rani (AIMIM)	NOTA	Other	Total Votes Secured
36	92	164	208	4	1	0	6	475
37	141	53	348	3	2	1	4	552
38	422	229	57	6	1	2	4	721
39	525	77	6	2	1	11	3	625
40	249	55	8	7	0	2	1	322
41	167	296	95	0	1	2	1	562
42	142	43	396	0	1	2	5	589
43	285	175	160	12	13	0	4	649
44	220	348	68	3	0	2	3	644
45	95	229	111	4	0	1	2	442
46	175	107	146	0	5	0	3	436
47	270	170	374	8	4	4	11	841
48	19	16	487	12	2	4	7	547
49	205	126	101	29	1	3	4	469
50	309	397	4	1	1	4	5	721
51	17	449	41	5	1	3	6	522
52	229	292	7	2	0	1	2	533
53	481	15	1	1	0	5	3	506
54	385	18	51	2	0	0	6	462
55	272	321	229	2	1	1	5	831
56	264	53	477	1	7	2	9	813
57	696	20	74	5	3	8	5	811
58	392	344	53	2	3	5	3	802
59	162	88	300	5	1	3	6	565
60	193	29	255	2	3	5	4	491
61	684	39	137	8	2	7	9	886
62	21	265	361	4	13	6	11	681
63	35	102	485	1	7	3	12	645
64	102	285	382	5	4	3	3	784
65	142	521	85	4	3	2	2	759
66	292	229	112	1	1	3	1	639
67	32	132	433	4	4	1	10	616
68	148	208	320	5	4	10	6	701
69	379	6	190	3	1	9	10	598
70	358	56	8	3	1	2	2	430

Contd....

Polling Station Level Election Results

Winner, Runner-up and 3rd Party Position & Winning Margin According to Polling Stations in Dhanaura Assembly in Assembly Election (AE) under Amroha Parliamentary Constituency in Uttar Pradesh (2022)

Polling Station Number	Winner Party	Winner Votes (%)	Runner-up Party	Runner-up Votes (%)	Winning Margin Votes (%)	Third Party	Third Party Votes (%)	Other Votes (%)
71	BSP	283 (48.79)	SP	172 (29.66)	111 (19.13)	BJP	109 (18.79)	16 (2.76)
72	BJP	495 (91.33)	SP	33 (6.09)	462 (85.24)	IND (SKM)	4 (0.74)	10 (1.85)
73	BJP	547 (65.12)	BSP	190 (22.62)	357 (42.5)	SP	86 (10.24)	17 (2.02)
74	BJP	375 (44.07)	BSP	267 (31.37)	108 (12.7)	SP	184 (21.62)	25 (2.94)
75	SP	460 (58.52)	BSP	181 (23.03)	279 (35.49)	BJP	121 (15.39)	24 (3.05)
76	SP	421 (54.25)	BJP	327 (42.14)	94 (12.11)	AIMIM	10 (1.29)	18 (2.32)
77	SP	395 (51.77)	BJP	340 (44.56)	55 (7.21)	AIMIM	8 (1.05)	20 (2.62)
78	BJP	328 (80.59)	BSP	42 (10.32)	286 (70.27)	SP	31 (7.62)	6 (1.47)
79	SP	421 (50.18)	BJP	259 (30.87)	162 (19.31)	BSP	137 (16.33)	22 (2.62)
80	SP	264 (45.83)	BSP	159 (27.6)	105 (18.23)	BJP	139 (24.13)	14 (2.43)
81	BJP	332 (82.18)	SP	56 (13.86)	276 (68.32)	BSP	8 (1.98)	8 (1.98)
82	BJP	286 (55.86)	SP	206 (40.23)	80 (15.63)	BSP	8 (1.56)	12 (2.34)
83	BSP	174 (43.39)	SP	111 (27.68)	63 (15.71)	BJP	110 (27.43)	6 (1.5)
84	BJP	346 (79.91)	SP	77 (17.78)	269 (62.13)	INC	5 (1.15)	5 (1.15)
85	BJP	537 (61.23)	SP	210 (23.95)	327 (37.28)	BSP	114 (13)	16 (1.82)
86	BJP	246 (47.4)	SP	238 (45.86)	8 (1.54)	BSP	31 (5.97)	4 (0.77)
87	BJP	571 (91.65)	SP	40 (6.42)	531 (85.23)	BSP	5 (0.8)	7 (1.12)
88	BJP	761 (86.09)	SP	64 (7.24)	697 (78.85)	BSP	48 (5.43)	11 (1.24)
89	BJP	330 (96.49)	SP	12 (3.51)	318 (92.98)	BSP	0 (0)	0 (0)
90	BJP	656 (86.2)	SP	84 (11.04)	572 (75.16)	BSP	8 (1.05)	13 (1.71)
91	BSP	441 (56.83)	BJP	175 (22.55)	266 (34.28)	SP	140 (18.04)	20 (2.58)
92	BSP	425 (56.14)	BJP	176 (23.25)	249 (32.89)	SP	138 (18.23)	18 (2.38)
93	BSP	407 (52.38)	BJP	206 (26.51)	201 (25.87)	SP	148 (19.05)	16 (2.06)
94	BJP	436 (69.21)	SP	119 (18.89)	317 (50.32)	BSP	70 (11.11)	5 (0.79)
95	BJP	297 (74.62)	SP	56 (14.07)	241 (60.55)	BSP	39 (9.8)	6 (1.51)
96	BJP	505 (68.99)	SP	185 (25.27)	320 (43.72)	BSP	24 (3.28)	18 (2.46)
97	BJP	440 (58.12)	SP	274 (36.2)	166 (21.92)	BSP	15 (1.98)	28 (3.7)
98	BJP	547 (76.5)	SP	148 (20.7)	399 (55.8)	BSP	9 (1.26)	11 (1.54)
99	BJP	623 (84.19)	SP	105 (14.19)	518 (70)	BSP	5 (0.68)	7 (0.95)
100	BJP	555 (82.96)	SP	95 (14.2)	460 (68.76)	BSP	17 (2.54)	2 (0.3)
101	BJP	489 (82.6)	SP	74 (12.5)	415 (70.1)	BSP	24 (4.05)	5 (0.84)
102	BJP	495 (84.91)	SP	74 (12.69)	421 (72.22)	BSP	12 (2.06)	2 (0.34)
103	BJP	644 (90.45)	SP	49 (6.88)	595 (83.57)	BSP	7 (0.98)	12 (1.69)
104	BJP	417 (55.38)	SP	319 (42.36)	98 (13.02)	BSP	4 (0.53)	13 (1.73)
105	SP	367 (51.98)	BJP	319 (45.18)	48 (6.8)	BSP	9 (1.27)	11 (1.56)

Contd....

Socio-Economic Amenities - Rural

Access to Education Facilities

Particulars	Number of Villages (% of Population)				
	Available	Not Available	If Not Available (Distance of Nearest Facility)		
			A	B	C
Govt. Primary School	199 (92)	89 (8)	26 (1)	2 (0)	2 (0)
Private Primary School	49 (32)	239 (68)	2 (0)	0 (0)	1 (0)
Govt. Middle School	93 (58)	195 (42)	53 (8)	6 (1)	1 (0)
Private Middle School	50 (31)	238 (69)	37 (6)	11 (3)	2 (0)
Govt. Secondary School	9 (7)	279 (93)	33 (7)	24 (8)	5 (1)
Private Secondary School	37 (24)	251 (76)	82 (27)	48 (13)	2 (1)
Govt. Senior Secondary School	5 (2)	283 (98)	28 (7)	43 (19)	8 (2)
Private Senior Secondary School	21 (10)	267 (90)	76 (22)	47 (16)	21 (10)
Govt. Arts and Science Degree College	0 (0)	288 (100)	19 (6)	41 (12)	49 (18)
Private Arts and Science Degree College	2 (1)	286 (99)	14 (5)	66 (23)	45 (16)
Govt. Engineering College	0 (0)	288 (100)	7 (4)	21 (5)	34 (11)
Private Engineering College	0 (0)	288 (100)	2 (0)	37 (13)	138 (49)
Govt. Medicine College	1 (1)	287 (99)	13 (4)	22 (7)	17 (4)
Private Medicine College	0 (0)	288 (100)	5 (1)	18 (4)	166 (60)
Govt. Management Institute	2 (1)	286 (99)	2 (1)	10 (2)	17 (4)
Private Management Institute	0 (0)	288 (100)	8 (4)	40 (13)	136 (48)
Govt. Polytechnic	0 (0)	288 (100)	4 (1)	14 (6)	74 (27)
Private Polytechnic	0 (0)	288 (100)	2 (2)	25 (5)	101 (36)
Govt. Vocational Training School/ITI	0 (0)	288 (100)	4 (2)	23 (8)	107 (39)
Private Vocational Training School/ITI	1 (0)	287 (100)	5 (2)	9 (2)	89 (30)
Govt. Non Formal Training Centre	1 (1)	287 (99)	4 (2)	15 (7)	52 (16)
Private Non Formal Training Centre	0 (0)	288 (100)	5 (2)	13 (3)	36 (9)
Govt. School For Disabled	0 (0)	288 (100)	1 (0)	10 (2)	25 (7)
Private School For Disabled	0 (0)	288 (100)	6 (2)	9 (1)	21 (5)
Government Others	0 (0)	288 (100)	0 (0)	1 (1)	2 (0)
Private Others	0 (0)	288 (100)	0 (0)	0 (0)	4 (1)

Note : Distance A : Less than 5 km; B : Between 5-10 km; C : 10+ km.; Source : Data Analysis is based on 2011 Census.

DISCLAIMER

The Terms of Use and Disclaimer of Datanet India Private Limited (hereinafter referred to as "Datanet") for use of this analysis report of **Dhanaura Assembly Constituency (Dhanaura Vidhan Sabha)** :-

1. **Assembly Factbook™** is a Registered Trade Mark owned by Datanet.
2. All the maps are sketched and graphical representation only and have not been drawn to the scale and also not to represent the actual geographical area or boundary of the unit.
3. The data for the aforesaid analysis is based on authentic sources and has been culled from the various publications of Census, CSO and NSSO for district and block level data, various central and state government departments, Central & State Elections Commissions and the concerned Returning Officers' releases, Electoral Rolls, Election results and allied publications, internal assessment, surveys, estimates and analysis. Therefore, certain adjustment of data at micro level may have been done to arrive closer to the macro data.
4. Data have been provided on an "As Is" and "As AVAILABLE" basis
5. The colours shown in the maps or diagram and charts of a particular party, alliance or AC are indicative and do not represent them.
6. This publication which includes maps, sheets, graphs and data would be the property under copyright of Datanet only. The user may use these for its internal study, analysis and research purposes. It's public display, re-selling or any commercial uses by the user are not allowed.
7. Datanet has taken due care and caution in compilation and processing of data and allied information, but does not guarantee the accuracy, adequacy or completeness of any information/analysis and will be not responsible for any errors or omissions or for the results obtained from the use of such information/analysis.
8. All the contents for the publication have been culled from various authentic sources and Datanet reasonably believes such sources to be reliable, but does not make any representations, express or implied as to the accuracy or fitness of use of such information. The information or contents of the information/analysis do not constitute advice and should not be relied upon in making (or refraining from making) any decision. Any reliance placed upon the information provided by Datanet is the sole responsibility and strictly at the user's risk.
9. In no event will Datanet be liable for any damages (including, without limitation, damages for loss of business projects, or loss of profits) arising in contract, tort or otherwise from the use of or inability to use any of its contents, or from any action taken (or refrained from being taken) as a result of using the analysis or any of its contents. Datanet its directors, owners, editors, officials, employees, distributor and agents or any associate will not be liable for any errors in the information contained or any consequences arising from the use of the contents of the provided information/analysis.
10. If any provision of these terms and conditions is held invalid or illegal or unenforceable for any reason by any court of competent jurisdiction, such provision shall be severed and the remainder of provisions of the terms and conditions shall continue in full force and effect as if the Term of Use had been executed with the invalid, illegal or unenforceable provision eliminated.
11. If there are any discrepancies in the information provided, please bring it to attention of Datanet for suitable rectification measures.

**Buy Online This Complete Book At
Datanet India eBooks Store**

www.indiastatpublications.com

or go directly at

**[http://www.indiastatpublications.com/
Assembly_factbook/Uttar Pradesh/Amroha/ Dhanaura](http://www.indiastatpublications.com/Assembly_factbook/Uttar%20Pradesh/Amroha/Dhanaura)**

 **india**stat**elections**

ISBN : 978-93-5905-771-2



9 789359 105771