



Uttar Pradesh

Assembly Factbook™

Garhmukteshwar Assembly Constituency



Key Electoral Data of Garhmukteshwar
Assembly Constituency (Vidhan Sabha)

Uttar Pradesh

Assembly Factbook™

Garhmukteshwar Assembly Constituency



Garhmukteshwar Vidhan Sabha

Editor & Director

Dr. R.K. Thukral

Research Editor

Dr. Shafeeq Rahman

**Compiled, Researched and Published by
Datanet India Pvt. Ltd.**

D-100, 1st Floor,

Okhla Industrial Area, Phase-I,

New Delhi- 110020.

Ph.: 91-11- 43580781-84

Email : support@indiastatpublications.com

Website : www.indiastatelections.com

Online Book Store :

www.indiastatpublications.com

Report No. : AFB/UP-060-0125

ISBN : 978-93-5822-130-5

First Edition : January, 2018

Eighth Updated Edition : January, 2025

Price : Rs.11500/-

US\$ 310

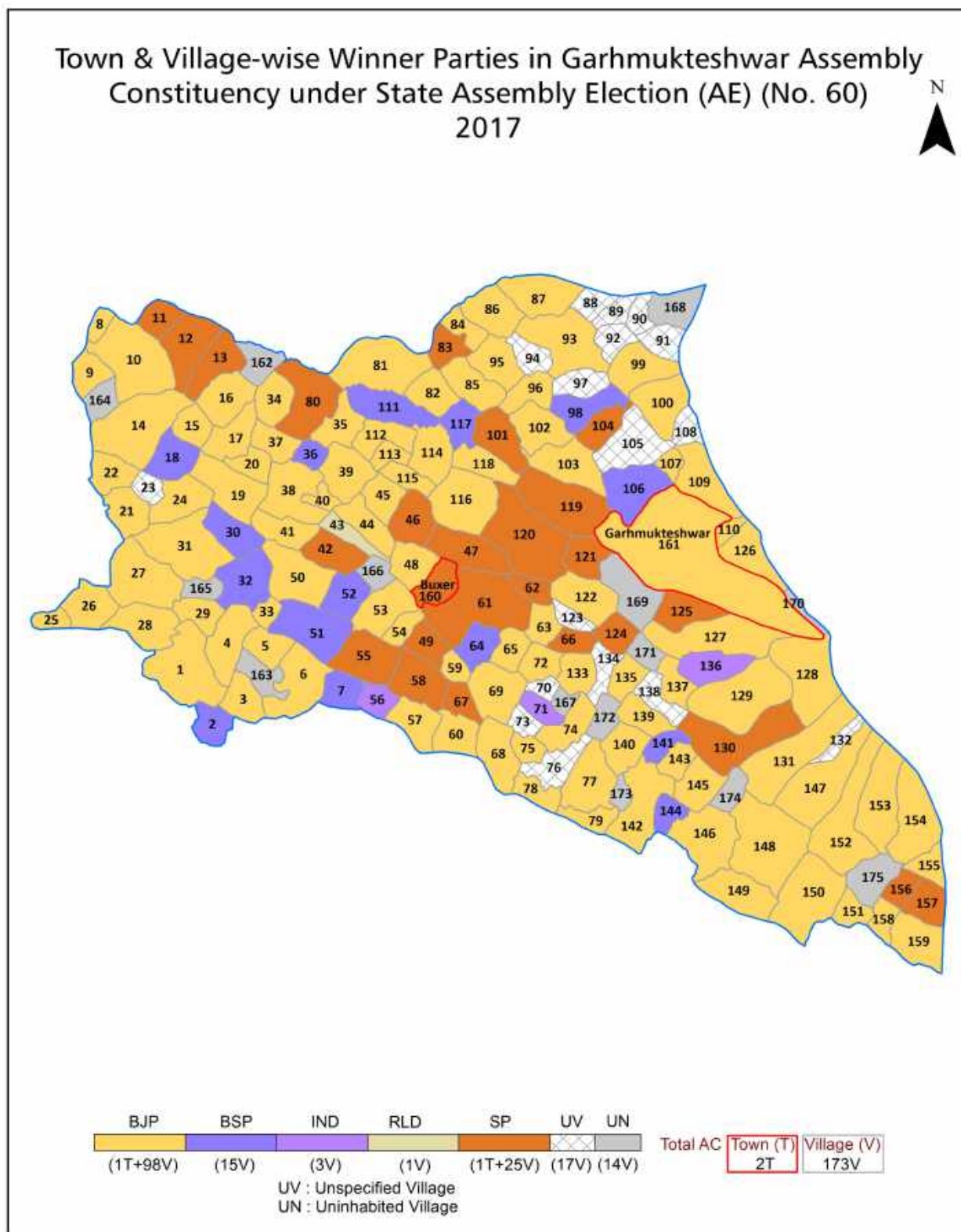
© Datanet India Pvt. Ltd.

All rights reserved. No part of this book may be reproduced, stored in a retrieval system or transmitted in any form or by any means, mechanical photocopying, photographing, scanning, recording or otherwise without the prior written permission of the publisher. Please refer to Disclaimer at page no. 291 for the use of this publication.

Printed in India

No.	Particulars	Page No.
	Introduction	
1	Assembly Constituency - (Vidhan Sabha) at a Glance Features of Assembly as per Delimitation Commission of India (2008)	1-2
	Location and Political Maps	
2	Location Map Boundaries of Assembly Constituency - (Vidhan Sabha) in District Boundaries of Assembly Constituency under Parliamentary Constituency - (Lok Sabha) Town & Village-wise Winner Parties-2024, 2022, 2019, 2017, 2014, 2012 and 2009	3-11
	Administrative Setup (2011)	
3	District Sub-district Towns Villages Inhabited Villages Uninhabited Villages Village Panchayat Intermediate Panchayat	12-20
	Demographics (2011)	
4	Population Households Rural/Urban Population Towns and Villages by Population Size Sex Ratio (Total & 0-6 Years) Religious Population Social Population Literacy Rate	21-22
	Electoral Features	
5	Important Dates of Last Elections Held Electors by Gender Service Electors Voters Voters Turnout Polling Stations & Average Number of Electors per Polling Station Electors by Age Group Present Elected Representatives	23-28
	Historical Summary Election Results	
6	Vote Share of Major Parties Winning Margin (Number & Percentage) Polarity of Parties Summary Result of Assembly Segment of Parliamentary Election 2024, 2019, 2014, 2009, 2004 and 1999 Summary Result of Assembly Elections 2022, 2017, 2012, 2007, 2002, 1996, 1993, 1991, 1989, 1985, 1980, 1977, 1974, 1969, 1967 and 1962	29-52
	Polling Station Level Election Results	
7	Name and Number of Polling Station 2024, 2022, 2019, 2017, 2014, 2012 and 2009 Polling Station-wise Electors, Voters & Voters Turnout 2024, 2022, 2019, 2017, 2014, 2012 and 2009 Polling Station wise Elections Results 2024, 2022, 2019, 2017, 2014, 2012 and 2009	53-253
8	Panchayat and Local Bodies Election Results Panchayat Result 2015 Urban Local Bodies Result 2012	254-269
	Share of Assembly Constituency	
9	Share of Assembly Constituency - (Vidhan Sabha) in State, District and Parliamentary Constituency - (Lok Sabha)	270
	Socio-Economic Amenities (2011)	
10	Access to Administrative Units Agricultural, Manufacturing and Industrial Commodities Demographic Indicators Education Health & Manpower Drinking Water Supply Sanitation Entertainment and Recreations Infrastructure Power Food Allocation Distribution and Marketing of Agriculture Commodities Infrastructure Transport and Road Infrastructure Communication Banking and Financial Services Land Use Irrigation Source	272-286
11	Abbreviation & Sources	287-290
12	Disclaimer	291

Location & Political Map



Administrative Setup

List of Village Panchayat & Intermediate Panchayat (Block) Name - 2011

Village Name	Village Panchayat Name	Intermediate Panchayat Name
Abdullapur	Rampur Mamatpur	Garh Mukteshwar
Abidpur Kadi	Bihooni	Garh Mukteshwar
Agapur Sarai	Muradpur Nizampur	Simbhawali
Ahasanpur	Jamalpur	Simbhawali
Aidalpur Parsadipur	Jhareena	Garh Mukteshwar
Akbarpur Buklana	Akbarpur Buklana	Simbhawali
Akkhapur Urf Akhtyarpur	Akkapur	Garh Mukteshwar
Alam Bhagwantpur	Kalyanpur	Garh Mukteshwar
Alamgirpur	Alamgirpur	Garh Mukteshwar
Alampur	Alam Nagar Nawada Khurd	Garh Mukteshwar
Alapur	Sherpur Alapur	Garh Mukteshwar
Allabuxpur	Allabuxpur	Garh Mukteshwar
Alladadpur Urf Kulpur	Kalyanpur	Garh Mukteshwar
Allipur	Allipur	Garh Mukteshwar
Allipur Mugalpur	Allipur Mugalpur	Hapur
Anuppur Divae	Anuppur Divae	Garh Mukteshwar
Arifpur	Arifpur	Simbhawali
Athsaini	Athsaini	Garh Mukteshwar
Atuta	Atuta	Simbhawali
Aurangabad	Aurangabad	Simbhawali
Badarkha	Badarkha	Garh Mukteshwar
Bagadpur	Bagadpur	Garh Mukteshwar
Bahadur Garh	Bahadur Garh	Garh Mukteshwar
Bangoli	Bengoli	Simbhawali
Barhanpur Vadali	Barhanpur Vadali	Simbhawali
Beersinghpur	Beersinghpur	Simbhawali
Bhadsyana	Bhadsyana	Garh Mukteshwar
Bhagwanpur	Bhagwanpur	Simbhawali
Bhagwati Urf Lisdi	Fattapur Lisdi	Garh Mukteshwar

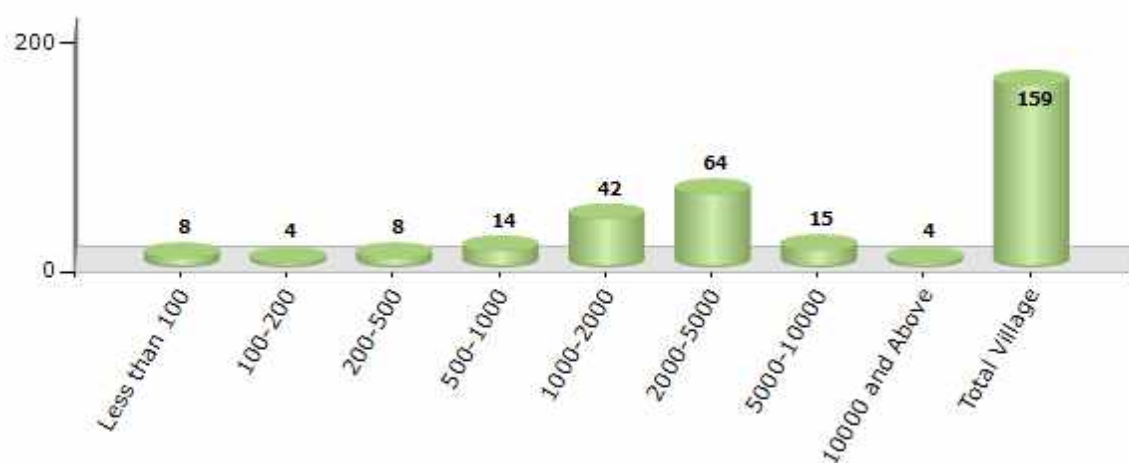
Contd....

Demographics

Number of Villages by Population Size - 2011

Less than 100	100-200	200-500	500-1000	1000-2000	2000-5000	5000-10000	10000 and Above	Total Village
8	4	8	14	42	64	15	4	159

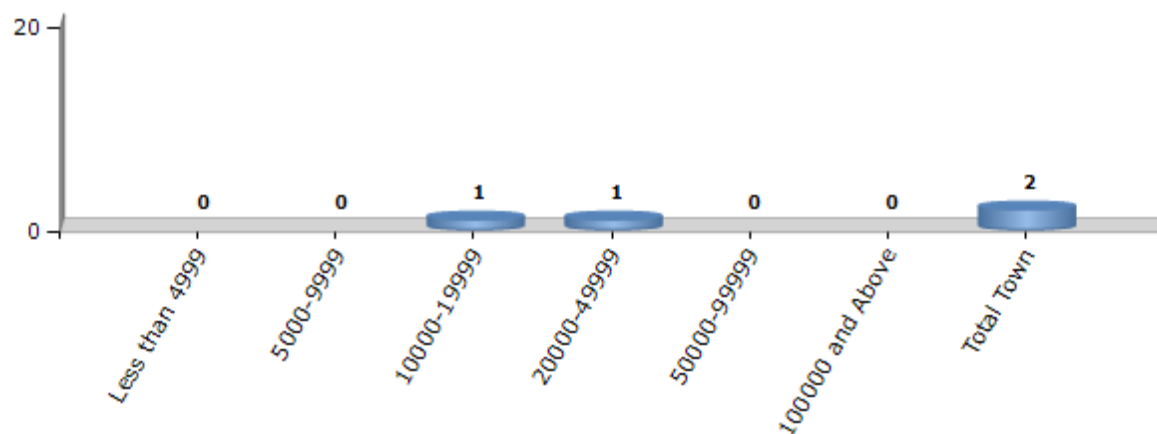
Number of Villages by Population Size - 2011



Number of Towns by Population Size - 2011

Less than 4999	5000-9999	10000-19999	20000-49999	50000-99999	100000 and Above	Total Town
0	0	1	1	0	0	2

Number of Towns by Population Size - 2011



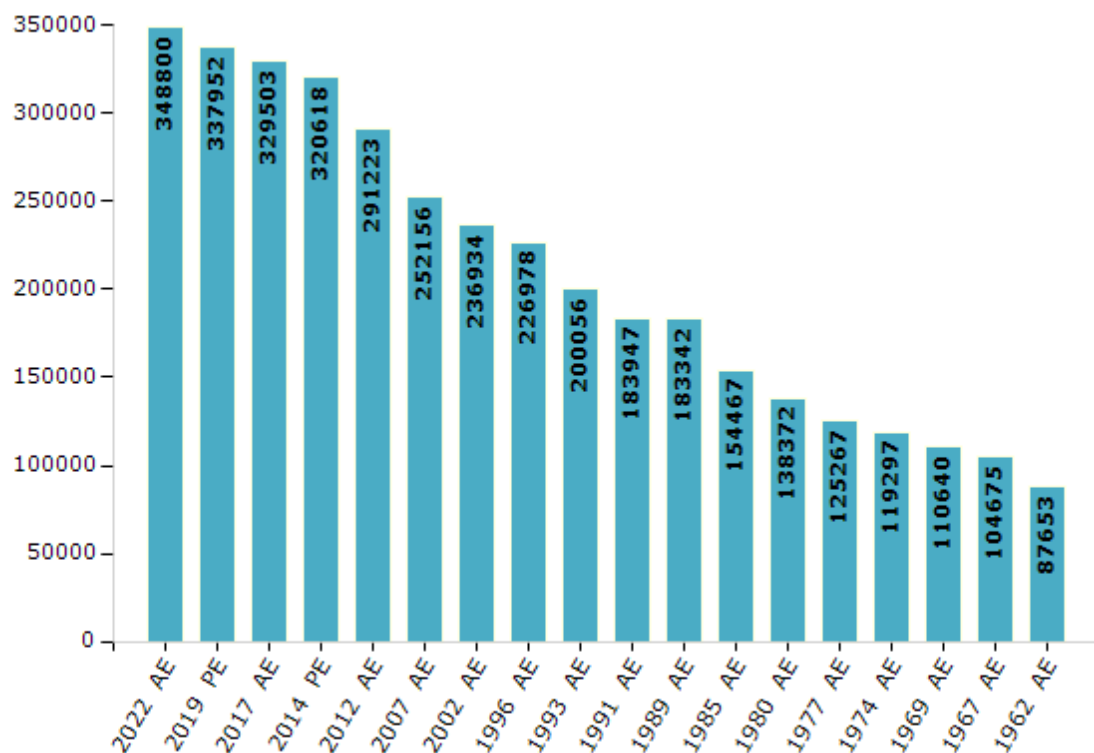
Electoral Features

Electors by Male & Female

Year	Male	Female	Others	Total
2022 AE	188484	160285	31	348800
2019 PE	183557	154373	22	337952
2017 AE	178766	150716	21	329503
2014 PE	175540	145054	24	320618
2012 AE	162621	128594	8	291223
2009 PE	-	-	-	-
2007 AE	138367	113789	-	252156
2004 PE	-	-	-	-
2002 AE	129797	107137	-	236934
1999 PE	-	-	-	-
1996 AE	131830	95148	-	226978
1993 AE	116819	83237	-	200056

Year	Male	Female	Others	Total
1991 AE	111529	72418	-	183947
1989 AE	111242	72100	-	183342
1985 AE	84996	69471	-	154467
1980 AE	76071	62301	-	138372
1977 AE	68948	56319	-	125267
1974 AE	65190	54107	-	119297
1969 AE	62976	47664	-	110640
1967 AE	-	-	-	104675
1962 AE	-	-	-	87653
1957 AE	-	-	-	-
1952 AE	-	-	-	-

Number of Electors



Note : AE : Assembly Election, PE : Assembly Segment of Parliamentary Election

Historical Summary Election Results

Summary Result of Assembly Election - 2017

Candidate Name	Party	Votes	Votes %
Kamal Singh Malik	BJP	91086	41.08
Prashant Chaudhary	BSP	55792	25.16
Madan Chauhan	SP	48810	22.01
Satpal Yadav	IND	15089	6.8
Kunwar Ayyub Ali	RLD	5648	2.55
Sandeep Kumar	IND	879	0.4
Dr. Hukam Singh	IND	812	0.37
Veeresh Chaudhary	RKMP	618	0.28
Pt. Gopal Sharma	SABHP	600	0.27
Amrita Kumar	IND	465	0.21
Siddharth Malik	IND	457	0.21
Nafees Ahmad	BAJD	349	0.16
Deen Mohammad	IEMC	242	0.11
Bijendra Singh	IND	200	0.09
Vinod Kumar	RAJP	136	0.06
	NOTA	572	0.26

Polling Station Level Election Results

Number and Name of Polling Stations (PS) (2022)

Number of Polling Stations	Name of Polling Stations	Number of Polling Stations	Name of Polling Stations
1	Prathmik Vidhyalaya Dhnawali Urf Atta	22	Purva Madhyamik Vidhyalaya Madhapur
2	Prathmik Vidhyalaya N. 2 Mujaffara Bagadpur	23	Purva Madhyamik Vidhyalaya Madhapur
3	Prathmik Vidhyalaya N. 2 Mujaffara Bagadpur	24	Prathmik Vidhyalaya Orangabad
4	Prathmik Vidhyalaya N0-1 Mujaffara Bagadpur	25	Prathmik Vidhyalaya Orangabad
5	Prathmik Vidhyalaya N0-1 Mujaffara Bagadpur	26	Prathmik Vidhyalaya Gohra Alamgirpur
6	Prathmik Vidhyalaya N0-3 Bagadpur	27	Prathmik Vidhyalaya Gohra Alamgirpur
7	Prathmik Vidhyalaya Baharanpur Bandli	28	Janta Inter College Gohra Alamgirpur
8	Prathmik Vidhyalaya Baharanpur Bandli	29	Janta Inter College Gohra Alamgirpur
9	Purva Madhyamik Vidhyalaya Sarawani	30	Janta Inter College Gohra Alamgirpur
10	Purva Madhyamik Vidhyalaya Sarawani	31	Prathmik Vidhyalaya Harnathpur Kota
11	Prathmik Vidhyalaya Sarawani	32	Prathmik Vidhyalaya Harnathpur Kota
12	Prathmik Vidhyalaya Arifpur	33	Prathmik Vidhyalaya Agapur Sarai
13	Prathmik Vidhyalaya Arifpur	34	Adarsh Inter College Matnour
14	Prathmik Vidhyalaya Arifpur	35	Adarsh Inter College Matnour
15	Janhit Inter Collige Shyampur Jatt	36	Prathmik Vidhyalaya Gousmahiuddinpur Chhatnoura
16	Janhit Inter Collige Shyampur Jatt	37	Prathmik Vidhyalaya Gousmahiuddinpur Chhatnoura
17	Janhit Inter Collige Shyampur Jatt	38	Prathmik Vidhyalaya Tigri
18	Prathmik Vidhyalaya Mukteshwara	39	Prathmik Vidhyalaya Tigri
19	Prathmik Vidhyalaya Mukteshwara	40	Prathmik Vidhyalaya Moh.Pur Azampur
20	Prathmik Vidhyalaya Salarpur	41	Prathmik Vidhyalaya Moh.Pur Azampur
21	Purva Madhyamik Vidhyalaya Beersinghpur	42	Prathmik Vidhyalaya Kaniya Kalyanpur

Contd....

Polling Station Level Election Results

Polling Station-wise Votes Secured by Overall Top Five Parties in Garhmukteshwar Assembly in Assembly Election (AE) under Amroha Parliamentary Constituency in Uttar Pradesh (2022)

Number of Polling Station	Winner - Harendra Singh (BJP)	Runner-up - Ravinder Chaudhary (SP)	3rd - Madan Chauhan (BSP)	4th - Furkan (AIMIM)	5th - Abha Chaudhary (INC)	NOTA	Other	Total Votes Secured
36	206	90	82	0	3	2	19	402
37	267	141	45	2	0	1	17	473
38	270	24	75	0	1	0	5	375
39	196	31	239	3	3	1	6	479
40	196	53	177	0	8	0	7	441
41	398	45	49	0	7	2	3	504
42	227	28	205	0	133	6	12	611
43	154	54	92	0	93	0	3	396
44	323	47	5	0	98	0	7	480
45	162	33	179	1	7	2	8	392
46	222	76	109	0	9	2	5	423
47	470	74	73	1	9	3	8	638
48	231	33	149	0	7	0	9	429
49	370	142	101	1	2	1	12	629
50	357	53	219	2	8	0	38	677
51	342	87	119	1	5	1	11	566
52	481	125	87	2	9	6	5	715
53	329	76	257	2	8	3	7	682
54	263	42	294	1	2	1	5	608
55	194	70	312	0	5	3	5	589
56	177	122	13	1	0	1	3	317
57	38	25	508	0	1	4	9	585
58	304	178	39	2	3	0	4	530
59	275	117	44	1	7	0	2	446
60	191	50	10	1	1	1	3	257
61	212	21	629	0	3	2	6	873
62	499	126	41	1	3	3	6	679
63	378	120	28	1	8	2	10	547
64	268	175	61	3	4	2	4	517
65	270	166	55	2	9	2	10	514
66	219	70	36	2	3	3	2	335
67	62	16	470	2	3	1	11	565
68	134	98	104	0	3	2	4	345
69	176	311	10	2	0	4	3	506
70	251	162	216	0	6	4	13	652

Contd....

Polling Station Level Election Results

Winner, Runner-up and 3rd Party Position & Winning Margin According to Polling Stations in Garhmukteshwar Assembly in Assembly Election (AE) under Amroha Parliamentary Constituency in Uttar Pradesh (2022)

Polling Station Number	Winner Party	Winner Votes (%)	Runner-up Party	Runner-up Votes (%)	Winning Margin Votes (%)	Third Party	Third Party Votes (%)	Other Votes (%)
71	BSP	335 (56.21)	BJP	197 (33.05)	138 (23.16)	SP	38 (6.38)	26 (4.36)
72	BSP	268 (54.58)	BJP	166 (33.81)	102 (20.77)	SP	41 (8.35)	16 (3.26)
73	BSP	217 (38.61)	SP	194 (34.52)	23 (4.09)	BJP	139 (24.73)	12 (2.14)
74	BJP	382 (65.08)	SP	146 (24.87)	236 (40.21)	BSP	53 (9.03)	6 (1.02)
75	BJP	338 (57.68)	BSP	129 (22.01)	209 (35.67)	SP	82 (13.99)	37 (6.31)
76	BJP	432 (76.33)	BSP	57 (10.07)	375 (66.26)	SP	53 (9.36)	24 (4.24)
77	BSP	265 (50.09)	BJP	138 (26.09)	127 (24)	SP	117 (22.12)	9 (1.7)
78	BJP	343 (73.92)	BSP	76 (16.38)	267 (57.54)	SP	32 (6.9)	13 (2.8)
79	BJP	355 (71.43)	SP	82 (16.5)	273 (54.93)	BSP	44 (8.85)	16 (3.22)
80	BJP	493 (94.81)	SP	11 (2.12)	482 (92.69)	BSP	11 (2.12)	5 (0.96)
81	BSP	375 (65.22)	BJP	155 (26.96)	220 (38.26)	SP	25 (4.35)	20 (3.48)
82	SP	281 (54.25)	BSP	161 (31.08)	120 (23.17)	AIMIM	34 (6.56)	42 (8.11)
83	BSP	390 (52.49)	SP	204 (27.46)	186 (25.03)	BJP	99 (13.32)	50 (6.73)
84	SP	363 (61.53)	BSP	97 (16.44)	266 (45.09)	BJP	67 (11.36)	63 (10.68)
85	BJP	256 (52.03)	SP	169 (34.35)	87 (17.68)	AIMIM	46 (9.35)	21 (4.27)
86	BJP	232 (45.4)	SP	173 (33.86)	59 (11.54)	BSP	78 (15.26)	28 (5.48)
87	SP	300 (71.94)	BJP	81 (19.42)	219 (52.52)	BSP	23 (5.52)	13 (3.12)
88	BSP	449 (64.79)	BJP	180 (25.97)	269 (38.82)	SP	49 (7.07)	15 (2.16)
89	BJP	282 (44.41)	SP	175 (27.56)	107 (16.85)	BSP	148 (23.31)	30 (4.72)
90	SP	438 (58.71)	AIMIM	153 (20.51)	285 (38.2)	BSP	129 (17.29)	26 (3.49)
91	SP	307 (57.17)	AIMIM	129 (24.02)	178 (33.15)	BSP	62 (11.55)	39 (7.26)
92	BJP	373 (50)	SP	260 (34.85)	113 (15.15)	AIMIM	72 (9.65)	41 (5.5)
93	SP	394 (62.15)	BJP	193 (30.44)	201 (31.71)	BSP	32 (5.05)	15 (2.37)
94	BSP	176 (44.33)	BJP	154 (38.79)	22 (5.54)	SP	46 (11.59)	21 (5.29)
95	SP	765 (95.86)	AIMIM	17 (2.13)	748 (93.73)	BJP	10 (1.25)	6 (0.75)
96	SP	399 (62.74)	BJP	215 (33.81)	184 (28.93)	AIMIM	7 (1.1)	15 (2.36)
97	SP	367 (54.69)	BJP	196 (29.21)	171 (25.48)	BSP	89 (13.26)	19 (2.83)
98	BJP	291 (66.9)	SP	97 (22.3)	194 (44.6)	BSP	42 (9.66)	5 (1.15)
99	BJP	308 (74.94)	SP	64 (15.57)	244 (59.37)	BSP	27 (6.57)	12 (2.92)
100	BJP	368 (58.69)	SP	161 (25.68)	207 (33.01)	BSP	90 (14.35)	8 (1.28)
101	BJP	365 (64.15)	BSP	125 (21.97)	240 (42.18)	SP	68 (11.95)	11 (1.93)
102	BJP	276 (52.47)	BSP	152 (28.9)	124 (23.57)	SP	85 (16.16)	13 (2.47)
103	BJP	372 (60.29)	BSP	203 (32.9)	169 (27.39)	SP	23 (3.73)	19 (3.08)
104	BJP	230 (45.01)	BSP	188 (36.79)	42 (8.22)	SP	70 (13.7)	23 (4.5)
105	BJP	301 (59.84)	SP	105 (20.87)	196 (38.97)	BSP	83 (16.5)	14 (2.78)

Contd....

Socio-Economic Amenities - Rural

Access to Education Facilities

Particulars	Number of Villages (% of Population)				
	Available	Not Available	If Not Available (Distance of Nearest Facility)		
			A	B	C
Govt. Primary School	144 (98)	15 (2)	8 (0)	1 (0)	0 (0)
Private Primary School	45 (44)	114 (56)	1 (0)	0 (0)	0 (0)
Govt. Middle School	88 (64)	71 (36)	19 (5)	3 (1)	3 (1)
Private Middle School	40 (44)	119 (56)	10 (4)	0 (0)	2 (2)
Govt. Secondary School	18 (18)	141 (82)	30 (15)	26 (14)	3 (1)
Private Secondary School	20 (20)	139 (80)	19 (9)	16 (9)	2 (2)
Govt. Senior Secondary School	13 (12)	146 (88)	37 (20)	36 (21)	5 (1)
Private Senior Secondary School	6 (5)	153 (95)	21 (14)	16 (8)	2 (2)
Govt. Arts and Science Degree College	1 (3)	158 (97)	3 (4)	29 (17)	25 (15)
Private Arts and Science Degree College	2 (2)	157 (98)	16 (15)	34 (15)	11 (5)
Govt. Engineering College	0 (0)	159 (100)	0 (0)	1 (0)	12 (7)
Private Engineering College	0 (0)	159 (100)	6 (6)	15 (7)	76 (47)
Govt. Medicine College	0 (0)	159 (100)	0 (0)	3 (1)	32 (22)
Private Medicine College	0 (0)	159 (100)	6 (3)	17 (6)	53 (35)
Govt. Management Institute	0 (0)	159 (100)	0 (0)	4 (3)	15 (8)
Private Management Institute	0 (0)	159 (100)	5 (5)	16 (8)	63 (41)
Govt. Polytechnic	0 (0)	159 (100)	2 (1)	7 (3)	81 (45)
Private Polytechnic	0 (0)	159 (100)	1 (1)	1 (1)	16 (15)
Govt. Vocational Training School/ITI	1 (2)	158 (98)	14 (12)	23 (14)	80 (46)
Private Vocational Training School/ITI	2 (2)	157 (98)	5 (3)	3 (1)	9 (7)
Govt. Non Formal Training Centre	3 (4)	156 (96)	6 (8)	22 (13)	51 (31)
Private Non Formal Training Centre	0 (0)	159 (100)	1 (1)	3 (1)	23 (13)
Govt. School For Disabled	0 (0)	159 (100)	4 (2)	2 (1)	40 (26)
Private School For Disabled	0 (0)	159 (100)	1 (1)	0 (0)	2 (1)
Government Others	0 (0)	159 (100)	0 (0)	0 (0)	1 (1)
Private Others	0 (0)	159 (100)	1 (1)	0 (0)	0 (0)

Note : Distance A : Less than 5 km; B : Between 5-10 km; C : 10+ km.; Source : Data Analysis is based on 2011 Census.

DISCLAIMER

The Terms of Use and Disclaimer of Datanet India Private Limited (hereinafter referred to as "Datanet") for use of this analysis report of **Garhmukteshwar Assembly Constituency (Garhmukteshwar Vidhan Sabha)** :-

1. **Assembly Factbook™** is a Registered Trade Mark owned by Datanet.
2. All the maps are sketched and graphical representation only and have not been drawn to the scale and also not to represent the actual geographical area or boundary of the unit.
3. The data for the aforesaid analysis is based on authentic sources and has been culled from the various publications of Census, CSO and NSSO for district and block level data, various central and state government departments, Central & State Elections Commissions and the concerned Returning Officers' releases, Electoral Rolls, Election results and allied publications, internal assessment, surveys, estimates and analysis. Therefore, certain adjustment of data at micro level may have been done to arrive closer to the macro data.
4. Data have been provided on an "As Is" and "As AVAILABLE" basis
5. The colours shown in the maps or diagram and charts of a particular party, alliance or AC are indicative and do not represent them.
6. This publication which includes maps, sheets, graphs and data would be the property under copyright of Datanet only. The user may use these for its internal study, analysis and research purposes. It's public display, re-selling or any commercial uses by the user are not allowed.
7. Datanet has taken due care and caution in compilation and processing of data and allied information, but does not guarantee the accuracy, adequacy or completeness of any information/analysis and will be not responsible for any errors or omissions or for the results obtained from the use of such information/analysis.
8. All the contents for the publication have been culled from various authentic sources and Datanet reasonably believes such sources to be reliable, but does not make any representations, express or implied as to the accuracy or fitness of use of such information. The information or contents of the information/analysis do not constitute advice and should not be relied upon in making (or refraining from making) any decision. Any reliance placed upon the information provided by Datanet is the sole responsibility and strictly at the user's risk.
9. In no event will Datanet be liable for any damages (including, without limitation, damages for loss of business projects, or loss of profits) arising in contract, tort or otherwise from the use of or inability to use any of its contents, or from any action taken (or refrained from being taken) as a result of using the analysis or any of its contents. Datanet its directors, owners, editors, officials, employees, distributor and agents or any associate will not be liable for any errors in the information contained or any consequences arising from the use of the contents of the provided information/analysis.
10. If any provision of these terms and conditions is held invalid or illegal or unenforceable for any reason by any court of competent jurisdiction, such provision shall be severed and the remainder of provisions of the terms and conditions shall continue in full force and effect as if the Term of Use had been executed with the invalid, illegal or unenforceable provision eliminated.
11. If there are any discrepancies in the information provided, please bring it to attention of Datanet for suitable rectification measures.

**Buy Online This Complete Book At
Datanet India eBooks Store**

www.indiastatpublications.com

or go directly at

**[http://www.indiastatpublications.com/
Assembly_factbook/Uttar Pradesh/Amroha/ Garhmukteshwar](http://www.indiastatpublications.com/Assembly_factbook/Uttar%20Pradesh/Amroha/Garhmukteshwar)**



 **india**stat**elections**

ISBN : 978-93-5822-130-5



9 789358 122130 5