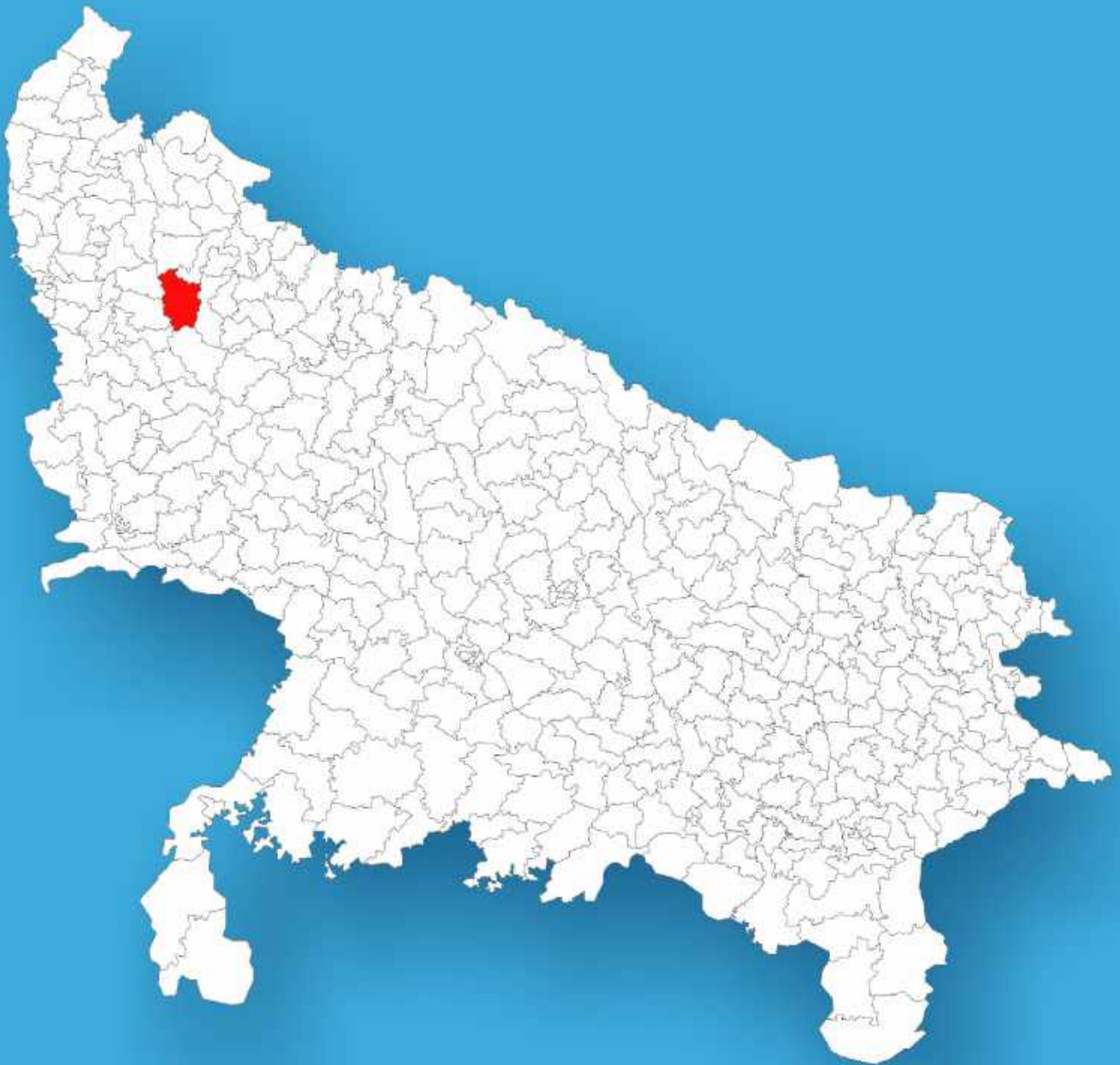




Uttar Pradesh

Assembly Factbook™

Hasanpur Assembly Constituency



Key Electoral Data of Hasanpur
Assembly Constituency (Vidhan Sabha)

Uttar Pradesh
Assembly FactbookTM
Hasanpur Assembly Constituency



Hasanpur Vidhan Sabha

Editor & Director

Dr. R.K. Thukral

Research Editor

Dr. Shafeeq Rahman

**Compiled, Researched and Published by
Datanet India Pvt. Ltd.**

D-100, 1st Floor,

Okhla Industrial Area, Phase-I,

New Delhi- 110020.

Ph.: 91-11- 43580781-84

Email : support@indiastatpublications.com

Website : www.indiastatelections.com

Online Book Store :

www.indiastatpublications.com

Report No. : AFB/UP-042-0125

ISBN : 978-93-5905-820-7

First Edition : January, 2018

Eighth Updated Edition : January, 2025

Price : Rs.11500/-

US\$ 310

© Datanet India Pvt. Ltd.

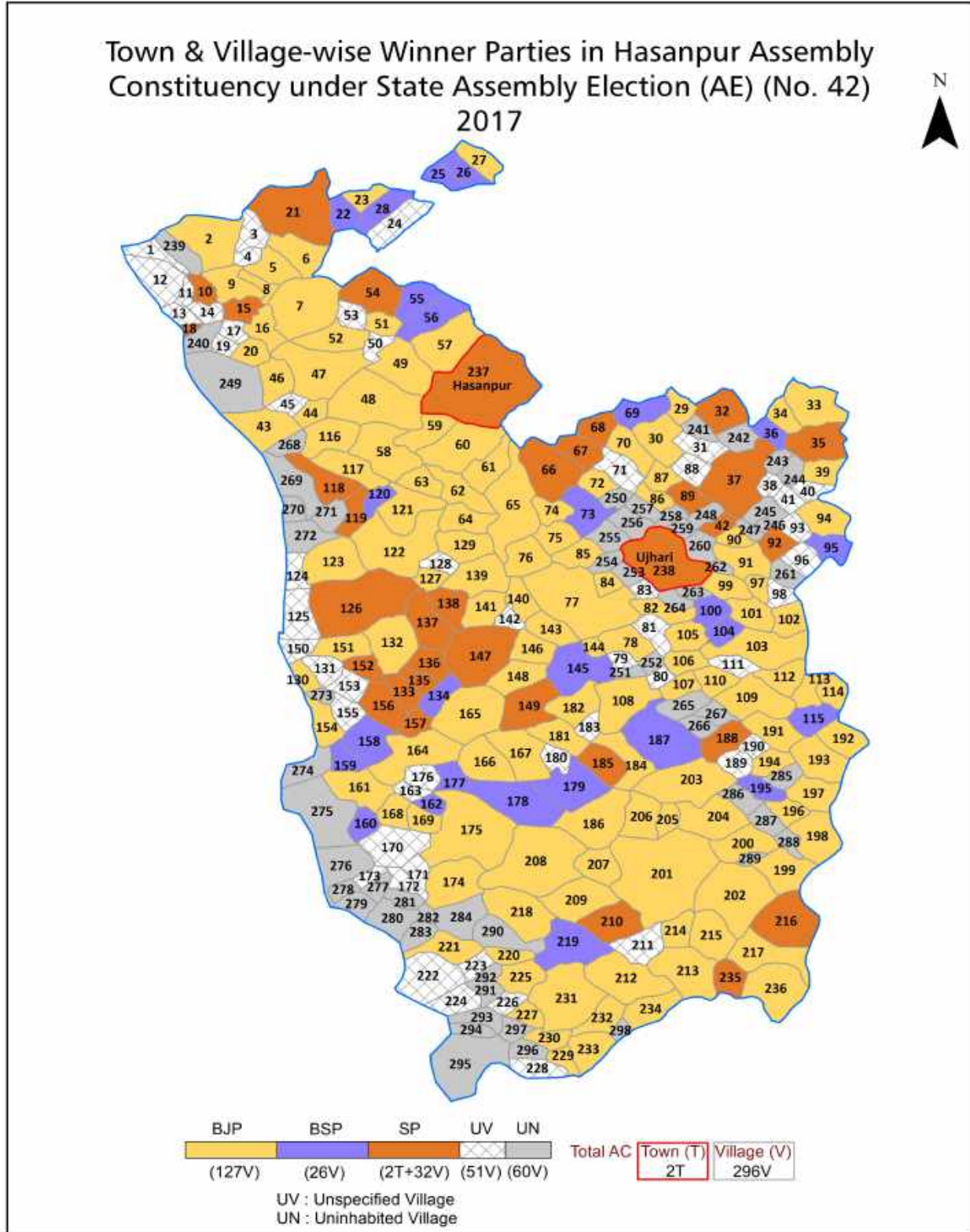
All rights reserved. No part of this book may be reproduced, stored in a retrieval system or transmitted in any form or by any means, mechanical photocopying, photographing, scanning, recording or otherwise without the prior written permission of the publisher. Please refer to Disclaimer at page no. 308 for the use of this publication.

Printed in India

Contents

No.	Particulars	Page No.
	Introduction	
1	Assembly Constituency - (Vidhan Sabha) at a Glance Features of Assembly as per Delimitation Commission of India (2008)	1-2
	Location and Political Maps	
2	Location Map Boundaries of Assembly Constituency - (Vidhan Sabha) in District Boundaries of Assembly Constituency under Parliamentary Constituency - (Lok Sabha) Town & Village-wise Winner Parties-2024, 2022, 2019, 2017, 2014, 2012 and 2009	3-11
	Administrative Setup (2011)	
3	District Sub-district Towns Villages Inhabited Villages Uninhabited Villages Village Panchayat Intermediate Panchayat	12-24
	Demographics (2011)	
4	Population Households Rural/Urban Population Towns and Villages by Population Size Sex Ratio (Total & 0-6 Years) Religious Population Social Population Literacy Rate	25-26
	Electoral Features	
5	Important Dates of Last Elections Held Electors by Gender Service Electors Voters Voters Turnout Polling Stations & Average Number of Electors per Polling Station Electors by Age Group Present Elected Representatives	27-32
	Historical Summary Election Results	
6	Vote Share of Major Parties Winning Margin (Number & Percentage) Polarity of Parties Summary Result of Assembly Segment of Parliamentary Election 2024, 2019, 2014, 2009, 2004 and 1999 Summary Result of Assembly Elections 2022, 2017, 2012, 2007, 2002, 1996, 1993, 1991, 1989, 1985, 1980, 1977, 1974, 1969, 1967, 1962, 1957 and 1952	33-60
	Polling Station Level Election Results	
7	Name and Number of Polling Station 2024, 2022, 2019, 2017, 2014, 2012 and 2009 Polling Station-wise Electors, Voters & Voters Turnout 2024, 2022, 2019, 2017, 2014, 2012 and 2009 Polling Station wise Elections Results 2024, 2022, 2019, 2017, 2014, 2012 and 2009	61-269
	Panchayat and Local Bodies Election Results	
8	Panchayat Result 2015 Urban Local Bodies Result 2012	270-286
	Share of Assembly Constituency	
9	Share of Assembly Constituency - (Vidhan Sabha) in State, District and Parliamentary Constituency - (Lok Sabha)	287
	Socio-Economic Amenities (2011)	
10	Access to Administrative Units Agricultural, Manufacturing and Industrial Commodities Demographic Indicators Education Health & Manpower Drinking Water Supply Sanitation Entertainment and Recreations Infrastructure Power Food Allocation Distribution and Marketing of Agriculture Commodities Infrastructure Transport and Road Infrastructure Communication Banking and Financial Services Land Use Irrigation Source	289-303
11	Abbreviation & Sources	304-307
12	Disclaimer	308

Location & Political Map



Administrative Setup

List of Village Panchayat & Intermediate Panchayat (Block) Name - 2011

Village Name	Village Panchayat Name	Intermediate Panchayat Name
Adampur	Adampur	Gangeshwari
Agroula Kalan	Agroula Kalan	Hasanpur
Alauddinpur	Dakka	Hasanpur
Alipur Bhoor Sharki	Dhakka	Hasanpur
Alipur Khadar	Alipur Khadar	Hasanpur
Azadpur Mafi	Khayalipur	Gajraula
Bae Khera	Bae Khera	Hasanpur
Bagadpur Chhoiya	Sitala Suraba	Gangeshwari
Bagadpur Mujabta	-	Hasanpur
Bahadarpur Missar	Bahadarpur Missar	Gangeshwari
Bahapur	Paharpur Vakkal	Hasanpur
Bans Ka Kalan	Bans Ka Kalan	Gangeshwari
Bans Ka Khurd	Bans Ka Khurd	Gangeshwari
Banska Madaripur	Banskm Ka Khurd	Gangeshwari
Bartoora	Bartoora	Gangeshwari
Batupura	Batupura	Gajraula
Beejhalpur	Beejhalpur	Gangeshwari
Begpur Manda	Begpur Manda	Hasanpur
Begpur Sharqi	Haibatpur Bajara	Hasanpur
Bhadora	Bhadora	Hasanpur
Bhagwanpur Khadar	Khayalipur	Gajraula
Bhatola Sharqi	Ishapur Sharki	Hasanpur
Bhawli	Bhawli	Gangeshwari
Bhekanpur Sharqi	Jhudi Maphi	Hasanpur
Bhema Tekri	Ali Khadar	Hasanpur
Bhensrooli	Bhensrooli	Gangeshwari
Bhoobra	Bhoobra	Gangeshwari
Bhulai	Saidnagala	Hasanpur
Biharipur Ahatmali	Jallopur	Gangeshwari

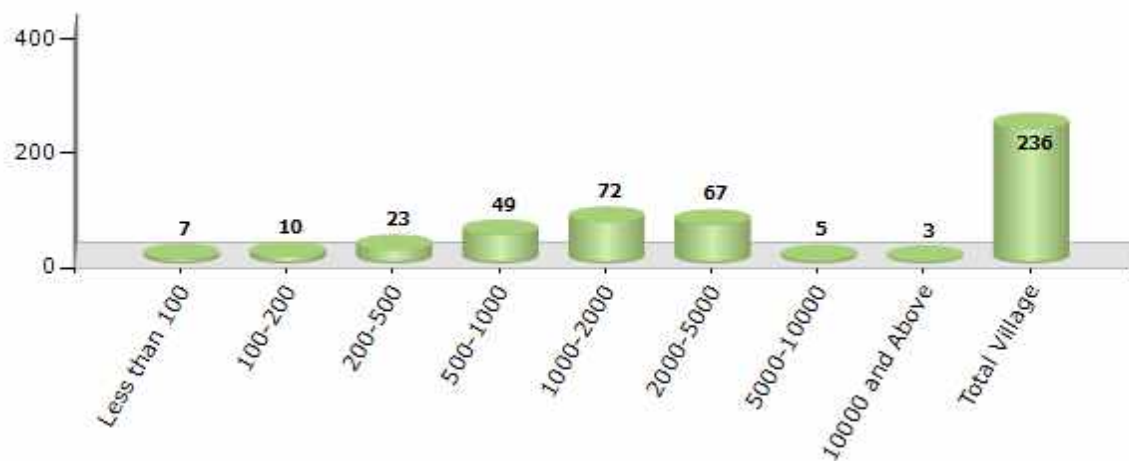
Contd....

Demographics

Number of Villages by Population Size - 2011

Less than 100	100-200	200-500	500-1000	1000-2000	2000-5000	5000-10000	10000 and Above	Total Village
7	10	23	49	72	67	5	3	236

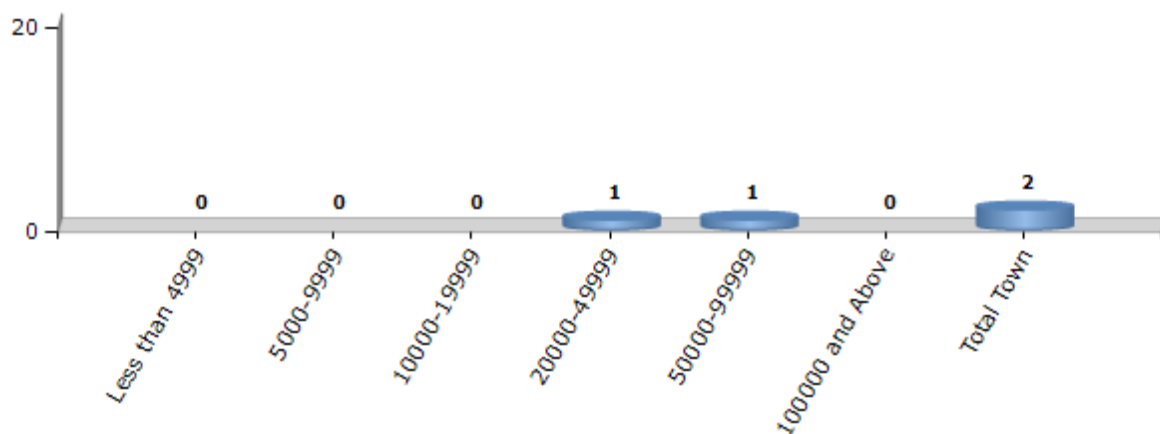
Number of Villages by Population Size - 2011



Number of Towns by Population Size - 2011

Less than 4999	5000-9999	10000-19999	20000-49999	50000-99999	100000 and Above	Total Town
0	0	0	1	1	0	2

Number of Towns by Population Size - 2011



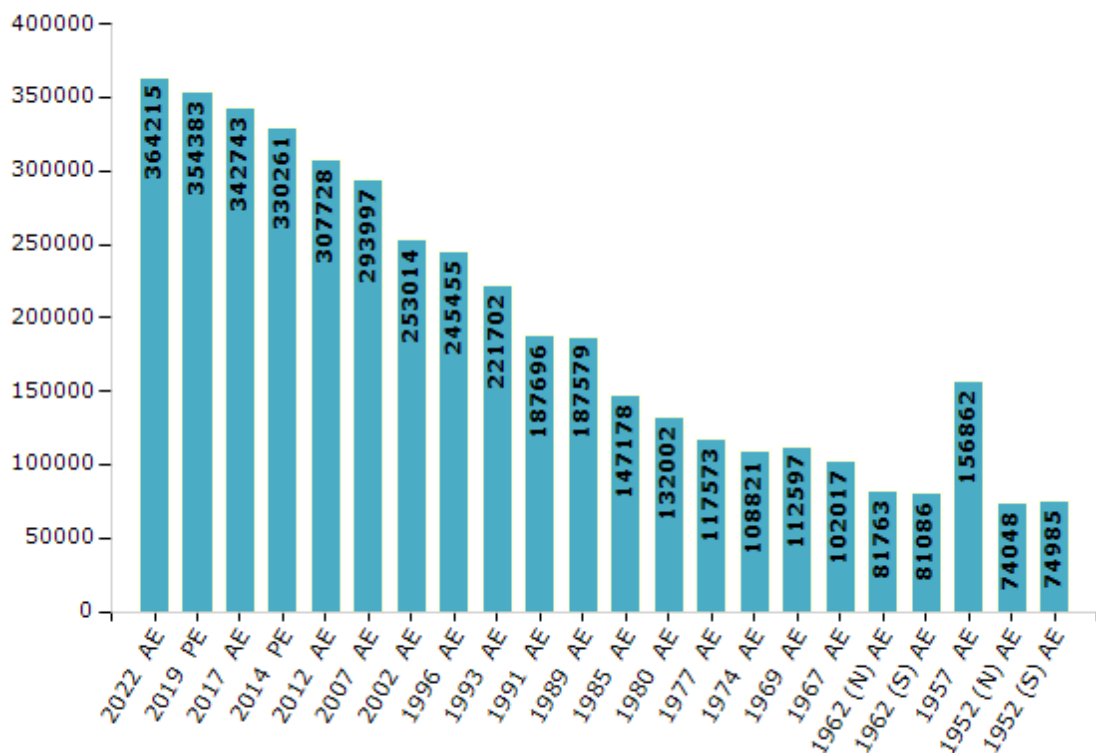
Electoral Features

Electors by Male & Female

Year	Male	Female	Others	Total
2022 AE	191819	172373	23	364215
2019 PE	186738	167630	15	354383
2017 AE	181849	160879	15	342743
2014 PE	176102	154143	16	330261
2012 AE	165637	142073	18	307728
2009 PE	-	-	-	-
2007 AE	157600	136397	-	293997
2004 PE	-	-	-	-
2002 AE	144899	108115	-	253014
1999 PE	-	-	-	-
1996 AE	144798	100657	-	245455
1993 AE	114583	107119	-	221702
1991 AE	103244	84452	-	187696

Year	Male	Female	Others	Total
1989 AE	103181	84398	-	187579
1985 AE	80705	66473	-	147178
1980 AE	71325	60677	-	132002
1977 AE	64811	52762	-	117573
1974 AE	59709	49112	-	108821
1969 AE	67559	45038	-	112597
1967 AE	-	-	-	102017
1962 (N) AE	-	-	-	81763
1962 (S) AE	-	-	-	81086
1957 AE	-	-	-	156862
1952 (N) AE	-	-	-	74048
1952 (S) AE	-	-	-	74985

Number of Electors



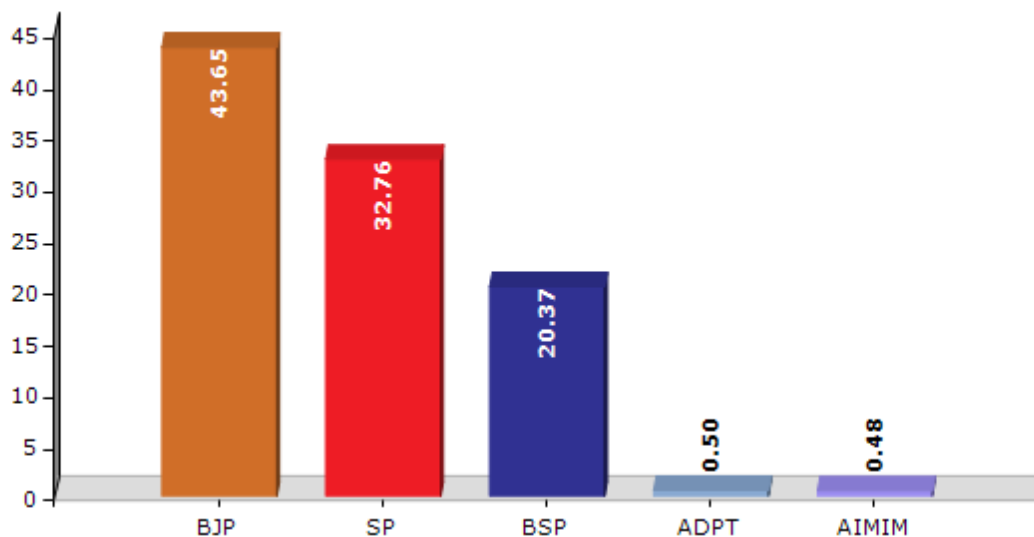
Note : AE : Assembly Election, PE : Assembly Segment of Parliamentary Election, (N) : Hasanpur North, (S) : Hasanpur South & Hasanpur South Cum Sambhal

Historical Summary Election Results

Summary Result of Assembly Election - 2017

Candidate Name	Party	Votes	Votes %
Mahendra Singh Khargvanshi	BJP	111269	43.65
Kamal Akhtar	SP	83499	32.76
Gangasaran Khadgvansi	BSP	51930	20.37
Indrajeet	ADPT	1283	0.5
Naushad Ali	AIMIM	1235	0.48
Mahaveer	RLD	1034	0.41
Leela Devi	RJSNP	966	0.38
Vijaypal	RPI(A)	850	0.33
Rajendra Singh	IND	788	0.31
Vinay Bhaiya	RLRP	372	0.15
	NOTA	1693	0.66

Votes Percentage of Top Parties - 2017



Polling Station Level Election Results

Number and Name of Polling Stations (PS) (2022)

Number of Polling Stations	Name of Polling Stations	Number of Polling Stations	Name of Polling Stations
1	Primary School Sultanpur Maulvi Kaksh 1	22	Junior High School Mohammadbad Mustkm Kaksh 3
2	Primary School Sultanpur Maulvi Kaksh 2	23	Primary School Batupura 1
3	Primary School Khanpur	24	Primary School Batupura 2
4	Primary School Chaubara Kaksh 1	25	Primary School Kudaina Chak Kaksh 1
5	Primary School Chaubara Kaksh 2	26	Primary School Kudaina Chak Kaksh 2
6	Primary School Chaubara Kaksh 3	27	Primary School Bijaura Kaksh 1
7	Junior High School Shabajpur Dor Kaksh 1	28	Primary School Bijaura Kaksh 2
8	Junior High School Shabajpur Dor Kaksh 2	29	Primary School Rakhera Kaksh 1
9	Junior High School Shabajpur Dor Kaksh 3	30	Primary School Rakhera Kaksh 2
10	Junior High School Shabajpur Dor Kaksh 4	31	Primary School Kudaini
11	Junior High School Tigriya Khadar Kaksh 1	32	Primary School Kabirpur
12	Junior High School Tigriya Khadar Kaksh 2	33	Primary School Dhauriya Aitmal
13	Junior High School Tigriya Khadar Kaksh 3	34	Primary School Khungavli
14	Primary School Firozpur Gndawali	35	Primary School Khyalipur 1
15	Primary School Kankather Kaksh 1	36	Primary School Khyalipur 2
16	Primary School Kankather Kaksh 2	37	Primary School Sateda Aitmal Kaksh 1
17	Primary School Kankather Kaksh 3	38	Primary School Sateda Aitmal Kaksh 2
18	Panchayat Ghar Kankather Kaksh 1	39	Primary School Mataina Mustkm
19	Primary School Auseeta Mustkam	40	Composit Primary School Diyavli Khalsa Kaksh 1
20	Junior High School Mohammadbad Mustkm Kaksh 1	41	Composit Primary School Diyavli Khalsa Kaksh 2
21	Junio High School Mohammadbad Mustkm Kaksh 2	42	Composit Primary School Luhari Khadar Kaksh 1

Contd....

Polling Station Level Election Results

Polling Station-wise Votes Secured by Overall Top Five Parties in Hasanpur Assembly in Assembly Election (AE) under Amroha Parliamentary Constituency in Uttar Pradesh (2022)

Number of Polling Station	Winner - Mahendra (BJP)	Runner-up - Mukhya Gurjar (SP)	3rd - Phireram (BSP)	4th - Ahtesham Rza Hashmi (AIMIM)	5th - Suraj (IND)	NOTA	Other	Total Votes Secured
36	431	18	33	0	3	7	24	516
37	471	189	88	2	6	2	13	771
38	684	17	7	0	43	4	18	773
39	152	237	44	1	3	0	10	447
40	236	77	306	1	11	6	21	658
41	393	94	85	0	7	4	34	617
42	599	98	11	1	14	1	88	812
43	287	111	328	1	9	4	42	782
44	271	258	198	1	11	1	26	766
45	251	54	56	1	404	7	49	822
46	671	42	68	4	36	6	20	847
47	391	115	35	0	11	1	2	555
48	20	43	517	0	4	0	21	605
49	9	417	118	19	1	1	18	583
50	63	289	367	1	2	0	11	733
51	415	303	118	9	3	0	20	868
52	243	332	44	18	1	1	10	649
53	361	68	246	1	5	2	22	705
54	553	20	37	3	3	3	38	657
55	361	9	1	0	2	5	4	382
56	800	42	8	0	5	1	10	866
57	620	118	54	0	11	0	29	832
58	11	573	0	105	3	0	7	699
59	36	590	0	65	1	3	8	703
60	5	568	0	88	0	2	10	673
61	4	588	0	105	0	6	3	706
62	713	94	4	1	1	4	7	824
63	572	73	81	1	0	4	11	742
64	401	166	153	0	2	8	16	746
65	444	212	2	1	1	2	4	666
66	514	191	2	24	0	3	8	742
67	380	175	0	4	0	3	7	569
68	368	215	10	0	1	2	4	600
69	411	103	20	1	0	2	5	542
70	244	374	55	2	3	3	10	691

Contd....

Polling Station Level Election Results

Winner, Runner-up and 3rd Party Position & Winning Margin According to Polling Stations in Hasanpur Assembly in Assembly Election (AE) under Amroha Parliamentary Constituency in Uttar Pradesh (2022)

Polling Station Number	Winner Party	Winner Votes (%)	Runner-up Party	Runner-up Votes (%)	Winning Margin Votes (%)	Third Party	Third Party Votes (%)	Other Votes (%)
71	SP	532 (87.36)	BJP	58 (9.52)	474 (77.84)	AIMIM	9 (1.48)	10 (1.64)
72	SP	376 (65.85)	BJP	161 (28.2)	215 (37.65)	AIMIM	25 (4.38)	9 (1.58)
73	BJP	381 (51.42)	SP	331 (44.67)	50 (6.75)	BSP	14 (1.89)	15 (2.02)
74	BJP	416 (55.76)	SP	296 (39.68)	120 (16.08)	BSP	14 (1.88)	20 (2.68)
75	SP	470 (73.09)	BJP	145 (22.55)	325 (50.54)	BSP	14 (2.18)	14 (2.18)
76	BJP	301 (50.33)	SP	248 (41.47)	53 (8.86)	BSP	31 (5.18)	18 (3.01)
77	SP	399 (83.47)	AIMIM	64 (13.39)	335 (70.08)	BJP	6 (1.26)	9 (1.88)
78	SP	329 (93.2)	AIMIM	13 (3.68)	316 (89.52)	BJP	4 (1.13)	7 (1.98)
79	SP	719 (93.13)	AIMIM	27 (3.5)	692 (89.63)	ASPKR	15 (1.94)	11 (1.42)
80	SP	771 (88.11)	AIMIM	49 (5.6)	722 (82.51)	BJP	17 (1.94)	38 (4.34)
81	SP	610 (84.84)	BJP	73 (10.15)	537 (74.69)	AIMIM	11 (1.53)	25 (3.48)
82	SP	545 (69.96)	BJP	124 (15.92)	421 (54.04)	BSP	80 (10.27)	30 (3.85)
83	SP	494 (68.33)	BJP	173 (23.93)	321 (44.4)	BSP	22 (3.04)	34 (4.7)
84	SP	647 (76.66)	BSP	119 (14.1)	528 (62.56)	BJP	46 (5.45)	32 (3.79)
85	SP	425 (43.72)	BSP	380 (39.09)	45 (4.63)	BJP	117 (12.04)	50 (5.14)
86	SP	555 (75.61)	BJP	107 (14.58)	448 (61.03)	AIMIM	45 (6.13)	27 (3.68)
87	SP	427 (51.88)	BJP	281 (34.14)	146 (17.74)	BSP	87 (10.57)	28 (3.4)
88	BJP	379 (46.33)	SP	333 (40.71)	46 (5.62)	BSP	80 (9.78)	26 (3.18)
89	BJP	200 (63.69)	SP	93 (29.62)	107 (34.07)	AIMIM	6 (1.91)	15 (4.78)
90	SP	156 (50.65)	BJP	142 (46.1)	14 (4.55)	INC	6 (1.95)	4 (1.3)
91	SP	514 (64.65)	BJP	264 (33.21)	250 (31.44)	INC	3 (0.38)	14 (1.76)
92	BJP	514 (71.19)	SP	184 (25.48)	330 (45.71)	INC	11 (1.52)	13 (1.8)
93	BJP	418 (71.82)	SP	149 (25.6)	269 (46.22)	AIMIM	4 (0.69)	11 (1.89)
94	SP	349 (66.73)	BJP	154 (29.45)	195 (37.28)	BSP	10 (1.91)	10 (1.91)
95	SP	545 (78.19)	BJP	122 (17.5)	423 (60.69)	AIMIM	9 (1.29)	21 (3.01)
96	SP	410 (74.82)	BJP	91 (16.61)	319 (58.21)	BSP	28 (5.11)	19 (3.47)
97	SP	551 (91.07)	AIMIM	32 (5.29)	519 (85.78)	ASPKR	10 (1.65)	12 (1.98)
98	SP	534 (82.15)	BJP	59 (9.08)	475 (73.07)	AIMIM	47 (7.23)	10 (1.54)
99	SP	616 (81.59)	AIMIM	63 (8.34)	553 (73.25)	BJP	58 (7.68)	18 (2.38)
100	SP	661 (74.35)	AIMIM	210 (23.62)	451 (50.73)	ASPKR	7 (0.79)	11 (1.24)
101	SP	592 (80.22)	AIMIM	129 (17.48)	463 (62.74)	BJP	6 (0.81)	11 (1.49)
102	SP	574 (77.36)	AIMIM	148 (19.95)	426 (57.41)	INC	6 (0.81)	14 (1.89)
103	SP	623 (77.3)	AIMIM	166 (20.6)	457 (56.7)	BJP	5 (0.62)	12 (1.49)
104	SP	605 (80.77)	AIMIM	119 (15.89)	486 (64.88)	ASPKR	11 (1.47)	14 (1.87)
105	SP	264 (41.25)	BSP	222 (34.69)	42 (6.56)	BJP	127 (19.84)	27 (4.22)

Contd....

Socio-Economic Amenities - Rural

Access to Education Facilities

Particulars	Number of Villages (% of Population)				
	Available	Not Available	If Not Available (Distance of Nearest Facility)		
			A	B	C
Govt. Primary School	184 (94)	52 (6)	14 (1)	0 (0)	0 (0)
Private Primary School	39 (29)	197 (71)	4 (0)	1 (0)	0 (0)
Govt. Middle School	103 (65)	133 (35)	52 (13)	5 (2)	2 (1)
Private Middle School	39 (30)	197 (70)	22 (5)	11 (3)	0 (0)
Govt. Secondary School	4 (8)	232 (92)	20 (7)	39 (15)	6 (2)
Private Secondary School	9 (14)	227 (86)	57 (22)	52 (23)	8 (2)
Govt. Senior Secondary School	4 (8)	232 (92)	26 (9)	40 (16)	7 (3)
Private Senior Secondary School	5 (6)	231 (94)	55 (25)	58 (26)	7 (2)
Govt. Arts and Science Degree College	1 (1)	235 (99)	12 (7)	51 (24)	23 (11)
Private Arts and Science Degree College	3 (4)	233 (96)	31 (13)	42 (16)	39 (15)
Govt. Engineering College	0 (0)	236 (100)	0 (0)	2 (2)	4 (2)
Private Engineering College	0 (0)	236 (100)	9 (4)	23 (8)	82 (36)
Govt. Medicine College	0 (0)	236 (100)	0 (0)	0 (0)	7 (6)
Private Medicine College	0 (0)	236 (100)	2 (1)	11 (5)	73 (27)
Govt. Management Institute	0 (0)	236 (100)	1 (1)	3 (2)	3 (2)
Private Management Institute	0 (0)	236 (100)	5 (2)	10 (4)	82 (30)
Govt. Polytechnic	0 (0)	236 (100)	0 (0)	3 (2)	26 (9)
Private Polytechnic	0 (0)	236 (100)	11 (6)	19 (8)	61 (28)
Govt. Vocational Training School/ITI	0 (0)	236 (100)	0 (0)	3 (2)	54 (25)
Private Vocational Training School/ITI	0 (0)	236 (100)	1 (1)	15 (6)	65 (30)
Govt. Non Formal Training Centre	6 (2)	230 (98)	0 (0)	3 (2)	19 (8)
Private Non Formal Training Centre	1 (0)	235 (100)	1 (1)	14 (7)	36 (16)
Govt. School For Disabled	0 (0)	236 (100)	0 (0)	3 (2)	4 (1)
Private School For Disabled	0 (0)	236 (100)	1 (1)	10 (4)	26 (10)
Government Others	0 (0)	236 (100)	0 (0)	0 (0)	0 (0)
Private Others	0 (0)	236 (100)	0 (0)	0 (0)	0 (0)

Note : Distance A : Less than 5 km; B : Between 5-10 km; C : 10+ km.; Source : Data Analysis is based on 2011 Census.

DISCLAIMER

The Terms of Use and Disclaimer of Datanet India Private Limited (hereinafter referred to as "Datanet") for use of this analysis report of **Hasanpur Assembly Constituency (Hasanpur Vidhan Sabha) :-**

1. **Assembly Factbook™** is a Registered Trade Mark owned by Datanet.
2. All the maps are sketched and graphical representation only and have not been drawn to the scale and also not to represent the actual geographical area or boundary of the unit.
3. The data for the aforesaid analysis is based on authentic sources and has been culled from the various publications of Census, CSO and NSSO for district and block level data, various central and state government departments, Central & State Elections Commissions and the concerned Returning Officers' releases, Electoral Rolls, Election results and allied publications, internal assessment, surveys, estimates and analysis. Therefore, certain adjustment of data at micro level may have been done to arrive closer to the macro data.
4. Data have been provided on an "As Is" and "As AVAILABLE" basis
5. The colours shown in the maps or diagram and charts of a particular party, alliance or AC are indicative and do not represent them.
6. This publication which includes maps, sheets, graphs and data would be the property under copyright of Datanet only. The user may use these for its internal study, analysis and research purposes. It's public display, re-selling or any commercial uses by the user are not allowed.
7. Datanet has taken due care and caution in compilation and processing of data and allied information, but does not guarantee the accuracy, adequacy or completeness of any information/analysis and will be not responsible for any errors or omissions or for the results obtained from the use of such information/analysis.
8. All the contents for the publication have been culled from various authentic sources and Datanet reasonably believes such sources to be reliable, but does not make any representations, express or implied as to the accuracy or fitness of use of such information. The information or contents of the information/analysis do not constitute advice and should not be relied upon in making (or refraining from making) any decision. Any reliance placed upon the information provided by Datanet is the sole responsibility and strictly at the user's risk.
9. In no event will Datanet be liable for any damages (including, without limitation, damages for loss of business projects, or loss of profits) arising in contract, tort or otherwise from the use of or inability to use any of its contents, or from any action taken (or refrained from being taken) as a result of using the analysis or any of its contents. Datanet its directors, owners, editors, officials, employees, distributor and agents or any associate will not be liable for any errors in the information contained or any consequences arising from the use of the contents of the provided information/analysis.
10. If any provision of these terms and conditions is held invalid or illegal or unenforceable for any reason by any court of competent jurisdiction, such provision shall be severed and the remainder of provisions of the terms and conditions shall continue in full force and effect as if the Term of Use had been executed with the invalid, illegal or unenforceable provision eliminated.
11. If there are any discrepancies in the information provided, please bring it to attention of Datanet for suitable rectification measures.

Buy Online This Complete Book At
Datanet India eBooks Store

www.indiastatpublications.com

or go directly at

[http://www.indiastatpublications.com/
Assembly_factbook/Uttar Pradesh/Amroha/ Hasanpur](http://www.indiastatpublications.com/Assembly_factbook/Uttar%20Pradesh/Amroha/Hasanpur)

 **indiastat**elections

ISBN : 978-93-5905-820-7



9 789359 058207