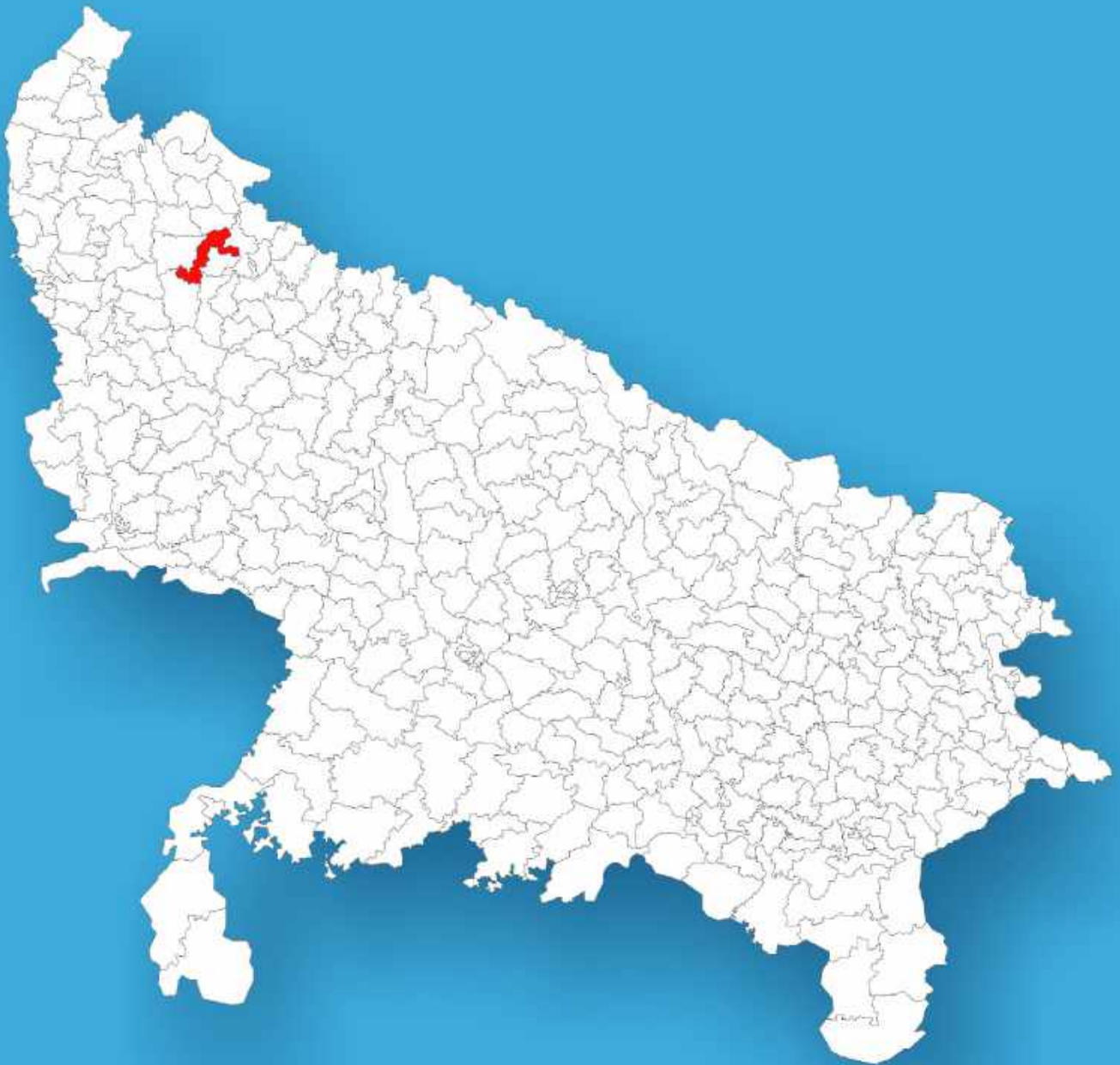




Uttar Pradesh

Assembly Factbook™

Naugawan Sadat Assembly Constituency



Key Electoral Data of Naugawan Sadat
Assembly Constituency (Vidhan Sabha)

Uttar Pradesh

Assembly Factbook™

Naugawan Sadat Assembly Constituency



Naugawan Sadat Vidhan Sabha

Editor & Director

Dr. R.K. Thukral

Research Editor

Dr. Shafeeq Rahman

**Compiled, Researched and Published by
Datanet India Pvt. Ltd.**

D-100, 1st Floor,

Okhla Industrial Area, Phase-I,

New Delhi- 110020.

Ph.: 91-11- 43580781-84

Email : support@indiastatpublications.com

Website : www.indiastatelections.com

Online Book Store :

www.indiastatpublications.com

Report No. : AFB/UP-040-0125

ISBN : 978-93-5822-113-8

First Edition : January, 2018

Eighth Updated Edition : January, 2025

Price : Rs.11500/-

US\$ 310

© Datanet India Pvt. Ltd.

All rights reserved. No part of this book may be reproduced, stored in a retrieval system or transmitted in any form or by any means, mechanical photocopying, photographing, scanning, recording or otherwise without the prior written permission of the publisher. Please refer to Disclaimer at page no. 298 for the use of this publication.

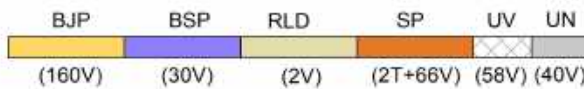
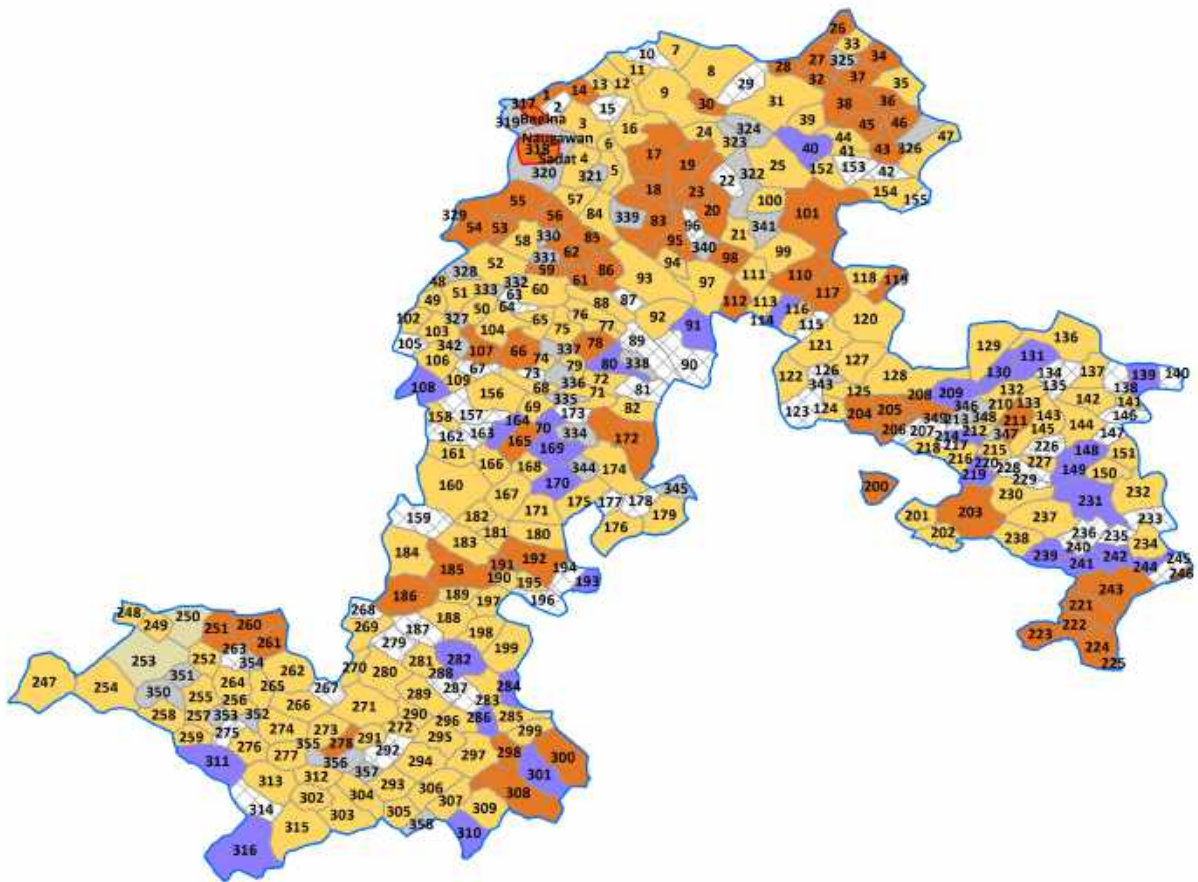
Printed in India

Contents

No.	Particulars	Page No.
	Introduction	
1	Assembly Constituency - (Vidhan Sabha) at a Glance Features of Assembly as per Delimitation Commission of India (2008)	1-2
	Location and Political Maps	
2	Location Map Boundaries of Assembly Constituency - (Vidhan Sabha) in District Boundaries of Assembly Constituency under Parliamentary Constituency - (Lok Sabha) Town & Village-wise Winner Parties-2024, 2022, 2019, 2017, 2014, 2012 and 2009	3-11
	Administrative Setup (2011)	
3	District Sub-district Towns Villages Inhabited Villages Uninhabited Villages Village Panchayat Intermediate Panchayat	12-27
	Demographics (2011)	
4	Population Households Rural/Urban Population Towns and Villages by Population Size Sex Ratio (Total & 0-6 Years) Religious Population Social Population Literacy Rate	28-29
	Electoral Features	
5	Important Dates of Last Elections Held Electors by Gender Service Electors Voters Voters Turnout Polling Stations & Average Number of Electors per Polling Station Electors by Age Group Present Elected Representatives	30-35
	Historical Summary Election Results	
6	Vote Share of Major Parties Winning Margin (Number & Percentage) Polarity of Parties Summary Result of Assembly Segment of Parliamentary Election 2024, 2019, 2014 and 2009 Summary Result of Assembly Elections 2022, 2017 and 2012	36-44
	Polling Station Level Election Results	
7	Name and Number of Polling Station 2024, 2022, 2019, 2017, 2014, 2012 and 2009 Polling Station-wise Electors, Voters & Voters Turnout 2024, 2022, 2019, 2017, 2014, 2012 and 2009 Polling Station wise Elections Results 2024, 2022, 2019, 2017, 2014, 2012 and 2009	45-255
	Panchayat and Local Bodies Election Results	
8	Panchayat Result 2015 Urban Local Bodies Result 2012	256-276
	Share of Assembly Constituency	
9	Share of Assembly Constituency - (Vidhan Sabha) in State, District and Parliamentary Constituency - (Lok Sabha)	277
	Socio-Economic Amenities (2011)	
10	Access to Administrative Units Agricultural, Manufacturing and Industrial Commodities Demographic Indicators Education Health & Manpower Drinking Water Supply Sanitation Entertainment and Recreations Infrastructure Power Food Allocation Distribution and Marketing of Agriculture Commodities Infrastructure Transport and Road Infrastructure Communication Banking and Financial Services Land Use Irrigation Source	279-293
11	Abbreviation & Sources	294-297
12	Disclaimer	298

Location & Political Map

Town & Village-wise Winner Parties in Naugawan Sadat Assembly Constituency under State Assembly Election (AE) (No. 40) 2017



Total AC Town (T) Village (V)
2T 356V

UV : Unspecified Village
 UN : Uninhabited Village

Administrative Setup

List of Village Panchayat & Intermediate Panchayat (Block) Name - 2011

Village Name	Village Panchayat Name	Intermediate Panchayat Name
Abdipur	Wasera	Hasanpur
Adalpur Samdoo	Adalpur Samdoo	Amroha
Afzalpur	Jalalpurdhana	Joya
Agapur Kalan	Yakubpur	Gajraula
Ahamadpur Devipura	Rampur	Joya
Aharoi	Aharoi	Amroha
Ahroula Ahmadpar Khan	Ahroula Ahmadpar Khan	Hasanpur
Aiwajabad	Aiwajabad	Amroha
Akbarpur Majra Karondi	Umari	Joya
Akbarpur Patti	Akbarpur Patti	Amroha
Akbarpur Sakinya	Bhatpura Sakainiya	Amroha
Alampur	Saimala	Gajraula
Alampur Kainch	Alampur Kainch	Amroha
Alehdadpur Kalan	Alehdadpur Kalan	Amroha
Alehodadpur Khurd	Guldiya	Joya
Alipur Khurd	Jalalpurdhana	Joya
Alipura Mazra Kaimukhiya	Larhat	Amroha
Amera	Amera	Joya
Apraula Maybag	Apraula Maybag	Amroha
Aseypur Natthan Ganwari	Najarpur Kala	Amroha
Atairana	Mangupura	Joya
Atrasi	Atrasi	Joya
Aurangabad	Aurangabad	Joya
Awwalpur	Awwalpur	Amroha
Badshahpur	Badshahpur	Amroha
Bagarpur Emma	Bagarpur Emma	Joya
Bagarpur Kalan	Bagarbagarpur Kalan	Amroha
Bahadurpur Gulam Mohammad Khan	Rajhera	Hasanpur
Bahadurpur Khurd	Bahadurpur Khurd	Amroha

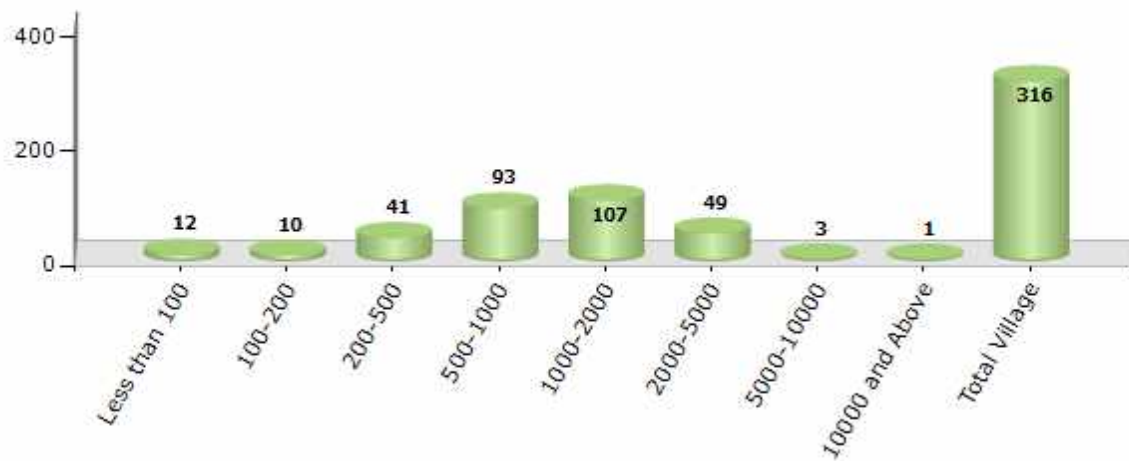
Contd....

Demographics

Number of Villages by Population Size - 2011

Less than 100	100-200	200-500	500-1000	1000-2000	2000-5000	5000-10000	10000 and Above	Total Village
12	10	41	93	107	49	3	1	316

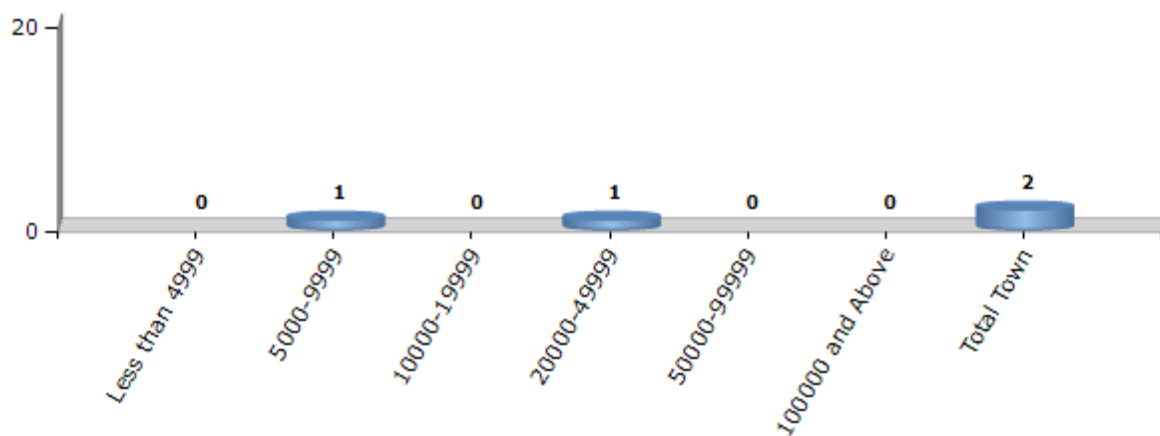
Number of Villages by Population Size - 2011



Number of Towns by Population Size - 2011

Less than 4999	5000-9999	10000-19999	20000-49999	50000-99999	100000 and Above	Total Town
0	1	0	1	0	0	2

Number of Towns by Population Size - 2011

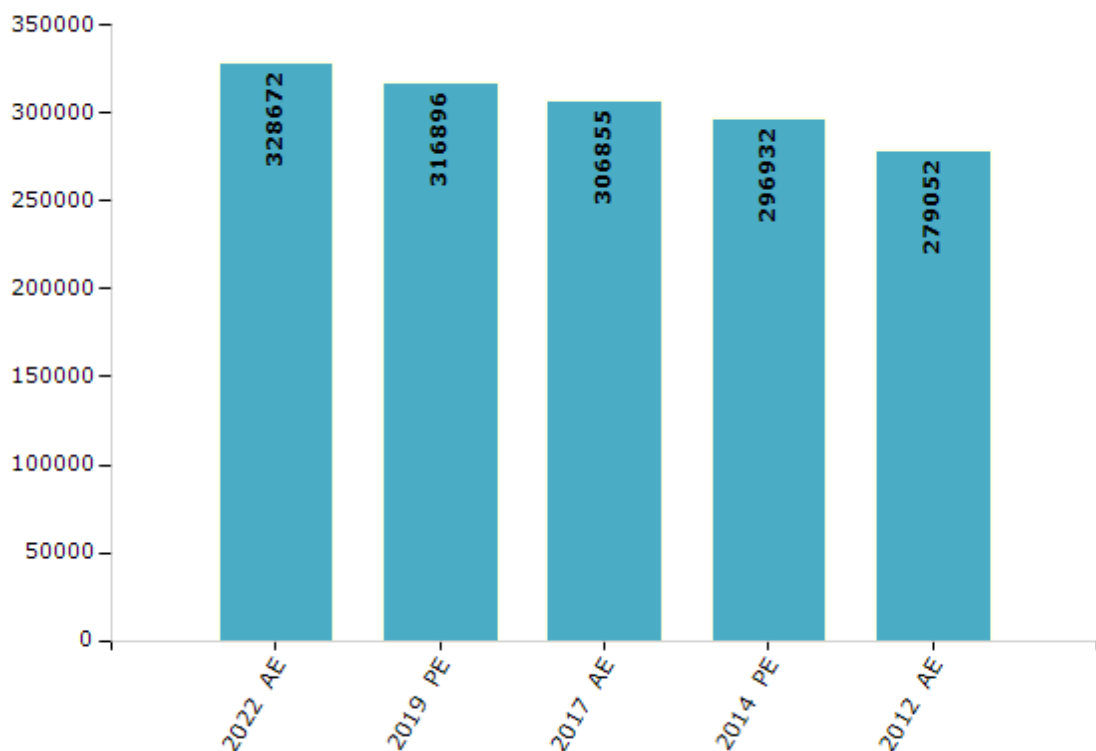


Electoral Features

Electors by Male & Female

Year	Male	Female	Others	Total	Year	Male	Female	Others	Total
2022 AE	172798	155849	25	328672	1991 AE	-	-	-	-
2019 PE	167409	149470	17	316896	1989 AE	-	-	-	-
2017 AE	162800	144036	19	306855	1985 AE	-	-	-	-
2014 PE	157666	139244	22	296932	1980 AE	-	-	-	-
2012 AE	150295	128735	22	279052	1977 AE	-	-	-	-
2009 PE	-	-	-	-	1974 AE	-	-	-	-
2007 AE	-	-	-	-	1969 AE	-	-	-	-
2004 PE	-	-	-	-	1967 AE	-	-	-	-
2002 AE	-	-	-	-	1962 AE	-	-	-	-
1999 PE	-	-	-	-	1957 AE	-	-	-	-
1996 AE	-	-	-	-	1952 AE	-	-	-	-
1993 AE	-	-	-	-					

Number of Electors



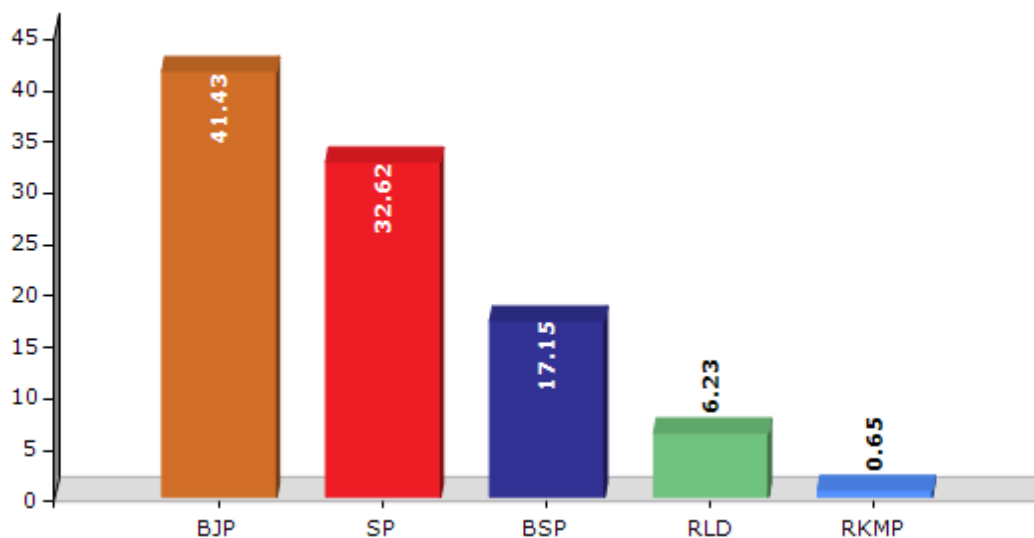
Note : AE : Assembly Election, PE : Assembly Segment of Parliamentary Election

Historical Summary Election Results

Summary Result of Assembly Election - 2017

Candidate Name	Party	Votes	Votes %
Chetan Chauhan	BJP	97030	41.43
Javed Abbas	SP	76382	32.62
Jaidev	BSP	40172	17.15
Ashfaq Ali Khan	RLD	14597	6.23
Soran Singh	RKMP	1528	0.65
Braham Singh	IND	856	0.37
Charan Singh	IND	583	0.25
Imamulla	RPI(A)	578	0.25
Amod Kumar	IND	494	0.21
Surendra	IVD	324	0.14
Pawan Kumar	LD	261	0.11
Umesh	AICP	128	0.05
Krishna Pal	RMJP	125	0.05
	NOTA	1132	0.48

Votes Percentage of Top Parties - 2017



Polling Station Level Election Results

Number and Name of Polling Stations (PS) (2022)

Number of Polling Stations	Name of Polling Stations	Number of Polling Stations	Name of Polling Stations
1	Primary School Salempur Navada	22	Primary School Room 1 Vajidpur
2	Primary School Room 1 Chaudharpur	23	Primary School Room 2 Vajidpur
3	Madarsa Alzamiya Room 3 Tahira Chaudharpur	24	Kisan Inter College Room 1 Dyorhi Urf Hadipur
4	Madarsa Alzamiya Room 1 Tahira Chaudharpur	25	Kisan Inter College Room 2 Dyorhi Urf Hadipur
5	Junior High School Room 1 Chaudharpur	26	Primary School Room 1 Paigambarpur Urf Shahpur
6	Primary School Karanpur	27	Primary School Room 2 Paigambarpur Urf Shahpur
7	Primary School Amerha	28	Composite U P S Room 1 Karhat Urf Ramhat
8	Primary School Room 1 Chak Payti Kalan Urf Gauspur	29	Composite U P S Room 2 Karhat Urf Ramhat
9	Primary School Room 2 Chak Payti Kalan Urf Gauspur	30	Primary School Mohri Jat
10	Primary School Room 1 Payti Kalan	31	Primary School Varaspur Kalan
11	Primary School Room 2 Payti Kalan	32	Primary School Lodhipur Banjara
12	Junior High School Room 1 Payti Kalan	33	Composite U P S Chak Kalilet
13	Junior High School Room 2 Payti Kalan	34	Primary School Kalilet Majra Kamalpur
14	Junior High School Room 3 Payti Kalan	35	Composite U P S Room 1 Hasanpur Katiya
15	Primary School Brahmano Vali Madhayya Majra Payti Kalan	36	Composite U P S Room 2 Hasanpur Katiya
16	Primary School Room 1 Payti Khurd Majra Payti Kalan	37	Primary School Dabka
17	Primary School Room 2 Payti Khurd Majra Payti Kalan	38	Uchh Prathmik Vidalya Kumhariya
18	Primary School Room 1 Aurangabad	39	Primary School Nizampur Saindri
19	Primary School Room 2 Aurangabad	40	Primary School Prathipur Kalan
20	Primary School Naurangi	41	Composite U P S Kaniya Room 1 Kailsa
21	Composite U P S Sirsa Manihar	42	Composite U P S Kaniya Room 2 Kailsa

Contd....

Polling Station Level Election Results

Polling Station-wise Votes Secured by Overall Top Five Parties in Naugawan Sadat Assembly in Assembly Election (AE) under Amroha Parliamentary Constituency in Uttar Pradesh (2022)

Number of Polling Station	Winner - Samarpal Singh (SP)	Runner-up - Devender Nagpal (BJP)	3rd - Shadab Khan (BSP)	4th - Rekha Rani (INC)	5th - Mohd Adil (AIMIM)	NOTA	Other	Total Votes Secured
36	101	287	123	7	2	2	9	531
37	268	210	139	2	1	4	9	633
38	257	140	176	0	0	0	2	575
39	402	27	345	6	1	1	5	787
40	219	288	347	8	0	3	14	879
41	209	427	66	7	2	2	9	722
42	124	191	256	8	0	2	7	588
43	544	122	87	2	3	4	11	773
44	205	315	61	4	0	1	6	592
45	174	596	20	6	1	3	7	807
46	438	230	49	3	1	2	4	727
47	97	324	212	0	1	2	10	646
48	101	374	184	10	0	2	11	682
49	155	351	40	3	0	8	12	569
50	61	191	4	4	0	1	3	264
51	25	25	362	4	1	1	4	422
52	57	311	35	4	0	2	1	410
53	232	209	136	3	1	3	1	585
54	52	225	44	3	0	2	2	328
55	122	412	35	8	0	0	1	578
56	310	121	85	3	0	0	5	524
57	89	475	12	4	0	5	12	597
58	123	358	86	7	0	2	2	578
59	88	147	148	2	0	0	0	385
60	145	549	101	2	0	0	8	805
61	65	369	189	7	1	1	8	640
62	26	254	212	3	0	3	4	502
63	37	497	55	7	0	5	6	607
64	50	283	219	15	1	0	11	579
65	180	244	340	1	1	4	5	775
66	238	530	8	7	1	3	11	798
67	67	445	34	5	0	2	10	563
68	267	103	255	1	1	1	6	634
69	276	161	185	3	0	6	8	639
70	179	311	10	9	0	2	3	514

Contd....

Polling Station Level Election Results

Winner, Runner-up and 3rd Party Position & Winning Margin According to Polling Stations in Naugawan Sadat Assembly in Assembly Election (AE) under Amroha Parliamentary Constituency in Uttar Pradesh (2022)

Polling Station Number	Winner Party	Winner Votes (%)	Runner-up Party	Runner-up Votes (%)	Winning Margin Votes (%)	Third Party	Third Party Votes (%)	Other Votes (%)
71	BJP	410 (71.06)	SP	102 (17.68)	308 (53.38)	BSP	42 (7.28)	23 (3.99)
72	SP	186 (36.05)	BJP	180 (34.88)	6 (1.17)	BSP	139 (26.94)	11 (2.13)
73	BJP	370 (55.81)	SP	267 (40.27)	103 (15.54)	BSP	4 (0.6)	22 (3.32)
74	BSP	267 (49.08)	SP	189 (34.74)	78 (14.34)	BJP	75 (13.79)	13 (2.39)
75	SP	205 (51.64)	BJP	96 (24.18)	109 (27.46)	BSP	90 (22.67)	6 (1.51)
76	SP	437 (64.84)	BJP	114 (16.91)	323 (47.93)	BSP	114 (16.91)	9 (1.34)
77	SP	463 (69)	BSP	176 (26.23)	287 (42.77)	BJP	14 (2.09)	18 (2.68)
78	SP	748 (96.14)	BJP	11 (1.41)	737 (94.73)	BSP	7 (0.9)	12 (1.54)
79	BSP	285 (53.77)	SP	185 (34.91)	100 (18.86)	BJP	54 (10.19)	6 (1.13)
80	SP	317 (65.5)	BJP	134 (27.69)	183 (37.81)	AIMIM	15 (3.1)	18 (3.72)
81	SP	411 (75)	BJP	85 (15.51)	326 (59.49)	BSP	38 (6.93)	14 (2.55)
82	SP	365 (53.76)	BJP	288 (42.42)	77 (11.34)	INC	13 (1.91)	13 (1.91)
83	BJP	221 (50.46)	SP	215 (49.09)	6 (1.37)	INC	1 (0.23)	1 (0.23)
84	BJP	191 (45.8)	SP	173 (41.49)	18 (4.31)	BSP	42 (10.07)	11 (2.64)
85	SP	328 (39.52)	BSP	260 (31.33)	68 (8.19)	BJP	216 (26.02)	26 (3.13)
86	SP	234 (44.74)	BJP	231 (44.17)	3 (0.57)	BSP	45 (8.6)	13 (2.49)
87	BJP	314 (55.87)	SP	241 (42.88)	73 (12.99)	INC	2 (0.36)	5 (0.89)
88	SP	380 (48.78)	BJP	285 (36.59)	95 (12.19)	BSP	89 (11.42)	25 (3.21)
89	SP	310 (52.36)	BJP	181 (30.57)	129 (21.79)	BSP	86 (14.53)	15 (2.53)
90	BJP	385 (62.81)	SP	186 (30.34)	199 (32.47)	BSP	30 (4.89)	12 (1.96)
91	BSP	290 (38.67)	SP	261 (34.8)	29 (3.87)	BJP	189 (25.2)	10 (1.33)
92	SP	241 (50.63)	BJP	198 (41.6)	43 (9.03)	BSP	32 (6.72)	5 (1.05)
93	BSP	308 (47.68)	BJP	278 (43.03)	30 (4.65)	SP	44 (6.81)	16 (2.48)
94	BSP	329 (56.63)	BJP	182 (31.33)	147 (25.3)	SP	63 (10.84)	7 (1.2)
95	BJP	136 (51.13)	SP	126 (47.37)	10 (3.76)	RSTJLKPS	2 (0.75)	2 (0.75)
96	BJP	300 (47.02)	SP	199 (31.19)	101 (15.83)	BSP	127 (19.91)	12 (1.88)
97	SP	280 (45.68)	BSP	193 (31.48)	87 (14.2)	BJP	114 (18.6)	26 (4.24)
98	BJP	474 (75.84)	SP	90 (14.4)	384 (61.44)	BSP	48 (7.68)	13 (2.08)
99	SP	416 (94.33)	BJP	9 (2.04)	407 (92.29)	BSP	5 (1.13)	11 (2.49)
100	SP	394 (41.13)	BJP	386 (40.29)	8 (0.84)	BSP	156 (16.28)	22 (2.3)
101	BJP	553 (75.55)	BSP	139 (18.99)	414 (56.56)	SP	30 (4.1)	10 (1.37)
102	BJP	373 (79.19)	SP	95 (20.17)	278 (59.02)	BSP	1 (0.21)	2 (0.42)
103	BJP	176 (41.41)	SP	143 (33.65)	33 (7.76)	BSP	99 (23.29)	7 (1.65)
104	BJP	236 (60.98)	SP	78 (20.16)	158 (40.82)	BSP	68 (17.57)	5 (1.29)
105	SP	290 (51.42)	BJP	210 (37.23)	80 (14.19)	BSP	50 (8.87)	14 (2.48)

Contd....

Socio-Economic Amenities - Rural

Access to Education Facilities

Particulars	Number of Villages (% of Population)				
	Available	Not Available	If Not Available (Distance of Nearest Facility)		
			A	B	C
Govt. Primary School	237 (92)	79 (8)	19 (2)	0 (0)	0 (0)
Private Primary School	51 (31)	265 (69)	11 (1)	1 (0)	0 (0)
Govt. Middle School	111 (56)	205 (44)	56 (10)	1 (0)	1 (0)
Private Middle School	59 (32)	257 (68)	61 (11)	12 (3)	6 (2)
Govt. Secondary School	10 (5)	306 (95)	20 (6)	15 (4)	3 (2)
Private Secondary School	33 (15)	283 (85)	154 (46)	32 (11)	8 (2)
Govt. Senior Secondary School	6 (4)	310 (96)	19 (7)	26 (7)	10 (4)
Private Senior Secondary School	19 (8)	297 (92)	149 (46)	30 (11)	11 (3)
Govt. Arts and Science Degree College	0 (0)	316 (100)	9 (4)	29 (9)	45 (14)
Private Arts and Science Degree College	0 (0)	316 (100)	22 (8)	66 (23)	107 (33)
Govt. Engineering College	0 (0)	316 (100)	0 (0)	0 (0)	0 (0)
Private Engineering College	0 (0)	316 (100)	11 (4)	41 (15)	194 (62)
Govt. Medicine College	0 (0)	316 (100)	0 (0)	2 (1)	1 (0)
Private Medicine College	0 (0)	316 (100)	1 (1)	16 (7)	66 (22)
Govt. Management Institute	0 (0)	316 (100)	0 (0)	0 (0)	14 (3)
Private Management Institute	0 (0)	316 (100)	1 (1)	20 (7)	116 (40)
Govt. Polytechnic	0 (0)	316 (100)	1 (0)	3 (1)	40 (10)
Private Polytechnic	0 (0)	316 (100)	4 (2)	34 (11)	76 (27)
Govt. Vocational Training School/ITI	1 (1)	315 (99)	3 (1)	27 (10)	77 (24)
Private Vocational Training School/ITI	1 (0)	315 (100)	19 (7)	53 (16)	70 (22)
Govt. Non Formal Training Centre	7 (5)	309 (95)	7 (2)	30 (9)	54 (16)
Private Non Formal Training Centre	0 (0)	316 (100)	3 (1)	13 (5)	23 (9)
Govt. School For Disabled	0 (0)	316 (100)	8 (2)	30 (11)	45 (16)
Private School For Disabled	0 (0)	316 (100)	2 (1)	18 (4)	16 (6)
Government Others	0 (0)	316 (100)	0 (0)	0 (0)	0 (0)
Private Others	0 (0)	316 (100)	0 (0)	0 (0)	0 (0)

Note : Distance A : Less than 5 km; B : Between 5-10 km; C : 10+ km.; Source : Data Analysis is based on 2011 Census.

DISCLAIMER

The Terms of Use and Disclaimer of Datanet India Private Limited (hereinafter referred to as "Datanet") for use of this analysis report of **Naugawan Sadat Assembly Constituency (Naugawan Sadat Vidhan Sabha)** :-

1. **Assembly Factbook™** is a Registered Trade Mark owned by Datanet.
2. All the maps are sketched and graphical representation only and have not been drawn to the scale and also not to represent the actual geographical area or boundary of the unit.
3. The data for the aforesaid analysis is based on authentic sources and has been culled from the various publications of Census, CSO and NSSO for district and block level data, various central and state government departments, Central & State Elections Commissions and the concerned Returning Officers' releases, Electoral Rolls, Election results and allied publications, internal assessment, surveys, estimates and analysis. Therefore, certain adjustment of data at micro level may have been done to arrive closer to the macro data.
4. Data have been provided on an "As Is" and "As AVAILABLE" basis
5. The colours shown in the maps or diagram and charts of a particular party, alliance or AC are indicative and do not represent them.
6. This publication which includes maps, sheets, graphs and data would be the property under copyright of Datanet only. The user may use these for its internal study, analysis and research purposes. It's public display, re-selling or any commercial uses by the user are not allowed.
7. Datanet has taken due care and caution in compilation and processing of data and allied information, but does not guarantee the accuracy, adequacy or completeness of any information/analysis and will be not responsible for any errors or omissions or for the results obtained from the use of such information/analysis.
8. All the contents for the publication have been culled from various authentic sources and Datanet reasonably believes such sources to be reliable, but does not make any representations, express or implied as to the accuracy or fitness of use of such information. The information or contents of the information/analysis do not constitute advice and should not be relied upon in making (or refraining from making) any decision. Any reliance placed upon the information provided by Datanet is the sole responsibility and strictly at the user's risk.
9. In no event will Datanet be liable for any damages (including, without limitation, damages for loss of business projects, or loss of profits) arising in contract, tort or otherwise from the use of or inability to use any of its contents, or from any action taken (or refrained from being taken) as a result of using the analysis or any of its contents. Datanet its directors, owners, editors, officials, employees, distributor and agents or any associate will not be liable for any errors in the information contained or any consequences arising from the use of the contents of the provided information/analysis.
10. If any provision of these terms and conditions is held invalid or illegal or unenforceable for any reason by any court of competent jurisdiction, such provision shall be severed and the remainder of provisions of the terms and conditions shall continue in full force and effect as if the Term of Use had been executed with the invalid, illegal or unenforceable provision eliminated.
11. If there are any discrepancies in the information provided, please bring it to attention of Datanet for suitable rectification measures.

**Buy Online This Complete Book At
Datanet India eBooks Store**

www.indiastatpublications.com

or go directly at

[http://www.indiastatpublications.com/
Assembly_factbook/Uttar Pradesh/Amroha/ Naugawan_Sadat](http://www.indiastatpublications.com/Assembly_factbook/Uttar%20Pradesh/Amroha/Naugawan_Sadat)



i indiastat**elections**

ISBN : 978-93-5822-113-8



9 789358 221138