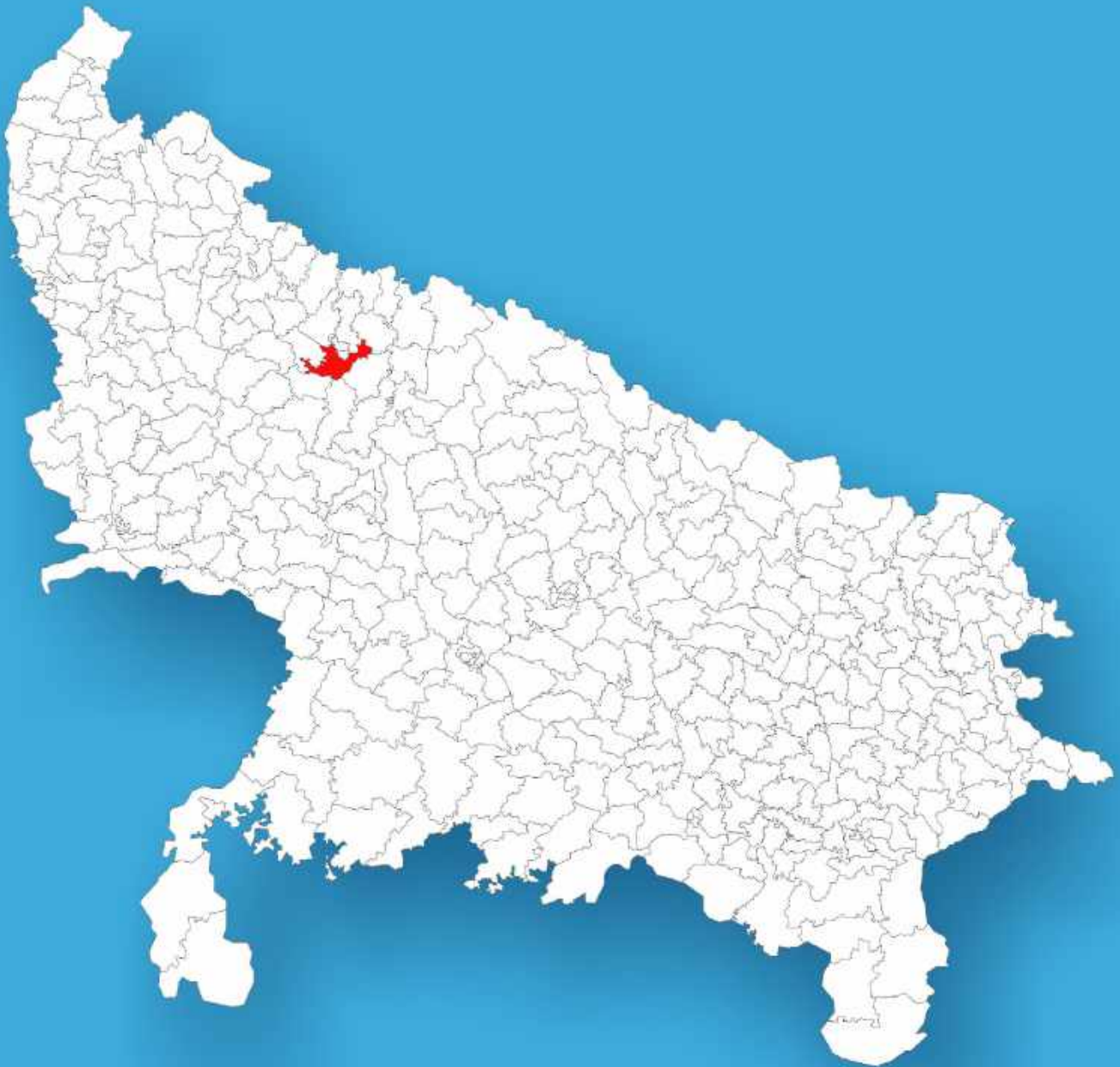




Uttar Pradesh

Assembly Factbook™

Bithari Chainpur Assembly Constituency



Key Electoral Data of Bithari Chainpur
Assembly Constituency (Vidhan Sabha)

Uttar Pradesh

Assembly FactbookTM

Bithari Chainpur Assembly Constituency



Bithari Chainpur Vidhan Sabha

Editor & Director

Dr. R.K. Thukral

Research Editor

Dr. Shafeeq Rahman

Compiled, Researched and Published by Datanet India Pvt. Ltd.

D-100, 1st Floor,

Okhla Industrial Area, Phase-I,

New Delhi- 110020.

Ph.: 91-11- 43580781-84

Email : support@indiastatpublications.com

Website : www.indiastatelections.com

Online Book Store :

www.indiastatpublications.com

Report No. : AFB/UP-123-0125

ISBN : 978-93-5822-151-0

First Edition : January, 2018

Eighth Updated Edition : January, 2025

Price : Rs.11500/-

US\$ 310

© Datanet India Pvt. Ltd.

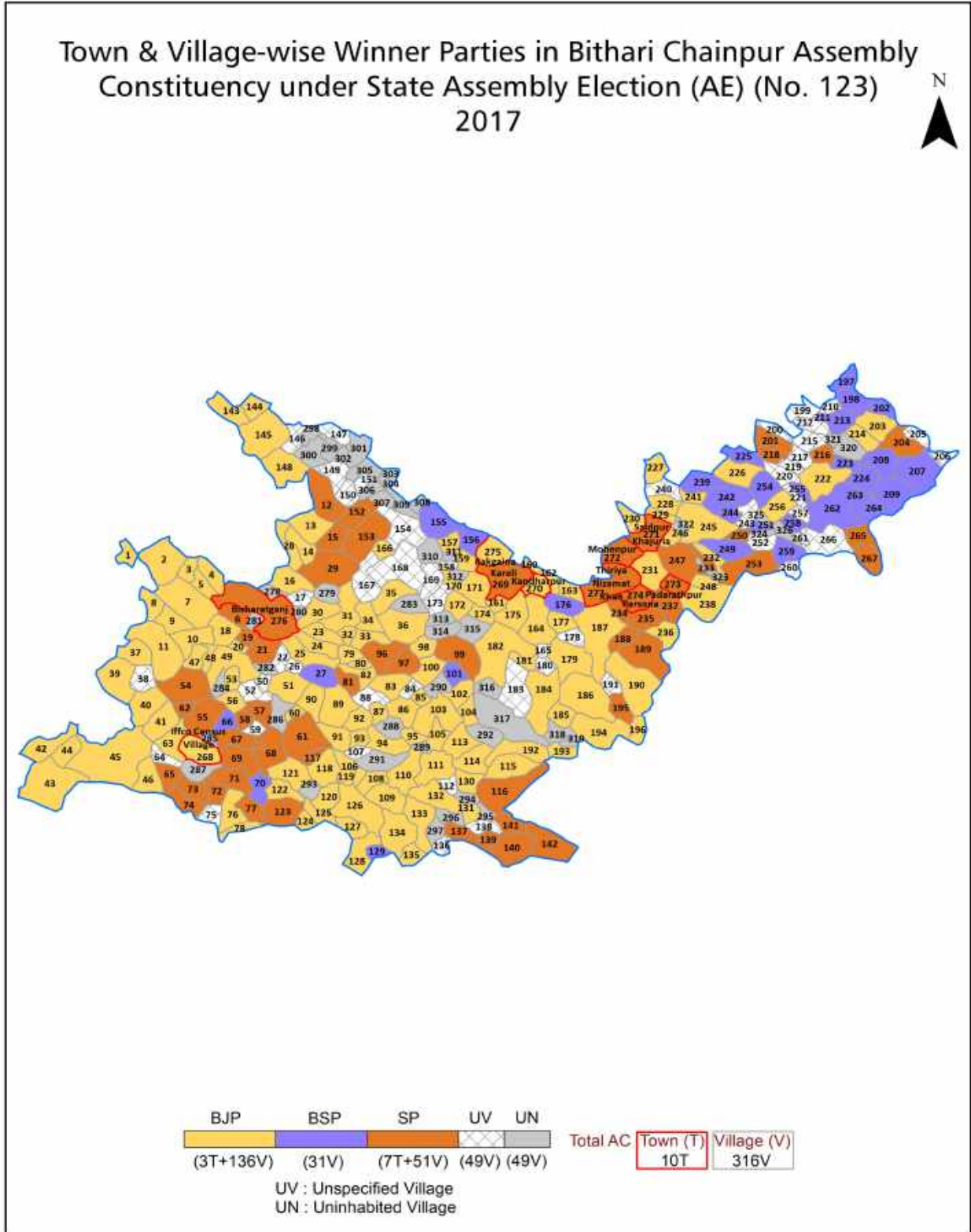
All rights reserved. No part of this book may be reproduced, stored in a retrieval system or transmitted in any form or by any means, mechanical photocopying, photographing, scanning, recording or otherwise without the prior written permission of the publisher. Please refer to Disclaimer at page no. 324 for the use of this publication.

Printed in India

Contents

No.	Particulars	Page No.
	Introduction	
1	Assembly Constituency - (Vidhan Sabha) at a Glance Features of Assembly as per Delimitation Commission of India (2008)	1-2
	Location and Political Maps	
2	Location Map Boundaries of Assembly Constituency - (Vidhan Sabha) in District Boundaries of Assembly Constituency under Parliamentary Constituency - (Lok Sabha) Town & Village-wise Winner Parties-2024, 2022, 2019, 2017, 2014, 2012 and 2009	3-11
	Administrative Setup (2011)	
3	District Sub-district Towns Villages Inhabited Villages Uninhabited Villages Village Panchayat Intermediate Panchayat	12-26
	Demographics (2011)	
4	Population Households Rural/Urban Population Towns and Villages by Population Size Sex Ratio (Total & 0-6 Years) Religious Population Social Population Literacy Rate	27-28
	Electoral Features	
5	Important Dates of Last Elections Held Electors by Gender Service Electors Voters Voters Turnout Polling Stations & Average Number of Electors per Polling Station Electors by Age Group Present Elected Representatives	29-34
	Historical Summary Election Results	
6	Vote Share of Major Parties Winning Margin (Number & Percentage) Polarity of Parties Summary Result of Assembly Segment of Parliamentary Election 2024, 2019, 2014 and 2009 Summary Result of Assembly Elections 2022, 2017 and 2012	35-43
	Polling Station Level Election Results	
7	Name and Number of Polling Station 2024, 2022, 2019, 2017, 2014, 2012 and 2009 Polling Station-wise Electors, Voters & Voters Turnout 2024, 2022, 2019, 2017, 2014, 2012 and 2009 Polling Station wise Elections Results 2024, 2022, 2019, 2017, 2014, 2012 and 2009	44-282
	Panchayat and Local Bodies Election Results	
8	Panchayat Result 2015 Urban Local Bodies Result 2012	283-302
	Share of Assembly Constituency	
9	Share of Assembly Constituency - (Vidhan Sabha) in State, District and Parliamentary Constituency - (Lok Sabha)	303
	Socio-Economic Amenities (2011)	
10	Access to Administrative Units Agricultural, Manufacturing and Industrial Commodities Demographic Indicators Education Health & Manpower Drinking Water Supply Sanitation Entertainment and Recreations Infrastructure Power Food Allocation Distribution and Marketing of Agriculture Commodities Infrastructure Transport and Road Infrastructure Communication Banking and Financial Services Land Use Irrigation Source	305-319
11	Abbreviation & Sources	320-323
12	Disclaimer	324

Location & Political Map



Administrative Setup

List of Village Panchayat & Intermediate Panchayat (Block) Name - 2011

Village Name	Village Panchayat Name	Intermediate Panchayat Name
Abheypur Camp	Kareli	Kyara
Adhkata Bunnyadi Begum	Kiratpur	Bithrichainpur
Ainthpur	Gokilpur	Kyara
Akha Mustkil	Akha Mu.	Majhgawan
Alampur	Alampur Jagraula	Bithrichainpur
Alampur Japhrabad	Alampur	Aalampur Jafarabad
Amlaunipur	Rajpuri Newada	Bithrichainpur
Anandpur	Kusari	Aalampur Jafarabad
Andupura	Mohammadpur Pathara	Aalampur Jafarabad
Angori	Anguri	Kyara
Antua	Prabahabuddinpur	Majhgawan
Atarchedi	Atarchedi	Majhgawan
Babhia	Wabhia	Kyara
Badrai Kuiyan	Badrai	Aalampur Jafarabad
Bakarganj	Bakar Ganj	Aalampur Jafarabad
Balipur Ahmedpur	Balipur Ahmadpur	Bithrichainpur
Ballia	Balliya	Aalampur Jafarabad
Bamiana	Bamiyana	Aalampur Jafarabad
Banari	Banara	Aalampur Jafarabad
Bangarpur	Bagarpur	Aalampur Jafarabad
Barehpura	Rajpuri Newada	Bithrichainpur
Bari Nagla	Barinagla	Kyara
Bebah	Trikuniya	Bithrichainpur
Behti Deh Jagir	Itaau Sukh Dev Pur	Kyara
Benipur Sadat	Benipur Saddat	Bithrichainpur
Bhagnapur	Bhadriya	Bithrichainpur
Bhagwatipur	Bhagautipur	Bithrichainpur
Bhanapur	Bhanapur	Aalampur Jafarabad
Bhamora	Bhomera	Aalampur Jafarabad

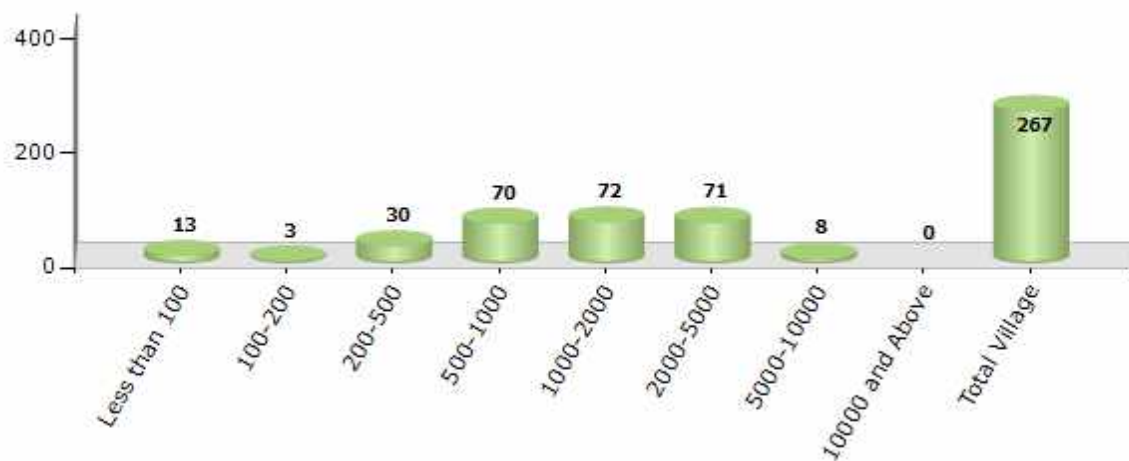
Contd....

Demographics

Number of Villages by Population Size - 2011

Less than 100	100-200	200-500	500-1000	1000-2000	2000-5000	5000-10000	10000 and Above	Total Village
13	3	30	70	72	71	8	0	267

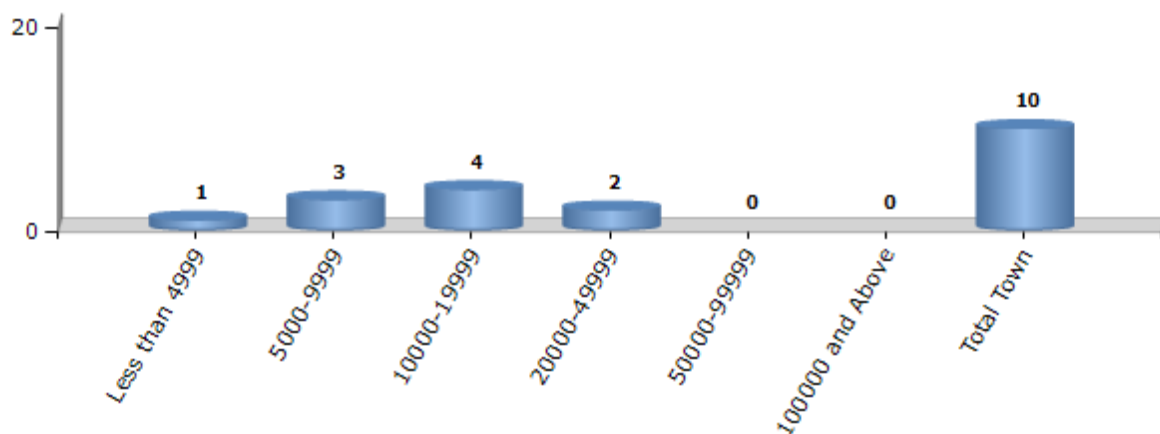
Number of Villages by Population Size - 2011



Number of Towns by Population Size - 2011

Less than 4999	5000-9999	10000-19999	20000-49999	50000-99999	100000 and Above	Total Town
1	3	4	2	0	0	10

Number of Towns by Population Size - 2011

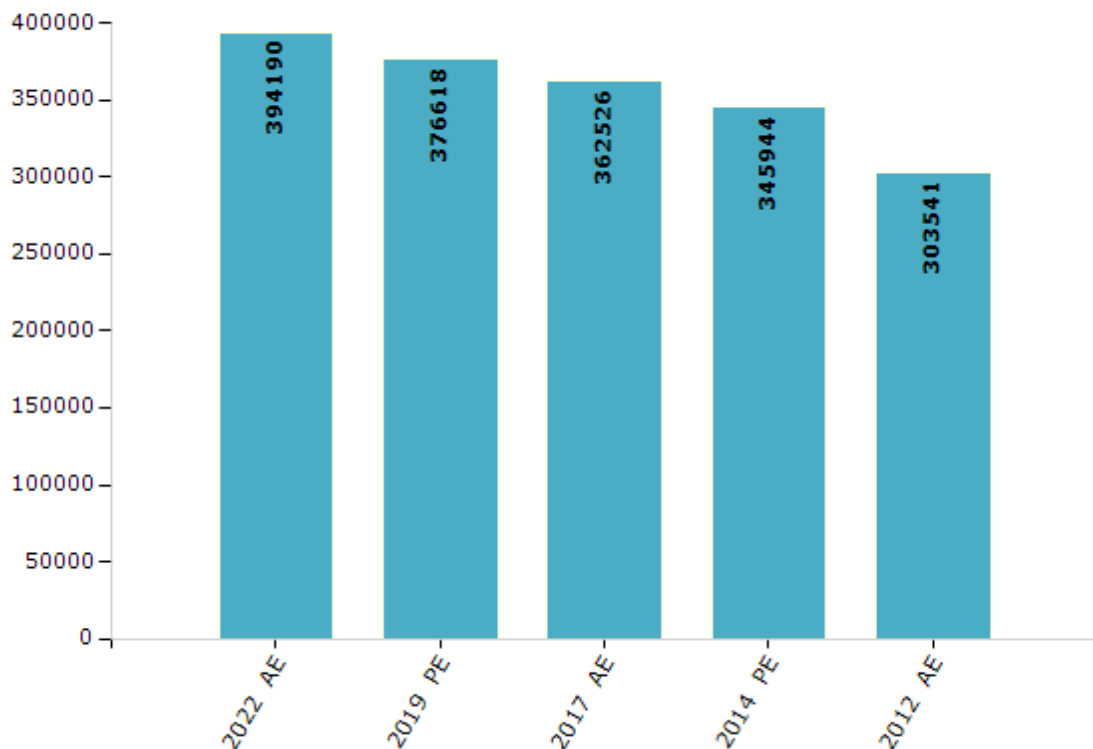


Electoral Features

Electors by Male & Female

Year	Male	Female	Others	Total	Year	Male	Female	Others	Total
2022 AE	215621	178560	9	394190	1991 AE	-	-	-	-
2019 PE	207714	168848	56	376618	1989 AE	-	-	-	-
2017 AE	200791	161720	15	362526	1985 AE	-	-	-	-
2014 PE	192902	153035	7	345944	1980 AE	-	-	-	-
2012 AE	171125	132412	4	303541	1977 AE	-	-	-	-
2009 PE	-	-	-	-	1974 AE	-	-	-	-
2007 AE	-	-	-	-	1969 AE	-	-	-	-
2004 PE	-	-	-	-	1967 AE	-	-	-	-
2002 AE	-	-	-	-	1962 AE	-	-	-	-
1999 PE	-	-	-	-	1957 AE	-	-	-	-
1996 AE	-	-	-	-	1952 AE	-	-	-	-
1993 AE	-	-	-	-					

Number of Electors



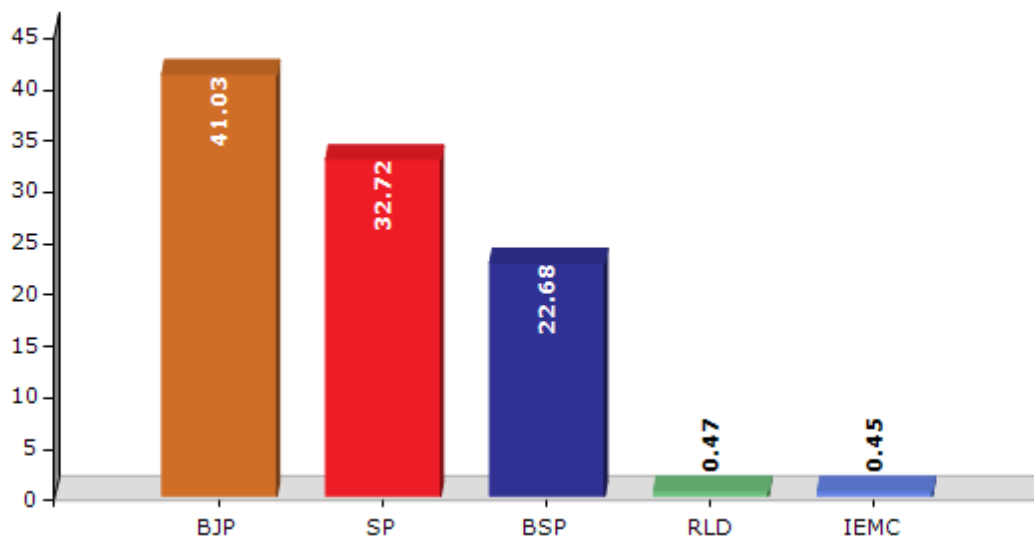
Note : AE : Assembly Election, PE : Assembly Segment of Parliamentary Election

Historical Summary Election Results

Summary Result of Assembly Election - 2017

Candidate Name	Party	Votes	Votes %
Rajesh Kumar Mishra	BJP	96397	41.03
Veer Pal Singh Yadav	SP	76886	32.72
Virendra Singh	BSP	53286	22.68
Mohd Shareef	RLD	1102	0.47
Bhuvneshwar Singh	IEMC	1055	0.45
Seema Srivastava	PPS	995	0.42
Dharmendra Singh	IND	844	0.36
Hasrat Ali	PECP	827	0.35
Mohd Hasan	BHIP	470	0.2
Ritik	LPSP	449	0.19
	NOTA	2647	1.13

Votes Percentage of Top Parties - 2017



Polling Station Level Election Results

Number and Name of Polling Stations (PS) (2022)

Number of Polling Stations	Name of Polling Stations	Number of Polling Stations	Name of Polling Stations
1	Ppa Path. Dohriya Room No. 01	22	Ju. High School Mohanpur Room No. 02
2	Ppa Path. Dohriya Room No. 02	23	Ju. High School Mohanpur Room No. 03
3	Pra Path. Simra Azooba Begum Room No. 01	24	Pra. Path.Mohanpur Second Naya Bhawan Room No. 01
4	Pra. Path. Khajuriya Room No. 01	25	Pra. Path.Mohanpur Second Naya Bhawan Room No. 02
5	Pra. Path. Bhartoul Room No. 01	26	Pra. Path.Mohanpur Second Naya Bhawan Room No. 03
6	Pra Path Bhartoul Room No. 02	27	Saraswati Sishu Vidya Mandir Mohanpur Room No. 01
7	Pra Path Bhartoul Room No. 03	28	Saraswati Sishu Vidya Mandir Mohanpur Room No. 02
8	Pra. Path. Bhartoul Room No. 04	29	S. Glorious Public School Adarsh Colony Mohanpur Room No. 01
9	Pra. School Saidpur Khajuriya Room No. 01	30	S. Glorious Public School Adarsh Colony Mohanpur Room No. 02
10	Pra. School Saidpur Khajuriya Room No. 05	31	S. Glorious Public School Adarsh Colony Mohanpur Room No. 03
11	Ju. High School Saidpur Khajuriya Room No. 01	32	Pra. Path.Mohanpur Second Naya Bhawan Room No. 04
12	Pra. School Saidpur Khajuriya Room No. 02	33	Pra. Path.Mohanpur Second Naya Bhawan Room No. 05
13	Pra. School Saidpur Khajuriya Room No. 03	34	Jalkal Sanyukt Karyalay Thiriya Nijawat Khan Room No. 01
14	Pra. School Saidpur Khajuriy A Room No. 04	35	Jawahar Meena Inter College Thiriya Nijawat Khan Room No. 01
15	Ju. High School Saidpur Khajuriya Room No. 02	36	Jalkal Sanyukt Karyalay Thiriya Nijawat Khan Room No. 02
16	Ju. High School Saidpur Khajuriya Room No. 03	37	Jalkal Sanyukt Karyalay Thiriya Nijawat Khan Room No. 03
17	Pra. Path. Mohanpur Room No. 01	38	Maktab Darul Uloom Ju. High School Thiriya Nijawat Khan Room No. 01
18	Pra. Path. Mohanpur Room No. 02	39	Maktab Darul Uloom Ju. High School Thiriya Nijawat Khan Room No. 02
19	Pra. Path. Mohanpur Room No. 03	40	Jawahar Meena Inter College Thiriya Nijawat Khan Room No. 02
20	Pra. Path. Mohanpur Room No. 04	41	Jawahar Meena Inter College Thiriya Nijawat Khan Room No. 03
21	Ju. High School Mohanpur Room No. 01	42	Jalkal Sanyukt Karyalay Thiriya Nijawat Khan Room No. 04

Contd....

Polling Station Level Election Results

Polling Station-wise Votes Secured by Overall Top Five Parties in Bithari Chainpur Assembly in Assembly Election (AE) under Aonla Parliamentary Constituency in Uttar Pradesh (2022)

Number of Polling Station	Winner - Dr. Raghavendra Sharma (BJP)	Runner-up - Agam Kumar Maurya (SP)	3rd - Ashish Patel (BSP)	4th - Toufeeq (AIMIM)	5th - Satish Kumar Singh (CPI)	NOTA	Other	Total Votes Secured
36	3	577	2	46	0	0	0	628
37	12	698	1	63	0	3	5	782
38	6	584	0	66	0	2	7	665
39	8	604	5	56	0	3	2	678
40	5	559	1	64	0	4	4	637
41	11	427	0	48	0	1	5	492
42	4	587	2	34	1	5	1	634
43	3	534	3	35	0	2	6	583
44	39	541	14	61	0	1	1	657
45	90	653	5	42	0	3	3	796
46	79	645	8	53	1	2	4	792
47	36	635	7	48	1	6	7	740
48	60	438	74	25	0	2	4	603
49	54	484	56	33	0	2	9	638
50	0	469	16	43	0	3	3	534
51	4	473	3	116	0	2	4	602
52	1	462	1	20	0	0	6	490
53	84	580	7	71	1	7	11	761
54	26	380	1	42	2	2	6	459
55	145	437	24	62	4	6	7	685
56	19	579	71	10	0	4	10	693
57	10	626	5	14	0	4	9	668
58	36	592	11	7	1	4	5	656
59	575	182	20	0	2	1	14	794
60	656	171	6	3	4	2	25	867
61	570	78	19	1	5	0	8	681
62	227	36	17	0	5	3	3	291
63	185	252	16	0	2	5	12	472
64	79	189	150	0	2	1	7	428
65	322	275	23	7	5	1	8	641
66	63	439	1	3	1	7	7	521
67	150	373	94	11	2	2	10	642
68	32	370	1	10	0	5	6	424
69	84	207	122	6	1	0	7	427
70	12	585	2	22	0	1	2	624

Contd....

Polling Station Level Election Results

Winner, Runner-up and 3rd Party Position & Winning Margin According to Polling Stations in Bithari Chainpur Assembly in Assembly Election (AE) under Aonla Parliamentary Constituency in Uttar Pradesh (2022)

Polling Station Number	Winner Party	Winner Votes (%)	Runner-up Party	Runner-up Votes (%)	Winning Margin Votes (%)	Third Party	Third Party Votes (%)	Other Votes (%)
71	SP	250 (71.84)	AIMIM	48 (13.79)	202 (58.05)	BJP	26 (7.47)	24 (6.9)
72	SP	440 (79.71)	AIMIM	41 (7.43)	399 (72.28)	BSP	40 (7.25)	31 (5.62)
73	SP	451 (80.68)	AIMIM	41 (7.33)	410 (73.35)	BSP	34 (6.08)	33 (5.9)
74	SP	536 (91.94)	AIMIM	19 (3.26)	517 (88.68)	BJP	11 (1.89)	17 (2.92)
75	SP	641 (91.18)	AIMIM	31 (4.41)	610 (86.77)	BJP	10 (1.42)	21 (2.99)
76	SP	527 (73.71)	BSP	135 (18.88)	392 (54.83)	AIMIM	23 (3.22)	30 (4.2)
77	SP	604 (95.12)	AIMIM	12 (1.89)	592 (93.23)	BSP	9 (1.42)	10 (1.57)
78	SP	521 (76.62)	BSP	92 (13.53)	429 (63.09)	BJP	27 (3.97)	40 (5.88)
79	SP	535 (92.24)	AIMIM	23 (3.97)	512 (88.27)	BJP	12 (2.07)	10 (1.72)
80	BSP	376 (46.02)	SP	318 (38.92)	58 (7.1)	BJP	68 (8.32)	55 (6.73)
81	BJP	401 (91.76)	SP	19 (4.35)	382 (87.41)	BSP	7 (1.6)	10 (2.29)
82	BJP	443 (60.03)	SP	208 (28.18)	235 (31.85)	BSP	71 (9.62)	16 (2.17)
83	BJP	374 (91)	SP	21 (5.11)	353 (85.89)	BSP	4 (0.97)	12 (2.92)
84	SP	312 (48.07)	BJP	306 (47.15)	6 (0.92)	BSP	12 (1.85)	19 (2.93)
85	SP	560 (86.69)	BJP	44 (6.81)	516 (79.88)	BSP	23 (3.56)	19 (2.94)
86	SP	488 (66.21)	BJP	195 (26.46)	293 (39.75)	BSP	26 (3.53)	28 (3.8)
87	SP	528 (74.79)	BJP	131 (18.56)	397 (56.23)	BSP	18 (2.55)	29 (4.11)
88	SP	498 (87.37)	AIMIM	27 (4.74)	471 (82.63)	BSP	17 (2.98)	28 (4.91)
89	SP	367 (77.43)	BJP	45 (9.49)	322 (67.94)	AIMIM	36 (7.59)	26 (5.49)
90	BJP	461 (64.84)	BSP	134 (18.85)	327 (45.99)	SP	74 (10.41)	42 (5.91)
91	BJP	217 (43.4)	SP	157 (31.4)	60 (12)	BSP	95 (19)	31 (6.2)
92	BJP	324 (50.63)	BSP	164 (25.63)	160 (25)	SP	143 (22.34)	9 (1.41)
93	BJP	374 (49.54)	SP	329 (43.58)	45 (5.96)	BSP	33 (4.37)	19 (2.52)
94	SP	298 (55.7)	BJP	215 (40.19)	83 (15.51)	BSP	5 (0.93)	17 (3.18)
95	BSP	271 (39.56)	BJP	227 (33.14)	44 (6.42)	SP	161 (23.5)	26 (3.8)
96	BJP	240 (51.17)	SP	167 (35.61)	73 (15.56)	BSP	54 (11.51)	8 (1.71)
97	BJP	172 (38.48)	SP	149 (33.33)	23 (5.15)	BSP	110 (24.61)	16 (3.58)
98	BJP	220 (42.31)	BSP	202 (38.85)	18 (3.46)	SP	85 (16.35)	13 (2.5)
99	BJP	390 (58.56)	SP	207 (31.08)	183 (27.48)	BSP	50 (7.51)	19 (2.85)
100	BSP	221 (33.79)	SP	207 (31.65)	14 (2.14)	BJP	204 (31.19)	22 (3.36)
101	BJP	298 (49.09)	BSP	155 (25.54)	143 (23.55)	SP	134 (22.08)	20 (3.29)
102	SP	237 (45.49)	BSP	192 (36.85)	45 (8.64)	BJP	62 (11.9)	30 (5.76)
103	BJP	446 (56.82)	BSP	224 (28.54)	222 (28.28)	SP	82 (10.45)	33 (4.2)
104	BJP	270 (49.27)	SP	193 (35.22)	77 (14.05)	BSP	81 (14.78)	4 (0.73)
105	SP	451 (73.21)	BJP	126 (20.45)	325 (52.76)	BSP	28 (4.55)	11 (1.79)

Contd....

Socio-Economic Amenities - Rural

Access to Education Facilities

Particulars	Number of Villages (% of Population)				
	Available	Not Available	If Not Available (Distance of Nearest Facility)		
			A	B	C
Govt. Primary School	205 (88)	62 (12)	22 (2)	1 (0)	0 (0)
Private Primary School	26 (15)	241 (85)	4 (1)	0 (0)	0 (0)
Govt. Middle School	101 (57)	166 (43)	81 (19)	8 (2)	0 (0)
Private Middle School	15 (7)	252 (93)	33 (10)	4 (2)	0 (0)
Govt. Secondary School	17 (13)	250 (87)	71 (33)	45 (14)	4 (1)
Private Secondary School	5 (2)	262 (98)	83 (29)	17 (5)	0 (0)
Govt. Senior Secondary School	11 (7)	256 (93)	62 (33)	44 (13)	7 (3)
Private Senior Secondary School	3 (1)	264 (99)	75 (26)	26 (9)	7 (2)
Govt. Arts and Science Degree College	0 (0)	267 (100)	10 (6)	52 (24)	77 (27)
Private Arts and Science Degree College	0 (0)	267 (100)	21 (10)	37 (12)	43 (11)
Govt. Engineering College	0 (0)	267 (100)	4 (3)	21 (11)	95 (33)
Private Engineering College	0 (0)	267 (100)	16 (8)	38 (15)	77 (25)
Govt. Medicine College	0 (0)	267 (100)	7 (5)	23 (10)	121 (43)
Private Medicine College	0 (0)	267 (100)	0 (0)	17 (9)	83 (29)
Govt. Management Institute	0 (0)	267 (100)	7 (5)	18 (8)	90 (33)
Private Management Institute	0 (0)	267 (100)	6 (4)	28 (10)	89 (29)
Govt. Polytechnic	0 (0)	267 (100)	2 (2)	17 (8)	190 (72)
Private Polytechnic	0 (0)	267 (100)	0 (0)	4 (1)	34 (11)
Govt. Vocational Training School/ITI	0 (0)	267 (100)	6 (4)	32 (13)	184 (64)
Private Vocational Training School/ITI	0 (0)	267 (100)	6 (3)	5 (2)	8 (3)
Govt. Non Formal Training Centre	0 (0)	267 (100)	11 (7)	11 (5)	110 (39)
Private Non Formal Training Centre	0 (0)	267 (100)	0 (0)	0 (0)	5 (2)
Govt. School For Disabled	0 (0)	267 (100)	8 (6)	16 (7)	126 (43)
Private School For Disabled	0 (0)	267 (100)	0 (0)	1 (0)	24 (9)
Government Others	0 (0)	267 (100)	0 (0)	2 (1)	16 (8)
Private Others	0 (0)	267 (100)	0 (0)	0 (0)	1 (0)

Note : Distance A : Less than 5 km; B : Between 5-10 km; C : 10+ km.; Source : Data Analysis is based on 2011 Census.

DISCLAIMER

The Terms of Use and Disclaimer of Datanet India Private Limited (hereinafter referred to as "Datanet") for use of this analysis report of **Bithari Chainpur Assembly Constituency (Bithari Chainpur Vidhan Sabha) :-**

1. **Assembly Factbook™** is a Registered Trade Mark owned by Datanet.
2. All the maps are sketched and graphical representation only and have not been drawn to the scale and also not to represent the actual geographical area or boundary of the unit.
3. The data for the aforesaid analysis is based on authentic sources and has been culled from the various publications of Census, CSO and NSSO for district and block level data, various central and state government departments, Central & State Elections Commissions and the concerned Returning Officers' releases, Electoral Rolls, Election results and allied publications, internal assessment, surveys, estimates and analysis. Therefore, certain adjustment of data at micro level may have been done to arrive closer to the macro data.
4. Data have been provided on an "As Is" and "As AVAILABLE" basis
5. The colours shown in the maps or diagram and charts of a particular party, alliance or AC are indicative and do not represent them.
6. This publication which includes maps, sheets, graphs and data would be the property under copyright of Datanet only. The user may use these for its internal study, analysis and research purposes. It's public display, re-selling or any commercial uses by the user are not allowed.
7. Datanet has taken due care and caution in compilation and processing of data and allied information, but does not guarantee the accuracy, adequacy or completeness of any information/analysis and will be not responsible for any errors or omissions or for the results obtained from the use of such information/analysis.
8. All the contents for the publication have been culled from various authentic sources and Datanet reasonably believes such sources to be reliable, but does not make any representations, express or implied as to the accuracy or fitness of use of such information. The information or contents of the information/analysis do not constitute advice and should not be relied upon in making (or refraining from making) any decision. Any reliance placed upon the information provided by Datanet is the sole responsibility and strictly at the user's risk.
9. In no event will Datanet be liable for any damages (including, without limitation, damages for loss of business projects, or loss of profits) arising in contract, tort or otherwise from the use of or inability to use any of its contents, or from any action taken (or refrained from being taken) as a result of using the analysis or any of its contents. Datanet its directors, owners, editors, officials, employees, distributor and agents or any associate will not be liable for any errors in the information contained or any consequences arising from the use of the contents of the provided information/analysis.
10. If any provision of these terms and conditions is held invalid or illegal or unenforceable for any reason by any court of competent jurisdiction, such provision shall be severed and the remainder of provisions of the terms and conditions shall continue in full force and effect as if the Term of Use had been executed with the invalid, illegal or unenforceable provision eliminated.
11. If there are any discrepancies in the information provided, please bring it to attention of Datanet for suitable rectification measures.

Buy Online This Complete Book At
Datanet India eBooks Store

www.indiastatpublications.com

or go directly at

[http://www.indiastatpublications.com/
Assembly_factbook/Uttar Pradesh/Aonla/ Bithari_Chainpur](http://www.indiastatpublications.com/Assembly_factbook/Uttar%20Pradesh/Aonla/Bithari_Chainpur)

 **indiastat**elections

ISBN : 978-93-5822-151-0



9 789358 221510