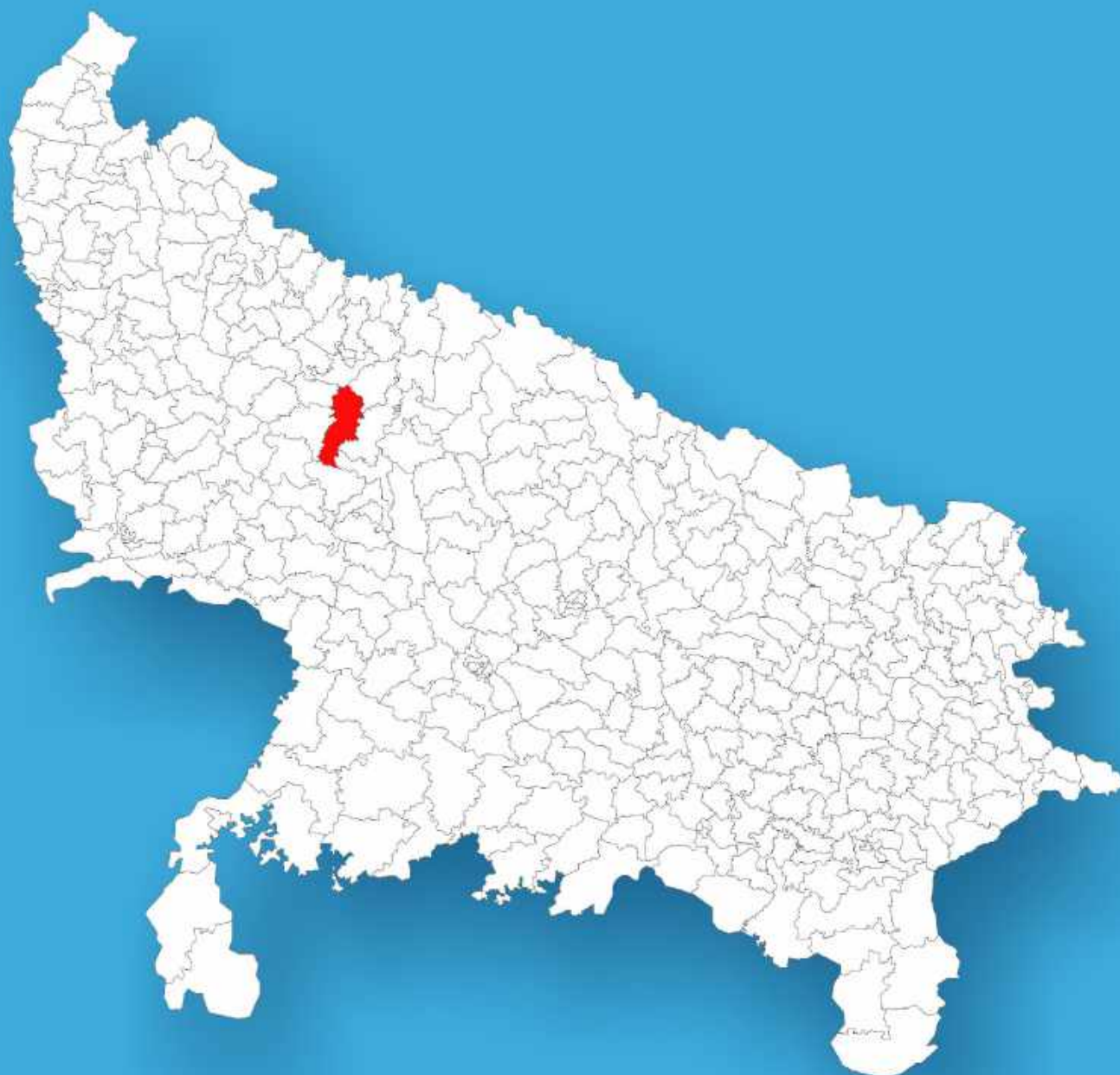




Uttar Pradesh

Assembly Factbook™

Dataganj Assembly Constituency



Key Electoral Data of Dataganj
Assembly Constituency (Vidhan Sabha)

Uttar Pradesh

Assembly Factbook™

Dataganj Assembly Constituency



Dataganj Vidhan Sabha

Editor & Director

Dr. R.K. Thukral

Research Editor

Dr. Shafeeq Rahman

**Compiled, Researched and Published by
Datanet India Pvt. Ltd.**

D-100, 1st Floor,

Okhla Industrial Area, Phase-I,

New Delhi- 110020.

Ph.: 91-11- 43580781-84

Email : support@indiastatpublications.com

Website : www.indiastatelections.com

Online Book Store :

www.indiastatpublications.com

Report No. : AFB/UP-117-0125

ISBN : 978-93-5905-862-7

First Edition : January, 2018

Eighth Updated Edition : January, 2025

Price : Rs.11500/-

US\$ 310

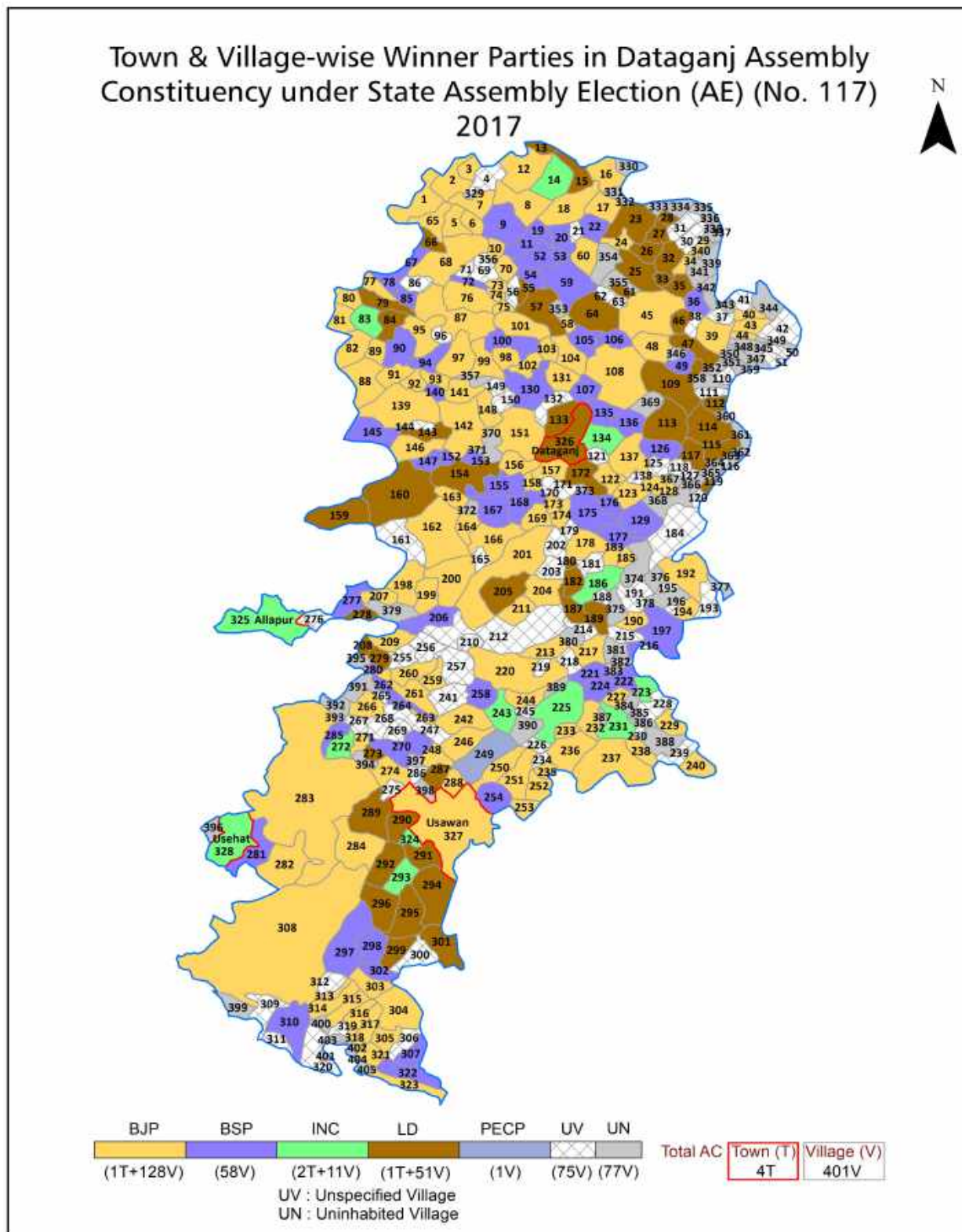
© Datanet India Pvt. Ltd.

All rights reserved. No part of this book may be reproduced, stored in a retrieval system or transmitted in any form or by any means, mechanical photocopying, photographing, scanning, recording or otherwise without the prior written permission of the publisher. Please refer to Disclaimer at page no. 360 for the use of this publication.

Printed in India

No.	Particulars	Page No.
	Introduction	
1	Assembly Constituency - (Vidhan Sabha) at a Glance Features of Assembly as per Delimitation Commission of India (2008)	1-2
	Location and Political Maps	
2	Location Map Boundaries of Assembly Constituency - (Vidhan Sabha) in District Boundaries of Assembly Constituency under Parliamentary Constituency - (Lok Sabha) Town & Village-wise Winner Parties-2022, 2019, 2017, 2014, 2012 and 2009	3-11
	Administrative Setup (2011)	
3	District Sub-district Towns Villages Inhabited Villages Uninhabited Villages Village Panchayat Intermediate Panchayat	12-28
	Demographics (2011)	
4	Population Households Rural/Urban Population Towns and Villages by Population Size Sex Ratio (Total & 0-6 Years) Religious Population Social Population Literacy Rate	29-30
	Electoral Features	
5	Important Dates of Last Elections Held Electors by Gender Service Electors Voters Voters Turnout Polling Stations & Average Number of Electors per Polling Station Electors by Age Group Present Elected Representatives	31-36
	Historical Summary Election Results	
6	Vote Share of Major Parties Winning Margin (Number & Percentage) Polarity of Parties Summary Result of Assembly Segment of Parliamentary Election 2024, 2019, 2014, 2009, 2004 and 1999 Summary Result of Assembly Elections 2022, 2017, 2012, 2007, 2002, 1996, 1993, 1991, 1989, 1985, 1980, 1977, 1974, 1969, 1967, 1962 and 1957	37-61
	Polling Station Level Election Results	
7	Name and Number of Polling Station 2022, 2019, 2017, 2014, 2012 and 2009 Polling Station-wise Electors, Voters & Voters Turnout 2022, 2019, 2017, 2014, 2012 and 2009 Polling Station wise Elections Results 2022, 2019, 2017, 2014, 2012 and 2009	62-313
8	Panchayat and Local Bodies Election Results Panchayat Result 2015 Urban Local Bodies Result 2012	314-338
9	Share of Assembly Constituency Share of Assembly Constituency - (Vidhan Sabha) in State, District and Parliamentary Constituency - (Lok Sabha)	339
10	Socio-Economic Amenities (2011) Access to Administrative Units Agricultural, Manufacturing and Industrial Commodities Demographic Indicators Education Health & Manpower Drinking Water Supply Sanitation Entertainment and Recreations Infrastructure Power Food Allocation Distribution and Marketing of Agriculture Commodities Infrastructure Transport and Road Infrastructure Communication Banking and Financial Services Land Use Irrigation Source	341-355
11	Abbreviation & Sources	356-359
12	Disclaimer	360

Location & Political Map



Administrative Setup

List of Village Panchayat & Intermediate Panchayat (Block) Name - 2011

Village Name	Village Panchayat Name	Intermediate Panchayat Name
Abhai Pur	Kundra Kharsai	Samrer
Abhigaon	Abhigaon	Mion
Afzalpur Kalan	Jamalpur	Mion
Agauri	Virmiya Dandi	Dataganj
Agesi	Dyorara Agesi	Mion
Ahirpur	Babhanpur	Mion
Ahmadganj	Nagaria Chikan	Mion
Ahmadnagar Rukhada	Ahmad Nagar	Mion
Akbar Pur	Kaman	Samrer
Akbarpur	Birampur Bhadeli	Usawan
Alawal Nagar	Phirojpur	Samrer
Ali Nagla	Lahderi Lahdora	Samrer
Amritapur	Ghazipur	Samrer
Amroli	Khukadi	Samrer
Anandapur	Chair Kota Purwa	Dataganj
Anandpur	Anandpur	Mion
Andhrau	Dataganj	Dataganj
Angadpur	Gadha	Samrer
Asafpur	Asrafpur	Mion
Asdharmai	Ardharmai	Mion
Atena Pukhta	Ataina Pukhta	Usawan
Atsena	Atsena	Dataganj
Azampur Bisauria	Azampur	Dataganj
Azmabad	Ismailpur	Dataganj
Bachheli Daranagar	Baheli Daranagar	Usawan
Bachhiliya Pukhta	Vachilia	Samrer
Baghaura Urf Ghausganj	Gauty Gausaganj	Mion
Bajheda	Mansa Nagla	Mion
Bakhtpur	Bakhtpur	Dataganj

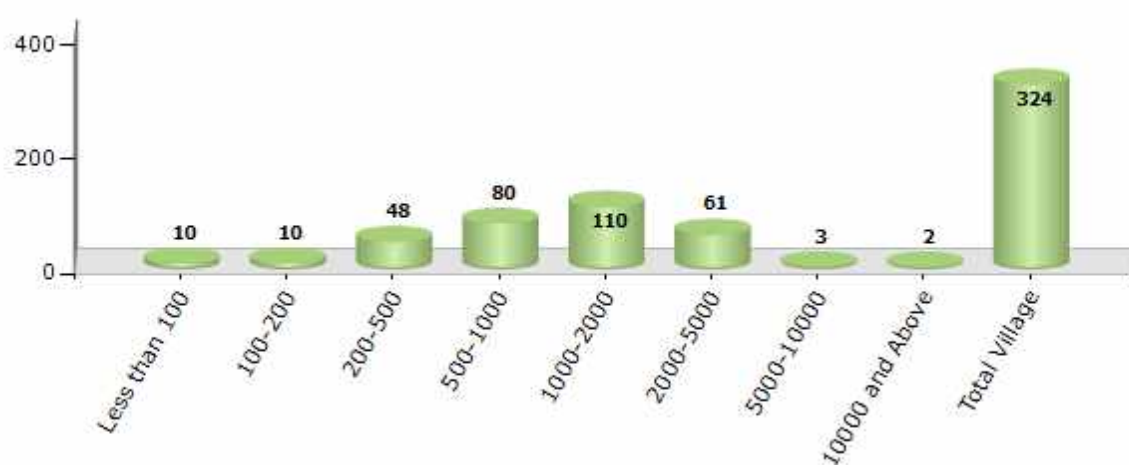
Contd....

Demographics

Number of Villages by Population Size - 2011

Less than 100	100-200	200-500	500-1000	1000-2000	2000-5000	5000-10000	10000 and Above	Total Village
10	10	48	80	110	61	3	2	324

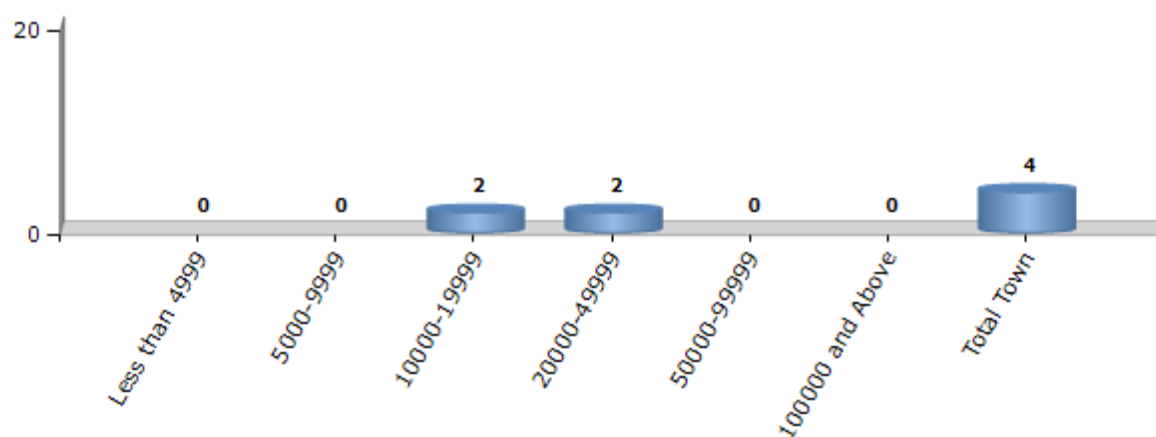
Number of Villages by Population Size - 2011



Number of Towns by Population Size - 2011

Less than 4999	5000-9999	10000-19999	20000-49999	50000-99999	100000 and Above	Total Town
0	0	2	2	0	0	4

Number of Towns by Population Size - 2011

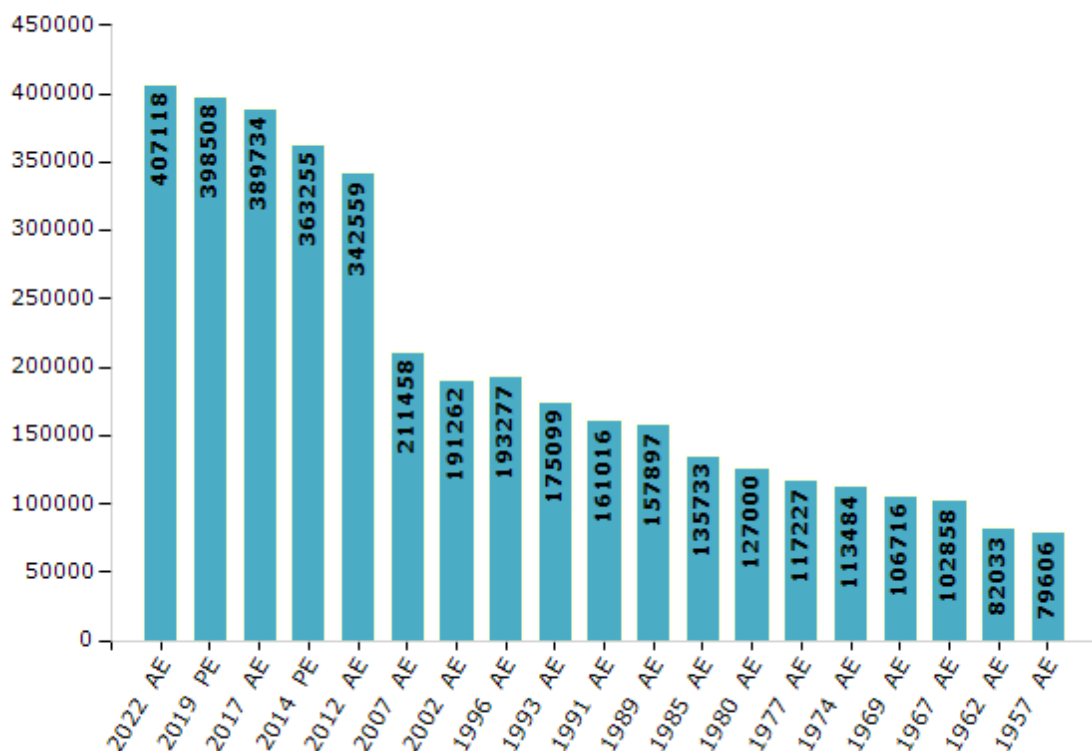


Electoral Features

Electors by Male & Female

Year	Male	Female	Others	Total	Year	Male	Female	Others	Total
2022 AE	221572	185516	30	407118	1991 AE	88079	72937	-	161016
2019 PE	217139	181361	8	398508	1989 AE	86443	71454	-	157897
2017 AE	213594	176132	8	389734	1985 AE	78933	56800	-	135733
2014 PE	202850	160398	7	363255	1980 AE	73951	53049	-	127000
2012 AE	194148	148406	5	342559	1977 AE	68984	48243	-	117227
2009 PE	-	-	-	-	1974 AE	66877	46607	-	113484
2007 AE	121124	90334	-	211458	1969 AE	61900	44816	-	106716
2004 PE	-	-	-	-	1967 AE	-	-	-	102858
2002 AE	109855	81407	-	191262	1962 AE	-	-	-	82033
1999 PE	-	-	-	-	1957 AE	-	-	-	79606
1996 AE	113491	79786	-	193277	1952 AE	-	-	-	-
1993 AE	102001	73098	-	175099					

Number of Electors



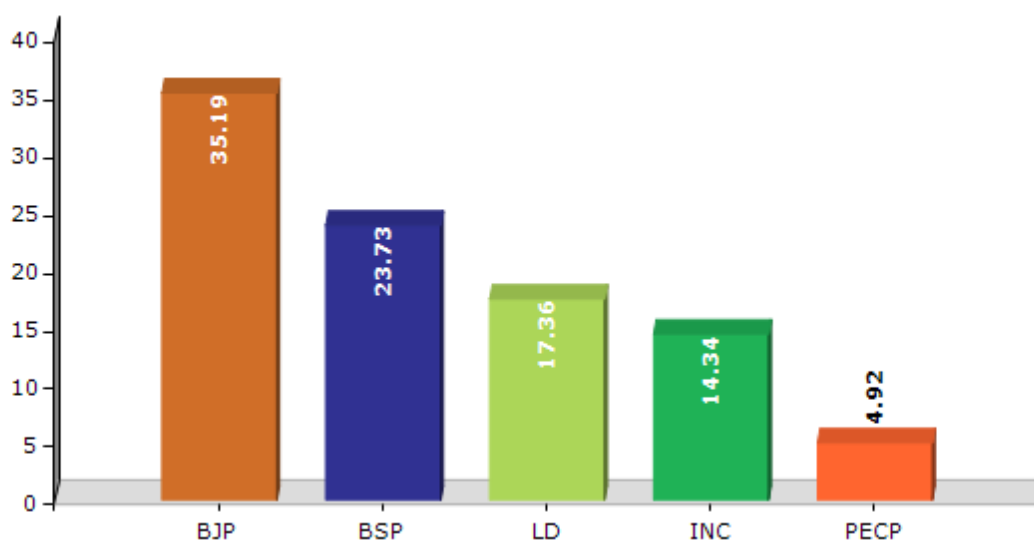
Note : AE : Assembly Election, PE : Assembly Segment of Parliamentary Election

Historical Summary Election Results

Summary Result of Assembly Election - 2017

Candidate Name	Party	Votes	Votes %
Rajeev Kumar Singh Urf Babbu Bhaiya	BJP	79110	35.19
Sinod Kumar Shakya (Deepu Bhaiya)	BSP	53351	23.73
Captain Arjun Singh	LD	39029	17.36
Prem Pal Singh Yadav	INC	32243	14.34
Dr Shailesh Pathak	PECP	11064	4.92
Jitendra Singh Yadav	RLD	1898	0.84
Man Singh	DESP	1195	0.53
Rajveer Sharma	BSRD	1181	0.53
Rajendra Singh	IND	1136	0.51
Dr Ajeet Singh	IND	995	0.44
Ved Babu	JASSP	903	0.4
Rajkumar	BHABHAPA	746	0.33
	NOTA	1971	0.88

Votes Percentage of Top Parties - 2017



Polling Station Level Election Results

Number and Name of Polling Stations (PS) (2022)

Number of Polling Stations	Name of Polling Stations	Number of Polling Stations	Name of Polling Stations
1	Pr. School Room No. 1 Mujhyana	22	Jr. High. School Barahi Sahora Room No. 2 Eastren
2	Pr. School Mujhyana Room No. 3	23	Pr. School Nanai Room No. 1
3	Pr. School Amanabad Room No. 1	24	Pr. School Room No. 1 Sukhaura Eastern Part
4	Pr. School Room No. 1 Budhupura	25	Pr. Schoolsukhora Room No. 3 Eastern Part
5	Pr. School Kishorpur Room No.1	26	Pr. School Sukhaura Room No. 2 Western Part
6	Pr. School Lalpur M. Kishorpur Room No. 1	27	Pr.School Amritapur Room No. 1
7	Pr. School Bhagwanpur Room No. 1	28	Pr.School Noorpur Room No. 1
8	Pr. School Gazipur Room No. 1	29	Pr.School Noorpur Room No. 2
9	Pr. School Gazipur Room No. 2	30	Pr. Schoolvaleemganj M. Sisaiya Gusai Room No 1.
10	Pr. School Udna Udaniyaroom No. 1	31	Jr. High School Sisasiyan Gusai Room No. 1
11	Pr. School Khukdi Room No. 1	32	Jr. High School Sisasiyan Gusairoom No. 2
12	Pr. School Khukdi Room No. 3	33	Pr.School Hasiganj Room No. 1
13	Pr. School Senpur Room No. 1	34	Pr.School Brahmpur Room No. 1
14	Pr. School Amroli Room No. 1	35	New Pr.Schoolbaura Room No. 1
15	Pr. School Amroli Room No. 2	36	New Pr. School Vaura Room No. 2
16	Pr. School Rukumpur Room No. 1	37	Jr. High School Jhuksa Room No. 1
17	Pr. School Diyuni Room No. 1	38	Jr. High Schoolneta Jhuksa Room No. 3
18	Pr. School Diyuni Room No. 3	39	Jr. High Schoolneta Jhuksa Room No. 2
19	Pr. School Diyoni Room No. 2	40	Pr.School Bhudeli Room No. 1
20	Junior High School Gandah Room N0. 1	41	Pr.School Rudeli Room No. 1
21	Jr. High School Barahi Sahora Room No. 1 Western	42	Pr.School Sarai Pachtaur Room No. 1

Contd....

Polling Station Level Election Results

Polling Station-wise Votes Secured by Overall Top Five Parties in Dataganj Assembly in Assembly Election (AE) under Aonla Parliamentary Constituency in Uttar Pradesh (2022)

Number of Polling Station	Winner - Rajeev Singh Urf Babbu Bhaiya (BJP)	Runner-up - Arjun Singh (SP)	3rd - Rachit Gupta (BSP)	4th - Atif Khan (INC)	5th - Ganesh (JANADIP)	NOTA	Other	Total Votes Secured
36	119	101	166	15	97	0	24	522
37	277	108	200	5	0	5	15	610
38	313	166	34	2	1	5	14	535
39	147	354	7	6	11	12	23	560
40	41	860	3	7	0	0	1	912
41	585	102	16	22	0	5	18	748
42	125	215	1	8	5	1	8	363
43	176	64	163	5	1	0	0	409
44	267	123	15	1	0	1	4	411
45	321	235	5	2	1	4	11	579
46	101	678	33	13	0	1	4	830
47	190	260	35	1	1	4	15	506
48	216	148	126	7	0	3	9	509
49	231	67	14	3	1	1	4	321
50	29	466	7	1	0	2	3	508
51	139	236	63	8	0	1	5	452
52	203	126	10	3	1	6	10	359
53	130	71	18	2	1	3	1	226
54	242	51	4	21	0	1	6	325
55	50	574	52	2	0	14	3	695
56	345	40	9	1	0	4	8	407
57	18	522	1	1	0	3	2	547
58	3	277	0	1	0	0	0	281
59	254	242	2	0	0	6	12	516
60	246	157	80	2	0	3	5	493
61	366	140	10	1	2	4	14	537
62	150	130	1	1	1	1	11	295
63	61	419	56	0	0	3	5	544
64	80	158	32	3	0	1	22	296
65	154	215	59	2	0	5	13	448
66	333	64	4	2	0	1	10	414
67	410	216	45	3	1	3	22	700
68	317	62	68	1	0	3	11	462
69	399	87	9	0	0	6	5	506
70	122	202	109	1	2	5	4	445

Contd....

Polling Station Level Election Results

Winner, Runner-up and 3rd Party Position & Winning Margin According to Polling Stations in Dataganj Assembly in Assembly Election (AE) under Aonla Parliamentary Constituency in Uttar Pradesh (2022)

Polling Station Number	Winner Party	Winner Votes (%)	Runner-up Party	Runner-up Votes (%)	Winning Margin Votes (%)	Third Party	Third Party Votes (%)	Other Votes (%)
71	SP	262 (53.58)	BJP	205 (41.92)	57 (11.66)	INC	7 (1.43)	15 (3.07)
72	SP	266 (67.51)	BJP	96 (24.37)	170 (43.14)	BSP	14 (3.55)	18 (4.57)
73	BJP	391 (62.76)	SP	163 (26.16)	228 (36.6)	BSP	49 (7.87)	20 (3.21)
74	BJP	296 (59.56)	SP	154 (30.99)	142 (28.57)	BSP	38 (7.65)	9 (1.81)
75	SP	195 (51.05)	BJP	163 (42.67)	32 (8.38)	RSPS	5 (1.31)	19 (4.97)
76	BJP	340 (57.05)	SP	212 (35.57)	128 (21.48)	INC	18 (3.02)	26 (4.36)
77	BJP	488 (72.08)	SP	97 (14.33)	391 (57.75)	BSP	27 (3.99)	65 (9.6)
78	SP	170 (46.83)	BJP	132 (36.36)	38 (10.47)	BSP	34 (9.37)	27 (7.44)
79	BJP	244 (59.08)	SP	134 (32.45)	110 (26.63)	JANADIP	24 (5.81)	11 (2.66)
80	SP	211 (59.94)	BSP	64 (18.18)	147 (41.76)	BJP	53 (15.06)	24 (6.82)
81	BJP	157 (38.57)	SP	104 (25.55)	53 (13.02)	BSP	100 (24.57)	46 (11.3)
82	SP	311 (63.21)	BJP	163 (33.13)	148 (30.08)	INC	7 (1.42)	11 (2.24)
83	SP	303 (78.7)	BJP	75 (19.48)	228 (59.22)	INC	1 (0.26)	6 (1.56)
84	BJP	336 (66.14)	SP	112 (22.05)	224 (44.09)	BSP	38 (7.48)	22 (4.33)
85	BJP	256 (70.91)	SP	76 (21.05)	180 (49.86)	INC	11 (3.05)	18 (4.99)
86	SP	146 (63.48)	BJP	77 (33.48)	69 (30)	VSIP	2 (0.87)	5 (2.17)
87	BJP	224 (43.33)	BSP	149 (28.82)	75 (14.51)	SP	123 (23.79)	21 (4.06)
88	BJP	171 (58.76)	BSP	81 (27.84)	90 (30.92)	SP	32 (11)	7 (2.41)
89	SP	212 (47.53)	BJP	210 (47.09)	2 (0.44)	INC	5 (1.12)	19 (4.26)
90	BJP	293 (50.69)	SP	252 (43.6)	41 (7.09)	BSP	11 (1.9)	22 (3.81)
91	SP	318 (72.94)	INC	50 (11.47)	268 (61.47)	BJP	42 (9.63)	26 (5.96)
92	BJP	309 (76.49)	SP	47 (11.63)	262 (64.86)	BSP	28 (6.93)	20 (4.95)
93	BJP	220 (49.66)	SP	191 (43.12)	29 (6.54)	BSP	7 (1.58)	25 (5.64)
94	BJP	318 (54.64)	SP	129 (22.16)	189 (32.48)	BSP	120 (20.62)	15 (2.58)
95	BJP	341 (54.74)	SP	237 (38.04)	104 (16.7)	BSP	26 (4.17)	19 (3.05)
96	BJP	225 (55.69)	SP	149 (36.88)	76 (18.81)	BSP	13 (3.22)	17 (4.21)
97	BJP	318 (58.67)	SP	114 (21.03)	204 (37.64)	BSP	97 (17.9)	13 (2.4)
98	BJP	431 (66.1)	SP	92 (14.11)	339 (51.99)	BSP	64 (9.82)	65 (9.97)
99	BJP	251 (56.66)	SP	130 (29.35)	121 (27.31)	BSP	41 (9.26)	21 (4.74)
100	BJP	250 (51.87)	SP	158 (32.78)	92 (19.09)	BSP	56 (11.62)	18 (3.73)
101	BJP	414 (71.88)	SP	143 (24.83)	271 (47.05)	BSP	10 (1.74)	9 (1.56)
102	BJP	358 (54.49)	SP	267 (40.64)	91 (13.85)	INC	7 (1.07)	25 (3.81)
103	BJP	182 (49.59)	SP	154 (41.96)	28 (7.63)	BSP	24 (6.54)	7 (1.91)
104	BJP	267 (67.25)	SP	60 (15.11)	207 (52.14)	BSP	58 (14.61)	12 (3.02)
105	BJP	172 (44.56)	SP	170 (44.04)	2 (0.52)	BSP	37 (9.59)	7 (1.81)

Contd....

Socio-Economic Amenities - Rural

Access to Education Facilities

Particulars	Number of Villages (% of Population)				
	Available	Not Available	If Not Available (Distance of Nearest Facility)		
			A	B	C
Govt. Primary School	221 (80)	103 (20)	47 (6)	4 (1)	0 (0)
Private Primary School	35 (19)	289 (81)	2 (0)	2 (0)	0 (0)
Govt. Middle School	91 (45)	233 (55)	121 (21)	18 (4)	10 (4)
Private Middle School	14 (7)	310 (93)	18 (5)	4 (1)	1 (1)
Govt. Secondary School	5 (2)	319 (98)	45 (15)	66 (21)	39 (11)
Private Secondary School	5 (3)	319 (97)	49 (15)	39 (10)	29 (8)
Govt. Senior Secondary School	1 (0)	323 (100)	30 (12)	66 (21)	57 (17)
Private Senior Secondary School	1 (1)	323 (99)	28 (7)	45 (14)	45 (13)
Govt. Arts and Science Degree College	0 (0)	324 (100)	2 (1)	5 (1)	129 (44)
Private Arts and Science Degree College	0 (0)	324 (100)	2 (0)	1 (0)	114 (35)
Govt. Engineering College	0 (0)	324 (100)	5 (2)	3 (1)	96 (33)
Private Engineering College	0 (0)	324 (100)	2 (0)	0 (0)	111 (34)
Govt. Medicine College	2 (1)	322 (99)	6 (4)	9 (4)	116 (37)
Private Medicine College	0 (0)	324 (100)	0 (0)	0 (0)	74 (21)
Govt. Management Institute	2 (1)	322 (99)	3 (0)	2 (0)	157 (52)
Private Management Institute	0 (0)	324 (100)	0 (0)	0 (0)	73 (19)
Govt. Polytechnic	1 (0)	323 (100)	1 (0)	1 (0)	241 (74)
Private Polytechnic	0 (0)	324 (100)	0 (0)	0 (0)	38 (11)
Govt. Vocational Training School/ITI	1 (0)	323 (100)	4 (1)	3 (1)	240 (74)
Private Vocational Training School/ITI	0 (0)	324 (100)	0 (0)	0 (0)	39 (10)
Govt. Non Formal Training Centre	1 (0)	323 (100)	11 (2)	36 (12)	114 (34)
Private Non Formal Training Centre	0 (0)	324 (100)	0 (0)	0 (0)	8 (2)
Govt. School For Disabled	0 (0)	324 (100)	2 (0)	8 (2)	85 (30)
Private School For Disabled	0 (0)	324 (100)	0 (0)	0 (0)	7 (2)
Government Others	0 (0)	324 (100)	0 (0)	0 (0)	3 (1)
Private Others	0 (0)	324 (100)	0 (0)	0 (0)	0 (0)

Note : Distance A : Less than 5 km; B : Between 5-10 km; C : 10+ km.; Source : Data Analysis is based on 2011 Census.

DISCLAIMER

The Terms of Use and Disclaimer of Datanet India Private Limited (hereinafter referred to as "Datanet") for use of this analysis report of **Dataganj Assembly Constituency (Dataganj Vidhan Sabha)** :-

1. **Assembly Factbook™** is a Registered Trade Mark owned by Datanet.
2. All the maps are sketched and graphical representation only and have not been drawn to the scale and also not to represent the actual geographical area or boundary of the unit.
3. The data for the aforesaid analysis is based on authentic sources and has been culled from the various publications of Census, CSO and NSSO for district and block level data, various central and state government departments, Central & State Elections Commissions and the concerned Returning Officers' releases, Electoral Rolls, Election results and allied publications, internal assessment, surveys, estimates and analysis. Therefore, certain adjustment of data at micro level may have been done to arrive closer to the macro data.
4. Data have been provided on an "As Is" and "As AVAILABLE" basis
5. The colours shown in the maps or diagram and charts of a particular party, alliance or AC are indicative and do not represent them.
6. This publication which includes maps, sheets, graphs and data would be the property under copyright of Datanet only. The user may use these for its internal study, analysis and research purposes. It's public display, re-selling or any commercial uses by the user are not allowed.
7. Datanet has taken due care and caution in compilation and processing of data and allied information, but does not guarantee the accuracy, adequacy or completeness of any information/analysis and will be not responsible for any errors or omissions or for the results obtained from the use of such information/analysis.
8. All the contents for the publication have been culled from various authentic sources and Datanet reasonably believes such sources to be reliable, but does not make any representations, express or implied as to the accuracy or fitness of use of such information. The information or contents of the information/analysis do not constitute advice and should not be relied upon in making (or refraining from making) any decision. Any reliance placed upon the information provided by Datanet is the sole responsibility and strictly at the user's risk.
9. In no event will Datanet be liable for any damages (including, without limitation, damages for loss of business projects, or loss of profits) arising in contract, tort or otherwise from the use of or inability to use any of its contents, or from any action taken (or refrained from being taken) as a result of using the analysis or any of its contents. Datanet its directors, owners, editors, officials, employees, distributor and agents or any associate will not be liable for any errors in the information contained or any consequences arising from the use of the contents of the provided information/analysis.
10. If any provision of these terms and conditions is held invalid or illegal or unenforceable for any reason by any court of competent jurisdiction, such provision shall be severed and the remainder of provisions of the terms and conditions shall continue in full force and effect as if the Term of Use had been executed with the invalid, illegal or unenforceable provision eliminated.
11. If there are any discrepancies in the information provided, please bring it to attention of Datanet for suitable rectification measures.

**Buy Online This Complete Book At
Datanet India eBooks Store**

www.indiastatpublications.com

or go directly at

**[http://www.indiastatpublications.com/
Assembly_factbook/Uttar Pradesh/Aonla/ Dataganj](http://www.indiastatpublications.com/Assembly_factbook/Uttar%20Pradesh/Aonla/Dataganj)**

 **indiastat**elections

ISBN : 978-93-5905-862-7



9 789359 105862