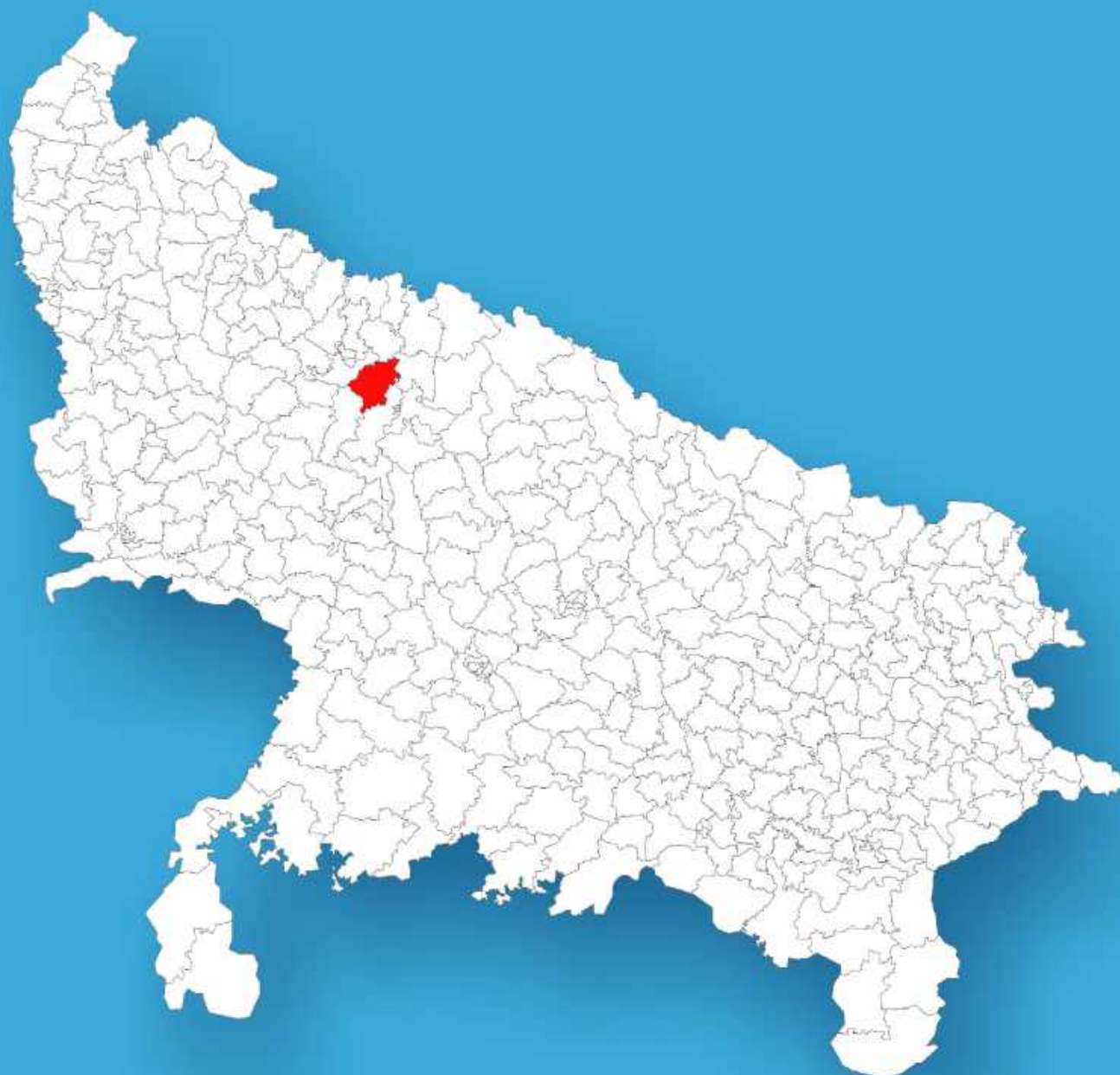




Uttar Pradesh

Assembly Factbook™

Faridpur Assembly Constituency



Key Electoral Data of Faridpur
Assembly Constituency (Vidhan Sabha)

Uttar Pradesh

Assembly Factbook™

Faridpur Assembly Constituency



Faridpur Vidhan Sabha

Editor & Director

Dr. R.K. Thukral

Research Editor

Dr. Shafeeq Rahman

**Compiled, Researched and Published by
Datanet India Pvt. Ltd.**

D-100, 1st Floor,

Okhla Industrial Area, Phase-I,

New Delhi- 110020.

Ph.: 91-11- 43580781-84

Email : support@indiastatpublications.com

Website : www.indiastatelections.com

Online Book Store :

www.indiastatpublications.com

Report No. : AFB/UP-122-0125

ISBN : 978-93-5822-870-0

First Edition : January, 2018

Eighth Updated Edition : January, 2025

Price : Rs.11500/-

US\$ 310

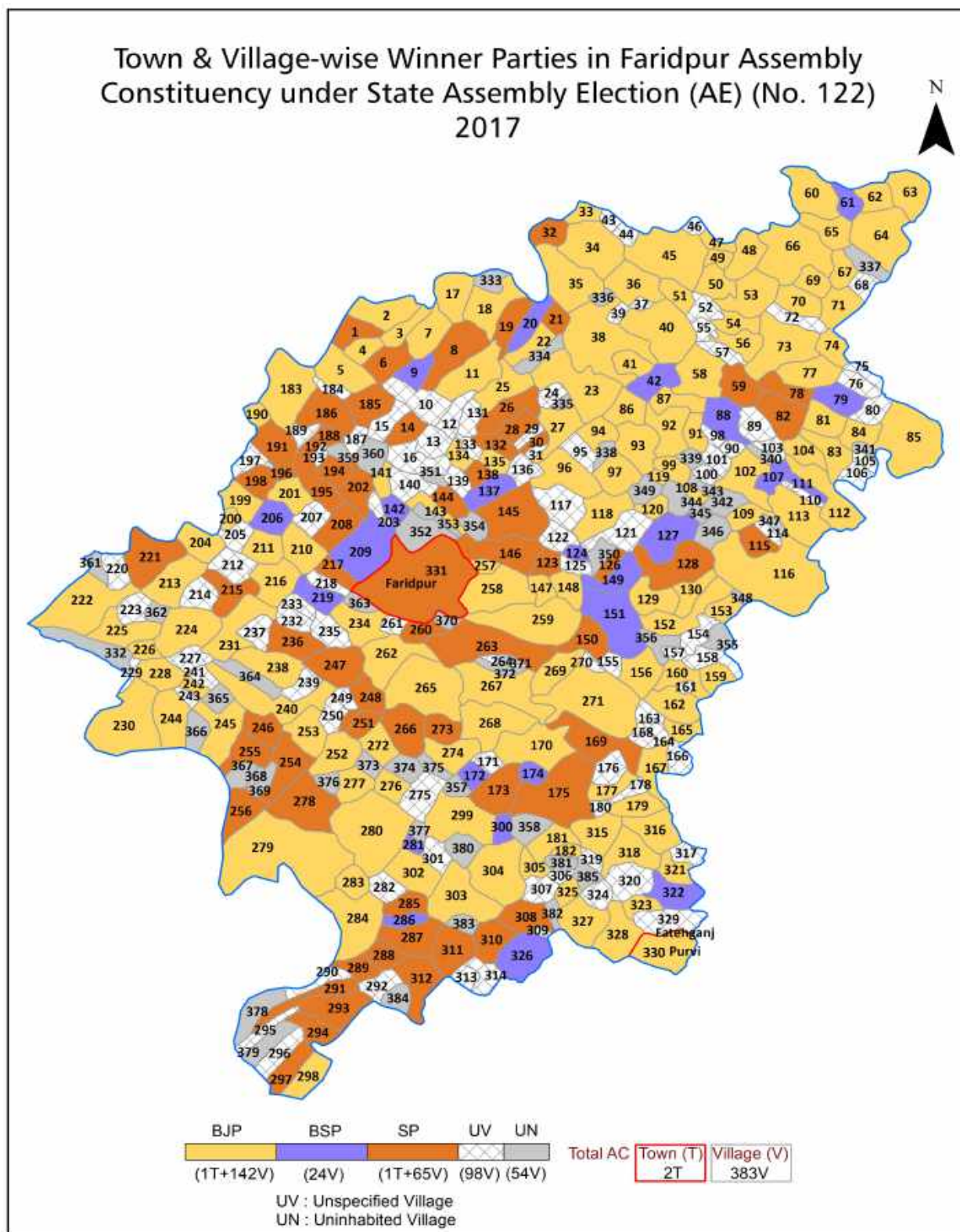
© Datanet India Pvt. Ltd.

All rights reserved. No part of this book may be reproduced, stored in a retrieval system or transmitted in any form or by any means, mechanical photocopying, photographing, scanning, recording or otherwise without the prior written permission of the publisher. Please refer to Disclaimer at page no. 312 for the use of this publication.

Printed in India

No.	Particulars	Page No.
	Introduction	
1	Assembly Constituency - (Vidhan Sabha) at a Glance Features of Assembly as per Delimitation Commission of India (2008)	1-2
	Location and Political Maps	
2	Location Map Boundaries of Assembly Constituency - (Vidhan Sabha) in District Boundaries of Assembly Constituency under Parliamentary Constituency - (Lok Sabha) Town & Village-wise Winner Parties-2024, 2022, 2019, 2017, 2014, 2012 and 2009	3-11
	Administrative Setup (2011)	
3	District Sub-district Towns Villages Inhabited Villages Uninhabited Villages Village Panchayat Intermediate Panchayat	12-28
	Demographics (2011)	
4	Population Households Rural/Urban Population Towns and Villages by Population Size Sex Ratio (Total & 0-6 Years) Religious Population Social Population Literacy Rate	29-30
	Electoral Features	
5	Important Dates of Last Elections Held Electors by Gender Service Electors Voters Voters Turnout Polling Stations & Average Number of Electors per Polling Station Electors by Age Group Present Elected Representatives	31-36
	Historical Summary Election Results	
6	Vote Share of Major Parties Winning Margin (Number & Percentage) Polarity of Parties Summary Result of Assembly Segment of Parliamentary Election 2024, 2019, 2014, 2009, 2004 and 1999 Summary Result of Assembly Elections 2022, 2017, 2012, 2007, 2002, 1996, 1993, 1991, 1989, 1985, 1980, 1977, 1974, 1969, 1967, 1962, 1957 and 1952	37-62
	Polling Station Level Election Results	
7	Name and Number of Polling Station 2024, 2022, 2019, 2017, 2014, 2012 and 2009 Polling Station-wise Electors, Voters & Voters Turnout 2024, 2022, 2019, 2017, 2014, 2012 and 2009 Polling Station wise Elections Results 2024, 2022, 2019, 2017, 2014, 2012 and 2009	63-271
8	Panchayat and Local Bodies Election Results Panchayat Result 2015 Urban Local Bodies Result 2012	272-290
	Share of Assembly Constituency	
9	Share of Assembly Constituency - (Vidhan Sabha) in State, District and Parliamentary Constituency - (Lok Sabha)	291
	Socio-Economic Amenities (2011)	
10	Access to Administrative Units Agricultural, Manufacturing and Industrial Commodities Demographic Indicators Education Health & Manpower Drinking Water Supply Sanitation Entertainment and Recreations Infrastructure Power Food Allocation Distribution and Marketing of Agriculture Commodities Infrastructure Transport and Road Infrastructure Communication Banking and Financial Services Land Use Irrigation Source	293-307
11	Abbreviation & Sources	308-311
12	Disclaimer	312

Location & Political Map



Administrative Setup

List of Village Panchayat & Intermediate Panchayat (Block) Name - 2011

Village Name	Village Panchayat Name	Intermediate Panchayat Name
Adinpur	Angadpur	Bhuta
Ahmadpur	Doulatpur	Bhuta
Ahrola	Ahirola	Bhuta
Amirta Ilaka Budholi	Athana	Bhuta
Amirta Ilaka Shivpuri	Amrita	Faridpur
Amirti	Amrati	Bhuta
Amrekh	Maini	Faridpur
Angadpur Khamria	Angadpur Khamaria	Bhuta
Arjunpur	Arjunpur	Bhuta
Ashokpur	Bhagwanpur	Faridpur
Athain	Athapan	Bhuta
Athana	Adhana	Bhuta
Athkona	Adhkona	Bhuta
Aurangabad	Gbor	Faridpur
Badra Kasampur	Badra Kasampur	Bhuta
Bahanpur	Vahanpur	Faridpur
Bahgulpur	Bahgulpur	Bhuta
Bakainiya	Bakeniya	Faridpur
Bakarganj	Bakarganj	Bhuta
Bamiya Shankarpur	India Nagjira Ali	Bhuta
Bandia Khurd	Bandiya Khurd	Faridpur
Banjaria Ilaka Jeth	Jataia	Bhuta
Banjria Ilaka Gajnera	Banzriya Gajnera	Bhuta
Bargawan	Bargaon	Faridpur
Barkhera	Barkhera	Bhuta
Barnai Keshowpur	Baenai Keshoupur	Bhuta
Barua Husanpur	Nagirampur	Bhuta
Basawanpur	Basavan Pur	Faridpur
Behra	Bahare	Faridpur

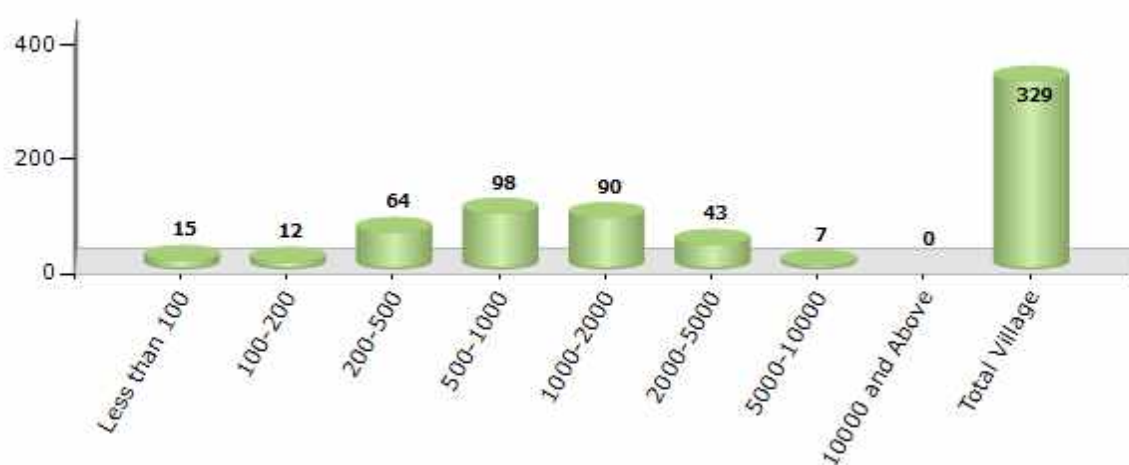
Contd....

Demographics

Number of Villages by Population Size - 2011

Less than 100	100-200	200-500	500-1000	1000-2000	2000-5000	5000-10000	10000 and Above	Total Village
15	12	64	98	90	43	7	0	329

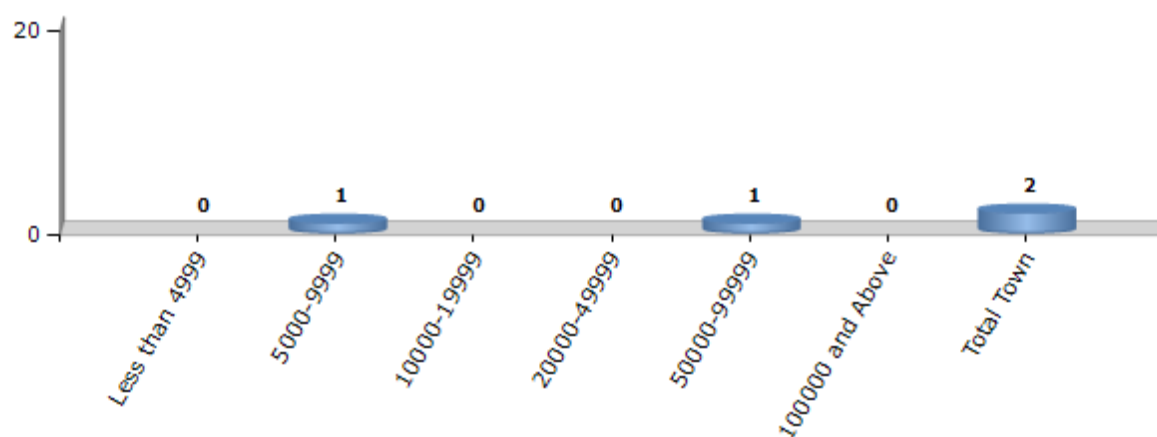
Number of Villages by Population Size - 2011



Number of Towns by Population Size - 2011

Less than 4999	5000-9999	10000-19999	20000-49999	50000-99999	100000 and Above	Total Town
0	1	0	0	1	0	2

Number of Towns by Population Size - 2011



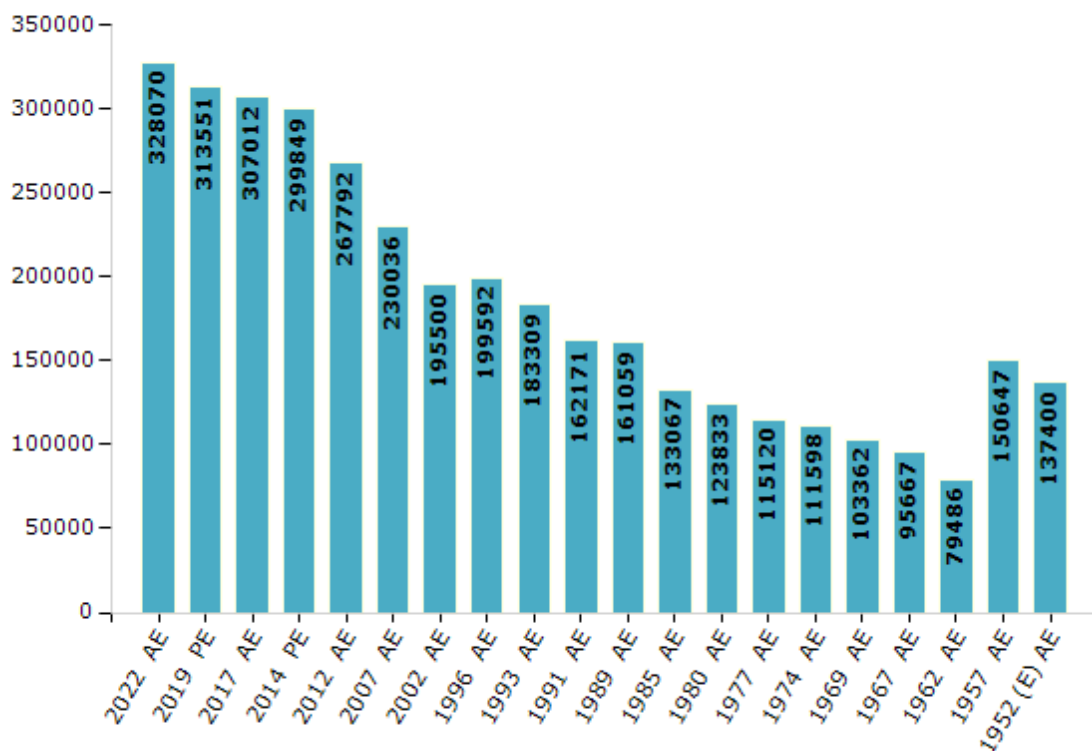
Electoral Features

Electors by Male & Female

Year	Male	Female	Others	Total
2022 AE	178570	149495	5	328070
2019 PE	171937	141609	5	313551
2017 AE	168679	138327	6	307012
2014 PE	165153	134683	13	299849
2012 AE	150307	117483	2	267792
2009 PE	-	-	-	-
2007 AE	127307	102729	-	230036
2004 PE	-	-	-	-
2002 AE	107526	87974	-	195500
1999 PE	-	-	-	-
1996 AE	109774	89818	-	199592
1993 AE	100822	82487	-	183309

Year	Male	Female	Others	Total
1991 AE	89225	72946	-	162171
1989 AE	88607	72452	-	161059
1985 AE	73205	59862	-	133067
1980 AE	68139	55694	-	123833
1977 AE	63349	51771	-	115120
1974 AE	61378	50220	-	111598
1969 AE	56802	46560	-	103362
1967 AE	-	-	-	95667
1962 AE	-	-	-	79486
1957 AE	-	-	-	150647
1952 (E) AE	-	-	-	137400

Number of Electors



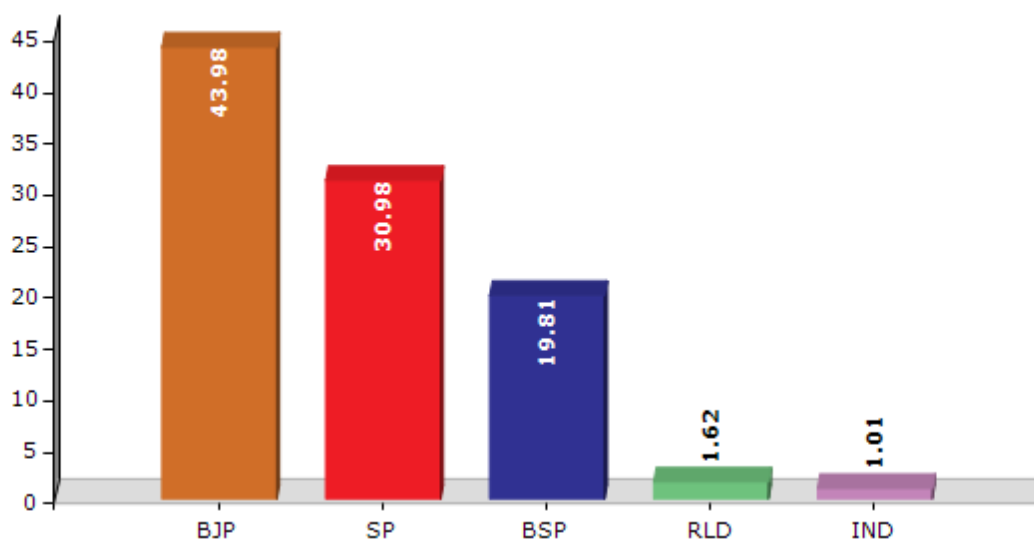
Note : AE : Assembly Election, PE : Assembly Segment of Parliamentary Election, (E) : Aonia East Cum Faridpur

Historical Summary Election Results

Summary Result of Assembly Election - 2017

Candidate Name	Party	Votes	Votes %
Dr. Shyam Bihari Lal	BJP	83656	43.98
Dr. Siya Ram Sagar	SP	58935	30.98
Vijay Pal Singh	BSP	37680	19.81
Poonam Sen	RLD	3075	1.62
Shalini Singh	IND	1927	1.01
Vijendra Pal	LD	1208	0.64
Ulfat Singh Katheriya	JASSP	990	0.52
Daulat Ram	PECP	907	0.48
	NOTA	1831	0.96

Votes Percentage of Top Parties - 2017



Polling Station Level Election Results

Number and Name of Polling Stations (PS) (2022)

Number of Polling Stations	Name of Polling Stations	Number of Polling Stations	Name of Polling Stations
1	Pri.Pat.Richha R.N. 1	22	Pri.Pat.Banjariya E0. Gajnera R.N. 1
2	Pri.Pat.Richha R.N. 2	23	Pri.Pat. Khardha Ik. Gajnera R.N. 1
3	Pri.Pat. Udaypur Ganesh Khera R.N. 1	24	Pri.Pat. Magrasa Room. No.1
4	Pri.Pat. Padhauli R.N. 1	25	Pri.Pat. Magrasa Room. No.2
5	Ambedkar B.I.C. Bhuta R.N.1	26	Pri.Pat.Varnai Kesapur R.N.1
6	Ambedkar B.I.C. Bhuta R.N.2	27	Pri.Pat. Kuiyan Rampur R.N. 1
7	Ambedkar B.I.C. Bhuta R.N.3	28	Ju0 Hai. Sec. School Rampura Praveen R.N. 1
8	Ambedkar B.I.C. Bhuta R.N.4	29	Ju0 Hai. Sec. School Rampura Praveen R.N. 2
9	Ambedkar B.I.C. Bhuta R.N.5	30	Pri.Pat.Patna R.N. 1
10	Ju0 Ha0 Ladpur Mudiya R.N. 1	31	Ju. Hai. School.Rupapur R.N. 1
11	Ju0 Ha0 Ladpur Mudiya R.N. 2	32	Pri.Pat.Kakraklan Room N0 01
12	Pri.Pat.Daulatpur Karena Room. No.1	33	Pri.Pat.Kakraklan Room N0 02
13	Pri.Pat.Daulatpur Karena Room. No.2	34	Pri.Pat.Khandsara R.N. 1
14	Pri.Pat. Dandiya Hetram R.N. 1	35	Pri.Pat.Girdharpur Jaidevram R.N. 1
15	Pri.Pat.Gajnera Room. No.1	36	Pri.Pat.Rupiyapur R.N. 1
16	Pri.Pat.Gajnera Room. No.2	37	Pri.Pat.Dabhora Ta. Ganagapur R.N. 1
17	Pri.Pat.Malua R.N. 1	38	Pri.Pat.Dabhora Ta. Ganagapur R.N. 2
18	Pri.Pat. Ahirola R.N. 1	39	Pri.Pat.Rasoolpur Bahanpur Room N0 01
19	Pri.Pat.Brahampur Mo. Hussain R.N. 1	40	Pri.Pat.Rasoolpur Bahanpur Room N0 02
20	Ju. Hai. Angadpur Khamriya R.N. 1	41	Pri.Pat.Dandiya Navajish Ali R.N. 1
21	Pri.Pat.Adeenpur R.N. 1	42	Pri.Pat.Simra Bahor Nagla R.N. 1

Contd....

Polling Station Level Election Results

Polling Station-wise Votes Secured by Overall Top Five Parties in Faridpur Assembly in Assembly Election (AE) under Aonla Parliamentary Constituency in Uttar Pradesh (2022)

Number of Polling Station	Winner - Prof. Shyam Bihari Lal (BJP)	Runner-up - Vijay Pal Singh (SP)	3rd - Shalini Singh (BSP)	4th - Amish Sagar (LD)	5th - Vishal Sagar (INC)	NOTA	Other	Total Votes Secured
36	222	202	22	10	5	8	32	501
37	259	74	14	21	1	3	16	388
38	335	65	1	4	1	2	14	422
39	361	174	13	1	1	8	13	571
40	330	128	38	4	2	6	7	515
41	289	319	6	4	2	9	19	648
42	342	138	12	5	7	6	7	517
43	249	310	14	4	2	6	10	595
44	143	143	75	5	2	0	2	370
45	202	317	1	3	1	5	2	531
46	406	62	70	5	3	6	15	567
47	20	48	78	26	4	1	2	179
48	317	81	1	3	1	4	4	411
49	249	90	5	4	1	1	3	353
50	292	214	8	5	7	10	35	571
51	480	39	21	9	2	5	15	571
52	586	140	39	5	8	4	18	800
53	74	396	5	2	3	5	3	488
54	409	43	15	6	8	4	12	497
55	412	118	152	0	2	4	13	701
56	243	146	33	7	11	2	3	445
57	60	203	116	3	7	2	3	394
58	131	47	12	1	2	3	4	200
59	406	197	24	4	6	5	9	651
60	239	117	197	3	37	11	14	618
61	265	140	77	7	11	4	17	521
62	241	48	98	5	2	3	8	405
63	95	123	263	5	3	3	6	498
64	173	83	179	4	12	5	8	464
65	284	226	20	3	5	4	7	549
66	420	49	9	5	2	1	3	489
67	458	105	74	5	2	6	1	651
68	594	64	12	19	4	6	20	719
69	244	156	113	9	3	1	3	529
70	295	173	5	9	4	6	18	510

Contd....

Polling Station Level Election Results

Winner, Runner-up and 3rd Party Position & Winning Margin According to Polling Stations in Faridpur Assembly in Assembly Election (AE) under Aonla Parliamentary Constituency in Uttar Pradesh (2022)

Polling Station Number	Winner Party	Winner Votes (%)	Runner-up Party	Runner-up Votes (%)	Winning Margin Votes (%)	Third Party	Third Party Votes (%)	Other Votes (%)
71	BJP	396 (67.58)	SP	98 (16.72)	298 (50.86)	BSP	61 (10.41)	31 (5.29)
72	BJP	387 (60)	SP	156 (24.19)	231 (35.81)	BSP	79 (12.25)	23 (3.57)
73	BJP	437 (54.97)	SP	281 (35.35)	156 (19.62)	BSP	47 (5.91)	30 (3.77)
74	SP	341 (68.2)	BJP	146 (29.2)	195 (39)	LD	5 (1)	8 (1.6)
75	SP	234 (45.53)	BSP	146 (28.4)	88 (17.13)	BJP	115 (22.37)	19 (3.7)
76	BJP	241 (69.86)	SP	88 (25.51)	153 (44.35)	BSP	4 (1.16)	12 (3.48)
77	BJP	262 (71.2)	SP	70 (19.02)	192 (52.18)	BSP	17 (4.62)	19 (5.16)
78	BJP	241 (48.79)	SP	227 (45.95)	14 (2.84)	BSP	9 (1.82)	17 (3.44)
79	BJP	312 (64.73)	SP	148 (30.71)	164 (34.02)	IND (M)	5 (1.04)	17 (3.53)
80	BJP	588 (71.62)	SP	193 (23.51)	395 (48.11)	BSP	14 (1.71)	26 (3.17)
81	SP	313 (52.08)	BJP	251 (41.76)	62 (10.32)	BSP	9 (1.5)	28 (4.66)
82	SP	301 (69.04)	BJP	65 (14.91)	236 (54.13)	BSP	58 (13.3)	12 (2.75)
83	SP	383 (84.55)	BJP	35 (7.73)	348 (76.82)	BSP	27 (5.96)	8 (1.77)
84	BJP	353 (66.6)	SP	132 (24.91)	221 (41.69)	LD	16 (3.02)	29 (5.47)
85	BJP	365 (61.04)	BSP	108 (18.06)	257 (42.98)	SP	107 (17.89)	18 (3.01)
86	BJP	400 (67.68)	SP	120 (20.3)	280 (47.38)	BSP	45 (7.61)	26 (4.4)
87	SP	482 (81.56)	BJP	78 (13.2)	404 (68.36)	AAP	10 (1.69)	21 (3.55)
88	BJP	279 (46.42)	SP	266 (44.26)	13 (2.16)	BSP	43 (7.15)	13 (2.16)
89	SP	366 (82.81)	BJP	63 (14.25)	303 (68.56)	BSP	5 (1.13)	8 (1.81)
90	BJP	319 (64.71)	SP	126 (25.56)	193 (39.15)	BSP	17 (3.45)	31 (6.29)
91	BJP	220 (61.62)	SP	104 (29.13)	116 (32.49)	INC	8 (2.24)	25 (7)
92	BJP	635 (76.78)	SP	145 (17.53)	490 (59.25)	BSP	18 (2.18)	29 (3.51)
93	SP	368 (50)	BSP	201 (27.31)	167 (22.69)	BJP	142 (19.29)	25 (3.4)
94	BJP	283 (41.56)	BSP	236 (34.65)	47 (6.91)	SP	143 (21)	19 (2.79)
95	SP	352 (66.54)	BJP	116 (21.93)	236 (44.61)	BSP	38 (7.18)	23 (4.35)
96	BJP	347 (47.86)	SP	282 (38.9)	65 (8.96)	BSP	53 (7.31)	43 (5.93)
97	SP	375 (56.14)	BSP	147 (22.01)	228 (34.13)	BJP	118 (17.66)	28 (4.19)
98	BJP	341 (74.29)	SP	78 (16.99)	263 (57.3)	AAP	18 (3.92)	22 (4.79)
99	BJP	276 (54.76)	SP	128 (25.4)	148 (29.36)	BSP	68 (13.49)	32 (6.35)
100	SP	316 (50.8)	BJP	237 (38.1)	79 (12.7)	BSP	55 (8.84)	14 (2.25)
101	SP	329 (53.41)	BJP	254 (41.23)	75 (12.18)	LD	12 (1.95)	21 (3.41)
102	BJP	319 (46.77)	SP	303 (44.43)	16 (2.34)	BSP	35 (5.13)	25 (3.67)
103	SP	307 (68.53)	BJP	130 (29.02)	177 (39.51)	LD	3 (0.67)	8 (1.79)
104	SP	506 (84.76)	BJP	70 (11.73)	436 (73.03)	BSP	4 (0.67)	17 (2.85)
105	BJP	233 (56.42)	SP	155 (37.53)	78 (18.89)	IND (M)	6 (1.45)	19 (4.6)

Contd....

Socio-Economic Amenities - Rural

Access to Education Facilities

Particulars	Number of Villages (% of Population)				
	Available	Not Available	If Not Available (Distance of Nearest Facility)		
			A	B	C
Govt. Primary School	161 (64)	168 (36)	43 (4)	3 (0)	0 (0)
Private Primary School	29 (24)	300 (76)	0 (0)	0 (0)	1 (0)
Govt. Middle School	68 (33)	261 (67)	123 (28)	10 (2)	4 (1)
Private Middle School	8 (5)	321 (95)	22 (5)	5 (3)	3 (0)
Govt. Secondary School	5 (2)	324 (98)	47 (15)	70 (21)	17 (3)
Private Secondary School	3 (0)	326 (100)	44 (13)	32 (11)	11 (2)
Govt. Senior Secondary School	2 (1)	327 (99)	30 (13)	69 (18)	27 (6)
Private Senior Secondary School	2 (0)	327 (100)	45 (13)	40 (13)	18 (4)
Govt. Arts and Science Degree College	0 (0)	329 (100)	11 (4)	43 (13)	107 (32)
Private Arts and Science Degree College	1 (1)	328 (99)	9 (2)	22 (8)	18 (9)
Govt. Engineering College	0 (0)	329 (100)	5 (1)	18 (5)	96 (28)
Private Engineering College	0 (0)	329 (100)	7 (2)	18 (5)	76 (25)
Govt. Medicine College	0 (0)	329 (100)	6 (2)	23 (5)	100 (30)
Private Medicine College	1 (1)	328 (99)	2 (0)	5 (2)	88 (30)
Govt. Management Institute	0 (0)	329 (100)	2 (0)	10 (3)	94 (30)
Private Management Institute	1 (1)	328 (99)	11 (2)	17 (4)	52 (18)
Govt. Polytechnic	0 (0)	329 (100)	1 (0)	10 (2)	153 (50)
Private Polytechnic	0 (0)	329 (100)	2 (1)	4 (1)	26 (8)
Govt. Vocational Training School/ITI	1 (0)	328 (100)	2 (0)	16 (4)	165 (56)
Private Vocational Training School/ITI	5 (1)	324 (99)	5 (1)	3 (1)	12 (3)
Govt. Non Formal Training Centre	0 (0)	329 (100)	5 (2)	26 (7)	93 (32)
Private Non Formal Training Centre	0 (0)	329 (100)	1 (0)	0 (0)	2 (0)
Govt. School For Disabled	0 (0)	329 (100)	3 (1)	12 (3)	98 (34)
Private School For Disabled	0 (0)	329 (100)	0 (0)	0 (0)	11 (2)
Government Others	0 (0)	329 (100)	0 (0)	1 (0)	30 (10)
Private Others	0 (0)	329 (100)	0 (0)	0 (0)	0 (0)

Note : Distance A : Less than 5 km; B : Between 5-10 km; C : 10+ km.; Source : Data Analysis is based on 2011 Census.

DISCLAIMER

The Terms of Use and Disclaimer of Datanet India Private Limited (hereinafter referred to as "Datanet") for use of this analysis report of **Faridpur Assembly Constituency (Faridpur Vidhan Sabha)** :-

1. **Assembly Factbook™** is a Registered Trade Mark owned by Datanet.
2. All the maps are sketched and graphical representation only and have not been drawn to the scale and also not to represent the actual geographical area or boundary of the unit.
3. The data for the aforesaid analysis is based on authentic sources and has been culled from the various publications of Census, CSO and NSSO for district and block level data, various central and state government departments, Central & State Elections Commissions and the concerned Returning Officers' releases, Electoral Rolls, Election results and allied publications, internal assessment, surveys, estimates and analysis. Therefore, certain adjustment of data at micro level may have been done to arrive closer to the macro data.
4. Data have been provided on an "As Is" and "As AVAILABLE" basis
5. The colours shown in the maps or diagram and charts of a particular party, alliance or AC are indicative and do not represent them.
6. This publication which includes maps, sheets, graphs and data would be the property under copyright of Datanet only. The user may use these for its internal study, analysis and research purposes. It's public display, re-selling or any commercial uses by the user are not allowed.
7. Datanet has taken due care and caution in compilation and processing of data and allied information, but does not guarantee the accuracy, adequacy or completeness of any information/analysis and will be not responsible for any errors or omissions or for the results obtained from the use of such information/analysis.
8. All the contents for the publication have been culled from various authentic sources and Datanet reasonably believes such sources to be reliable, but does not make any representations, express or implied as to the accuracy or fitness of use of such information. The information or contents of the information/analysis do not constitute advice and should not be relied upon in making (or refraining from making) any decision. Any reliance placed upon the information provided by Datanet is the sole responsibility and strictly at the user's risk.
9. In no event will Datanet be liable for any damages (including, without limitation, damages for loss of business projects, or loss of profits) arising in contract, tort or otherwise from the use of or inability to use any of its contents, or from any action taken (or refrained from being taken) as a result of using the analysis or any of its contents. Datanet its directors, owners, editors, officials, employees, distributor and agents or any associate will not be liable for any errors in the information contained or any consequences arising from the use of the contents of the provided information/analysis.
10. If any provision of these terms and conditions is held invalid or illegal or unenforceable for any reason by any court of competent jurisdiction, such provision shall be severed and the remainder of provisions of the terms and conditions shall continue in full force and effect as if the Term of Use had been executed with the invalid, illegal or unenforceable provision eliminated.
11. If there are any discrepancies in the information provided, please bring it to attention of Datanet for suitable rectification measures.

**Buy Online This Complete Book At
Datenet India eBooks Store**

www.indiastatpublications.com

or go directly at

**[http://www.indiastatpublications.com/
Assembly_factbook/Uttar Pradesh/Aonla/ Faridpur](http://www.indiastatpublications.com/Assembly_factbook/Uttar%20Pradesh/Aonla/Faridpur)**

 **india**stat**elections**

ISBN : 978-93-5822-870-0



9 789358 228700