



Uttar Pradesh

# Assembly Factbook™

Shekhupur Assembly Constituency



Key Electoral Data of Shekhupur  
Assembly Constituency (Vidhan Sabha)



**indiastat**publications

Uttar Pradesh

# **Assembly Factbook™**

Shekhupur Assembly Constituency



Shekhupur Vidhan Sabha

**Editor & Director**

Dr. R.K. Thukral

**Research Editor**

Dr. Shafeeq Rahman

**Compiled, Researched and Published by  
Datanet India Pvt. Ltd.**

D-100, 1st Floor,

Okhla Industrial Area, Phase-I,

New Delhi- 110020.

Ph.: 91-11- 43580781-84

Email : support@indiastatpublications.com

Website : www.indiastatelections.com

**Online Book Store :**

www.indiastatpublications.com

**Report No. :** AFB/UP-116-0123

**ISBN :** 978-93-5905-570-1

**First Edition :** January, 2018

**Sixth Updated Edition :** January, 2023

**Price :** Rs.11500/-

US\$ 310

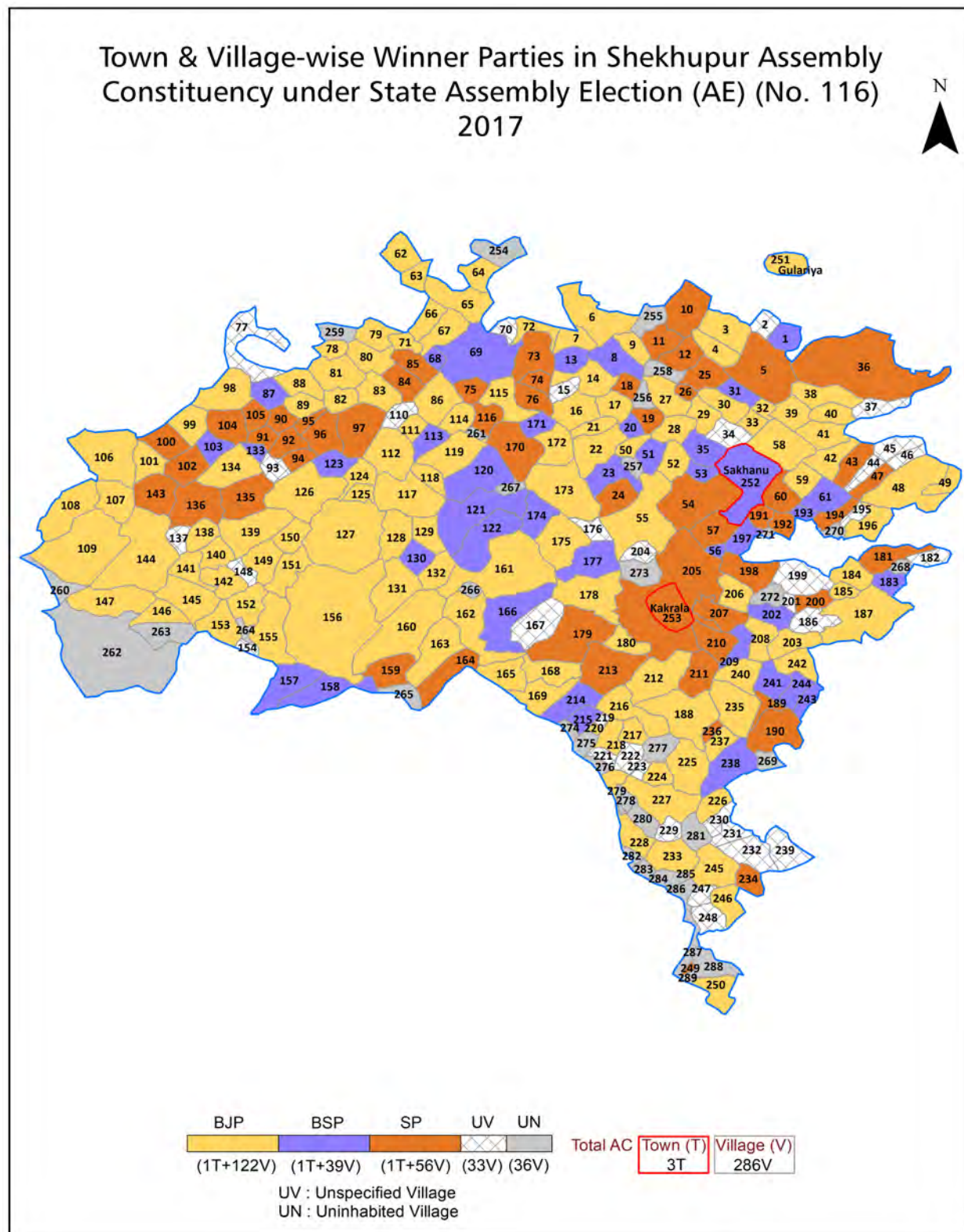
**© Datanet India Pvt. Ltd.**

All rights reserved. No part of this book may be reproduced, stored in a retrieval system or transmitted in any form or by any means, mechanical photocopying, photographing, scanning, recording or otherwise without the prior written permission of the publisher. Please refer to Disclaimer at page no. 326 for the use of this publication.

Printed in India

No.	Particulars	Page No.
	<b>Introduction</b>	
1	Assembly Constituency - (Vidhan Sabha) at a Glance   Features of Assembly as per Delimitation Commission of India (2008)	1-2
	<b>Location and Political Maps</b>	
2	Location Map   Boundaries of Assembly Constituency - (Vidhan Sabha) in District   Boundaries of Assembly Constituency under Parliamentary Constituency - (Lok Sabha)   Town & Village-wise Winner Parties-2022, 2019, 2017, 2014, 2012 and 2009	3-11
	<b>Administrative Setup (2011)</b>	
3	District   Sub-district   Towns   Villages   Inhabited Villages   Uninhabited Villages   Village Panchayat   Intermediate Panchayat	12-24
	<b>Demographics (2011)</b>	
4	Population   Households   Rural/Urban Population   Towns and Villages by Population Size   Sex Ratio (Total & 0-6 Years)   Religious Population   Social Population   Literacy Rate	25-26
	<b>Electoral Features</b>	
5	Important Dates of Last Elections Held   Electors by Gender   Service Electors   Voters   Voters Turnout   Polling Stations & Average Number of Electors per Polling Station   Electors by Age Group   Present Elected Representatives	27-32
	<b>Historical Summary Election Results</b>	
6	Vote Share of Major Parties   Winning Margin (Number & Percentage)   Polarity of Parties   Summary Result of Assembly Segment of Parliamentary Election 2019, 2014 and 2009   Summary Result of Assembly Elections 2022, 2017 and 2012	33-41
	<b>Polling Station Level Election Results</b>	
7	Name and Number of Polling Station 2022, 2019, 2017, 2014, 2012 and 2009   Polling Station-wise Electors, Voters & Voters Turnout 2022, 2019, 2017, 2014, 2012 and 2009   Polling Station wise Elections Results 2022, 2019, 2017, 2014, 2012 and 2009	42-283
8	<b>Panchayat and Local Bodies Election Results</b> Panchayat Result 2015   Urban Local Bodies Result 2012	284-304
	<b>Share of Assembly Constituency</b>	
9	Share of Assembly Constituency - (Vidhan Sabha) in State, District and Parliamentary Constituency - (Lok Sabha)	305
	<b>Socio-Economic Amenities (2011)</b>	
10	Access to Administrative Units   Agricultural, Manufacturing and Industrial Commodities   Demographic Indicators   Education   Health & Manpower   Drinking Water Supply   Sanitation   Entertainment and Recreations Infrastructure   Power   Food Allocation Distribution and Marketing of Agriculture Commodities Infrastructure   Transport and Road Infrastructure   Communication   Banking and Financial Services   Land Use   Irrigation Source	307-321
11	<b>Abbreviation &amp; Sources</b>	322-325
12	<b>Disclaimer</b>	326

## Location & Political Map



## Administrative Setup

### List of Village Panchayat & Intermediate Panchayat (Block) Name - 2011

Village Name	Village Panchayat Name	Intermediate Panchayat Name
Achaura	Uchaura	Ujhani
Adauli	Athuli	Ujhani
Adharra Kunia	Atari Kuniya	Mion
Ahirvara	Aharwara	Ujhani
Ahmadnagar Bachhaura	Asmaya Rafatpur	Usawan
Akhta Mai	Mallamai	Qadar Chowk
Aktuya Kalan	Tilokpur	Usawan
Allapur Chamari	Allapur Chamari	Qadar Chowk
Allapurpatti Bholi Bhajju	Kotha	Mion
Allapurpatti Chandi Fazil	Alapur Patti Chadi Fajil	Mion
Allapurpatti Moti Hardayal	Kotha	Mion
Antuia	Pasei	Qadar Chowk
Asamya Rafatpur Pukhta	Asmaya Rafatpur	Usawan
Aspur	Hasanpur Huriyahi	Jagat
Asrasi	Asrsi	Qadar Chowk
Azrau	Bachi Jhajhrau	Usawan
Babai Bhatpura	Babai Bhatpura	Usawan
Bachheli Tarachand	Hareti	Usawan
Bachi Jhajhrau	Bachi Jhajharu	Usawan
Badarpur	Gurai	Ujhani
Badaun (Bahar Chungi)	Meera Sarai Bahar Chungi	Ujhani
Bakhtpur	Rewa	Qadar Chowk
Bamanpura	Athara Kunia	Mion
Bamnausi	Bannausi	Qadar Chowk
Bamni	Salempur	Jagat
Bangavan	Banganwa	Ujhani
Barachirra	Barachira	Qadar Chowk
Baraura	Baraura	Qadar Chowk
Basoma	Basoma	Ujhani

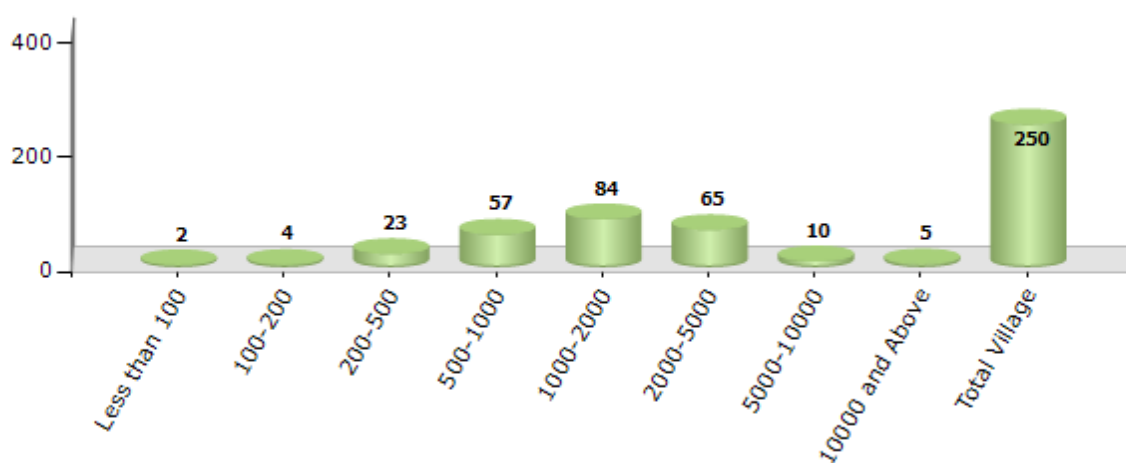
Contd....

## Demographics

### Number of Villages by Population Size - 2011

Less than 100	100-200	200-500	500-1000	1000-2000	2000-5000	5000-10000	10000 and Above	Total Village
2	4	23	57	84	65	10	5	250

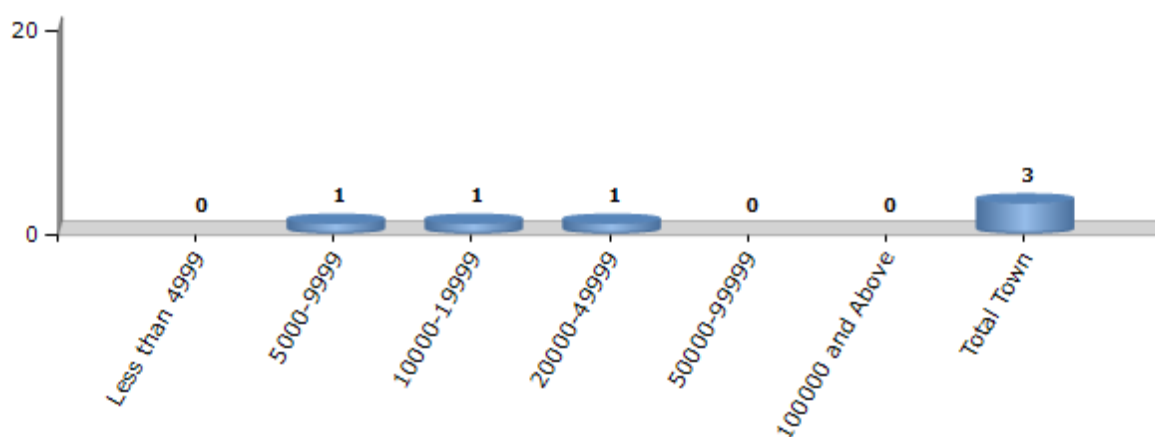
Number of Villages by Population Size - 2011



### Number of Towns by Population Size - 2011

Less than 4999	5000-9999	10000-19999	20000-49999	50000-99999	100000 and Above	Total Town
0	1	1	1	0	0	3

Number of Towns by Population Size - 2011

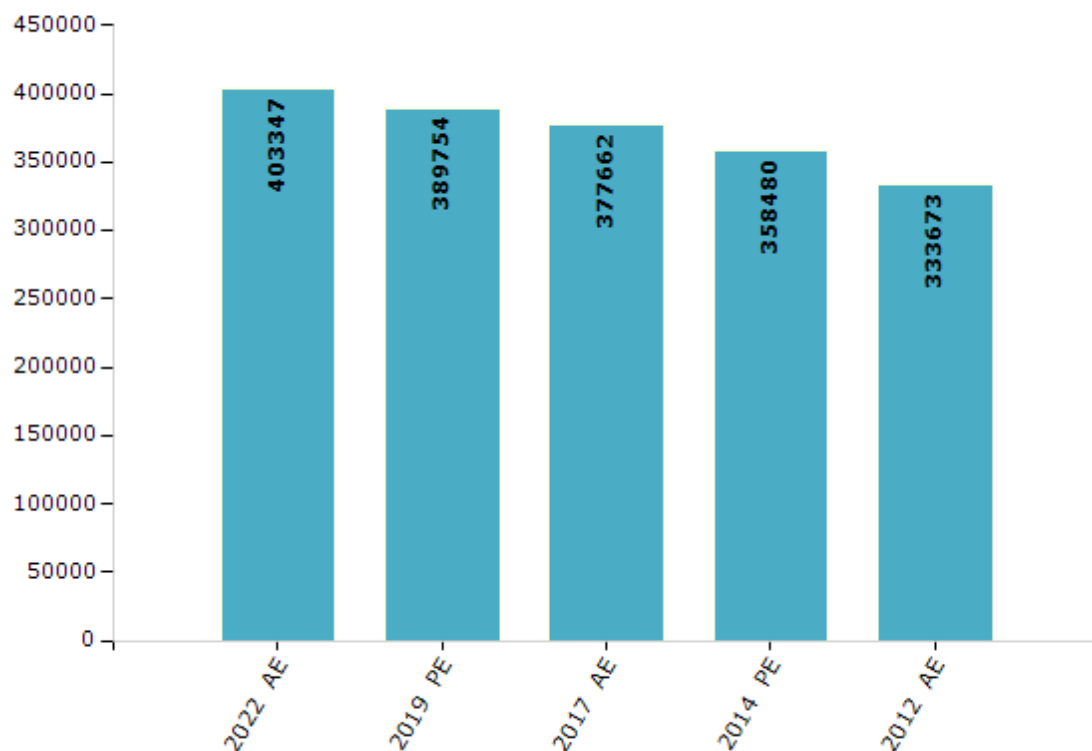


## Electoral Features

### Electors by Male & Female

Year	Male	Female	Others	Total	Year	Male	Female	Others	Total
2022 AE	215889	187449	9	403347	1991 AE	-	-	-	-
2019 PE	212920	176822	12	389754	1989 AE	-	-	-	-
2017 AE	207778	169874	10	377662	1985 AE	-	-	-	-
2014 PE	199190	159285	5	358480	1980 AE	-	-	-	-
2012 AE	186604	147069	0	333673	1977 AE	-	-	-	-
2009 PE	-	-	-	-	1974 AE	-	-	-	-
2007 AE	-	-	-	-	1969 AE	-	-	-	-
2004 PE	-	-	-	-	1967 AE	-	-	-	-
2002 AE	-	-	-	-	1962 AE	-	-	-	-
1999 PE	-	-	-	-	1957 AE	-	-	-	-
1996 AE	-	-	-	-	1952 AE	-	-	-	-
1993 AE	-	-	-	-					

Number of Electors



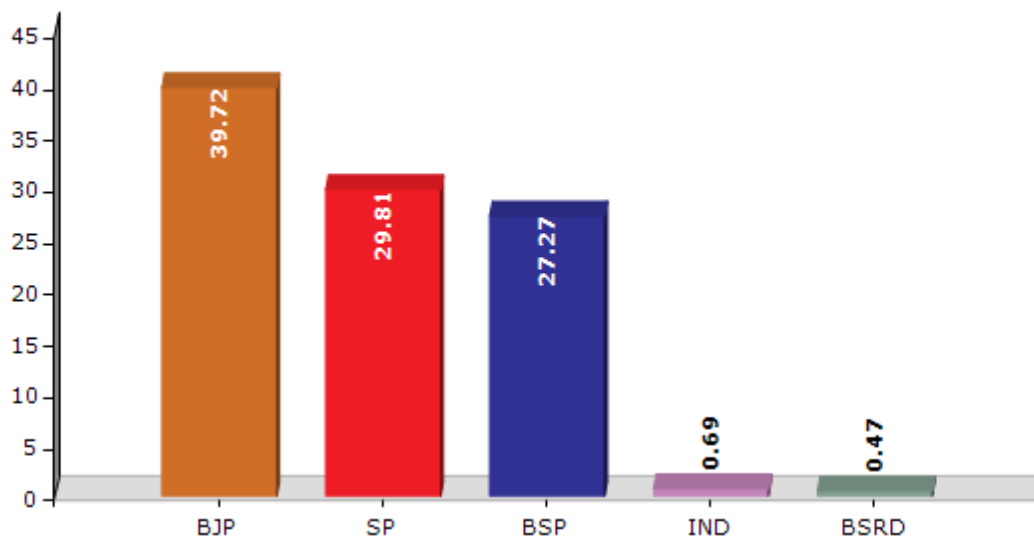
**Note :** AE : Assembly Election, PE : Assembly Segment of Parliamentary Election

## Historical Summary Election Results

### Summary Result of Assembly Election - 2017

Candidate Name	Party	Votes	Votes %
Dharmendra Kumar Singh Shakya	BJP	93702	39.72
Ashish Yadav	SP	70316	29.81
Mohd. Rizwan	BSP	64327	27.27
Km. Sarvesha Devi	IND	1619	0.69
Rajendra	BSRD	1101	0.47
Kamta Prasad	MD	922	0.39
Anesh Pal	PECP	899	0.38
Priti Kashyap	RMEP	657	0.28
Bandehasan	IEMC	467	0.2
	NOTA	1896	0.8

Votes Percentage of Top Parties - 2017



## Polling Station Level Election Results

### Number and Name of Polling Stations (PS) (2022)

Number of Polling Stations	Name of Polling Stations	Number of Polling Stations	Name of Polling Stations
1	Pr. School Gurai R.No. 1	22	Girls Jr. High School Shekhupur East Part R.No. 2
2	Pr. School Badarpur R.No. 1	23	Girls Jr. High School Shekhupur West Part R.No. 3
3	Pr. School Lauda Baheri R.No. 1	24	Girls Jr. High School Shekhupur West Part R.No. 4
4	Pr. School Lauda Baheri R.No. 2	25	Jr. High School Shekhupur East Part R.No. 1
5	Munna Lal Radheshyam Navyuvak Inter College Budaun R.No.10	26	Jr. High School Shekhupur East Part R.No. 2
6	Munna Lal Radheshyam Navyuvak Inter College Budaun R.No.15	27	Jr. High School Shekhupur West Part R.No. 3
7	Munna Lal Radheshyam Navyuvak Inter College Budaun R.No.18	28	Jr. High School Shekhupur West Part R.No. 4
8	Pr. School Meera Saray North Part R.No. 1	29	Pr. School Rahimuddin Nagar R.No. 1
9	Pr. School Meera Saray North Part R.No. 2	30	Pr. School Naushera R.No. 1
10	Pr. School Meera Saray South Part R.No. 3	31	Pr. School Naushera R.No. 2
11	Pr. School Meera Saray South Part R.No. 4	32	Pr. School Wajidpur Gunaura R.No. 1
12	Pr. School Jahanabad R.No. 1	33	Pr. School Jajpura R.No. 1
13	Pr. School Jahanabad R.No. 2	34	Pr. School Jirauli R.No. 1
14	Pr. School Ghoncha M. Maujampur R.No. 1	35	Pr. School Gathauna R.No. 1
15	Pr. School Shekhupur North Part R.No. 1	36	Pr. School Gathauna R.No. 2
16	Pr. School Shekhupur North Part R.No. 2	37	Pr. School Gangaura R.No. 1
17	Pr. School Shekhupur Extra Room South Part R.No. 1	38	Jr. High School Basoma North Part R.No. 1
18	Pr. School Shekhupur Extra Room South Part R.No. 2	39	Jr. High School Basoma North Part R.No. 2
19	Pr. School Shekhupur West Part New Building R.No. 1	40	Jr. High School Basoma South Part R.No. 3
20	Pr. School Shekhupur West Part New Building R.No. 2	41	Pr. School Adhauri R.No. 1
21	Girls Jr. High School Shekhupur East Part R.No. 1	42	Pr. School Adhauri R.No. 2

Contd....

## Polling Station Level Election Results

### Polling Station-wise Votes Secured by Overall Top Five Parties in Shekhupur Assembly in Assembly Election (AE) under Aonla Parliamentary Constituency in Uttar Pradesh (2022)

Number of Polling Station	Winner - Himanshu Yadav (SP)	Runner-up - Dharmendra Kumar Singh Shakya (BJP)	3rd - Muslim Khan (BSP)	4th - Mamta Devi (INC)	5th - Avnesh Kumar (ASPKR)	NOTA	Other	Total Votes Secured
36	158	250	13	1	2	2	3	429
37	261	244	2	4	1	5	11	528
38	245	290	41	4	0	8	3	591
39	249	258	133	3	4	4	5	656
40	36	318	244	2	3	7	4	614
41	68	465	157	7	0	5	6	708
42	36	372	170	5	0	12	10	605
43	0	1	1	0	0	0	0	2
44	262	220	58	6	4	7	11	568
45	32	208	320	4	0	5	19	588
46	48	167	112	9	1	0	24	361
47	482	123	115	3	3	6	7	739
48	106	423	80	4	1	5	9	628
49	181	308	5	2	6	9	7	518
50	72	283	11	4	0	4	1	375
51	12	395	113	5	1	7	3	536
52	242	222	28	2	2	11	49	556
53	146	257	22	3	0	12	6	446
54	293	94	87	2	2	0	7	485
55	75	562	9	5	1	11	7	670
56	6	373	2	0	0	3	1	385
57	90	192	33	1	1	1	3	321
58	365	267	26	3	3	3	7	674
59	96	437	14	2	1	3	9	562
60	108	314	106	3	1	6	15	553
61	105	315	22	4	0	5	34	485
62	213	165	61	1	5	3	31	479
63	120	244	45	10	2	4	3	428
64	113	164	85	1	3	3	5	374
65	212	144	44	7	3	0	5	415
66	45	300	33	4	0	4	5	391
67	130	481	4	5	3	11	14	648
68	121	295	23	4	1	7	11	462
69	69	235	107	2	3	3	14	433
70	82	464	13	5	0	9	10	583

Contd....

## Polling Station Level Election Results

**Winner, Runner-up and 3rd Party Position & Winning Margin According to Polling Stations in Shekhupur Assembly in Assembly Election (AE) under Aonla Parliamentary Constituency in Uttar Pradesh (2022)**

Polling Station Number	Winner Party	Winner Votes (%)	Runner-up Party	Runner-up Votes (%)	Winning Margin Votes (%)	Third Party	Third Party Votes (%)	Other Votes (%)
71	BJP	89 (40.45)	BSP	83 (37.73)	6 (2.72)	SP	44 (20)	4 (1.82)
72	SP	287 (59.79)	BJP	96 (20)	191 (39.79)	BSP	86 (17.92)	11 (2.29)
73	SP	265 (60.92)	BJP	137 (31.49)	128 (29.43)	BSP	23 (5.29)	10 (2.3)
74	BJP	329 (50.15)	SP	248 (37.8)	81 (12.35)	BSP	41 (6.25)	38 (5.79)
75	SP	221 (95.67)	BJP	8 (3.46)	213 (92.21)	ASPKR	1 (0.43)	1 (0.43)
76	BSP	175 (45.69)	BJP	144 (37.6)	31 (8.09)	SP	59 (15.4)	5 (1.31)
77	BSP	174 (47.41)	BJP	111 (30.25)	63 (17.16)	SP	64 (17.44)	18 (4.9)
78	SP	517 (94)	BJP	21 (3.82)	496 (90.18)	BSP	5 (0.91)	7 (1.27)
79	SP	260 (58.17)	BJP	115 (25.73)	145 (32.44)	BSP	62 (13.87)	10 (2.24)
80	SP	404 (59.94)	BJP	219 (32.49)	185 (27.45)	BSP	21 (3.12)	30 (4.45)
81	SP	265 (40.21)	BJP	224 (33.99)	41 (6.22)	BSP	156 (23.67)	14 (2.12)
82	BJP	385 (78.73)	SP	81 (16.56)	304 (62.17)	INC	10 (2.04)	13 (2.66)
83	BJP	315 (47.58)	SP	202 (30.51)	113 (17.07)	BSP	125 (18.88)	20 (3.02)
84	SP	397 (62.32)	BJP	228 (35.79)	169 (26.53)	INC	4 (0.63)	8 (1.26)
85	SP	475 (74.57)	BJP	150 (23.55)	325 (51.02)	INC	4 (0.63)	8 (1.26)
86	SP	519 (88.12)	BJP	59 (10.02)	460 (78.1)	BSP	3 (0.51)	8 (1.36)
87	SP	455 (86.34)	BJP	53 (10.06)	402 (76.28)	BSP	8 (1.52)	11 (2.09)
88	BJP	324 (52.43)	BSP	244 (39.48)	80 (12.95)	SP	35 (5.66)	15 (2.43)
89	BJP	456 (80.14)	BSP	72 (12.65)	384 (67.49)	SP	30 (5.27)	11 (1.93)
90	SP	419 (63.01)	BJP	233 (35.04)	186 (27.97)	AAP	5 (0.75)	8 (1.2)
91	BJP	456 (66.18)	BSP	119 (17.27)	337 (48.91)	SP	80 (11.61)	34 (4.93)
92	BJP	463 (91.87)	SP	18 (3.57)	445 (88.3)	BSP	12 (2.38)	11 (2.18)
93	SP	539 (84.75)	BJP	78 (12.26)	461 (72.49)	BSP	7 (1.1)	12 (1.89)
94	SP	626 (87.43)	BJP	48 (6.7)	578 (80.73)	BSP	16 (2.23)	26 (3.63)
95	SP	366 (75.93)	BJP	99 (20.54)	267 (55.39)	ASPKR	5 (1.04)	12 (2.49)
96	BJP	279 (55.14)	BSP	122 (24.11)	157 (31.03)	SP	92 (18.18)	13 (2.57)
97	BJP	314 (55.87)	SP	205 (36.48)	109 (19.39)	BSP	32 (5.69)	11 (1.96)
98	BJP	252 (57.01)	SP	167 (37.78)	85 (19.23)	BSP	16 (3.62)	7 (1.58)
99	BJP	232 (65.72)	BSP	67 (18.98)	165 (46.74)	SP	49 (13.88)	5 (1.42)
100	BSP	136 (40.36)	BJP	126 (37.39)	10 (2.97)	SP	71 (21.07)	4 (1.19)
101	BJP	173 (49.01)	BSP	120 (33.99)	53 (15.02)	SP	54 (15.3)	6 (1.7)
102	BSP	159 (47.6)	BJP	121 (36.23)	38 (11.37)	SP	53 (15.87)	1 (0.3)
103	BSP	435 (82.08)	SP	47 (8.87)	388 (73.21)	BJP	36 (6.79)	12 (2.26)
104	BSP	472 (88.56)	BJP	40 (7.5)	432 (81.06)	SP	12 (2.25)	9 (1.69)
105	BJP	505 (64.01)	SP	198 (25.1)	307 (38.91)	BSP	72 (9.13)	14 (1.77)

Contd....

## Socio-Economic Amenities - Rural

### Access to Education Facilities

Particulars	Number of Villages (% of Population)				
	Available	Not Available	If Not Available (Distance of Nearest Facility)		
			A	B	C
Govt. Primary School	195 (87)	55 (13)	13 (2)	0 (0)	0 (0)
Private Primary School	22 (18)	228 (82)	3 (1)	0 (0)	1 (1)
Govt. Middle School	84 (50)	166 (50)	97 (24)	12 (4)	1 (1)
Private Middle School	24 (17)	226 (83)	11 (4)	1 (0)	1 (1)
Govt. Secondary School	3 (1)	247 (99)	49 (22)	61 (30)	7 (2)
Private Secondary School	8 (4)	242 (96)	59 (19)	32 (10)	4 (1)
Govt. Senior Secondary School	3 (1)	247 (99)	44 (19)	77 (35)	21 (6)
Private Senior Secondary School	4 (2)	246 (98)	41 (16)	30 (11)	11 (3)
Govt. Arts and Science Degree College	0 (0)	250 (100)	4 (1)	23 (11)	72 (27)
Private Arts and Science Degree College	0 (0)	250 (100)	19 (7)	23 (9)	38 (16)
Govt. Engineering College	0 (0)	250 (100)	1 (0)	7 (2)	69 (31)
Private Engineering College	0 (0)	250 (100)	2 (1)	1 (0)	90 (30)
Govt. Medicine College	0 (0)	250 (100)	4 (2)	16 (4)	55 (25)
Private Medicine College	0 (0)	250 (100)	1 (0)	2 (1)	88 (33)
Govt. Management Institute	0 (0)	250 (100)	1 (0)	6 (2)	84 (31)
Private Management Institute	0 (0)	250 (100)	3 (1)	3 (1)	86 (31)
Govt. Polytechnic	0 (0)	250 (100)	7 (4)	24 (11)	185 (73)
Private Polytechnic	0 (0)	250 (100)	1 (0)	0 (0)	16 (5)
Govt. Vocational Training School/ITI	0 (0)	250 (100)	8 (4)	26 (11)	192 (76)
Private Vocational Training School/ITI	0 (0)	250 (100)	0 (0)	0 (0)	8 (2)
Govt. Non Formal Training Centre	0 (0)	250 (100)	5 (2)	26 (10)	102 (35)
Private Non Formal Training Centre	0 (0)	250 (100)	0 (0)	1 (0)	6 (2)
Govt. School For Disabled	0 (0)	250 (100)	2 (1)	10 (3)	109 (43)
Private School For Disabled	0 (0)	250 (100)	0 (0)	2 (3)	38 (13)
Government Others	0 (0)	250 (100)	1 (0)	4 (1)	1 (0)
Private Others	0 (0)	250 (100)	0 (0)	0 (0)	0 (0)

Note : Distance A : Less than 5 km; B : Between 5-10 km; C : 10+ km.; Source : Data Analysis is based on 2011 Census.

## DISCLAIMER

The Terms of Use and Disclaimer of Datanet India Private Limited (hereinafter referred to as "Datanet") for use of this analysis report of **Shekhupur Assembly Constituency (Shekhupur Vidhan Sabha)** :-

1. **Assembly Factbook™** is a Registered Trade Mark owned by Datanet.
2. All the maps are sketched and graphical representation only and have not been drawn to the scale and also not to represent the actual geographical area or boundary of the unit.
3. The data for the aforesaid analysis is based on authentic sources and has been culled from the various publications of Census, CSO and NSSO for district and block level data, various central and state government departments, Central & State Elections Commissions and the concerned Returning Officers' releases, Electoral Rolls, Election results and allied publications, internal assessment, surveys, estimates and analysis. Therefore, certain adjustment of data at micro level may have been done to arrive closer to the macro data.
4. Data have been provided on an "As Is" and "As AVAILABLE" basis
5. The colours shown in the maps or diagram and charts of a particular party, alliance or AC are indicative and do not represent them.
6. This publication which includes maps, sheets, graphs and data would be the property under copyright of Datanet only. The user may use these for its internal study, analysis and research purposes. It's public display, re-selling or any commercial uses by the user are not allowed.
7. Datanet has taken due care and caution in compilation and processing of data and allied information, but does not guarantee the accuracy, adequacy or completeness of any information/analysis and will be not responsible for any errors or omissions or for the results obtained from the use of such information/analysis.
8. All the contents for the publication have been culled from various authentic sources and Datanet reasonably believes such sources to be reliable, but does not make any representations, express or implied as to the accuracy or fitness of use of such information. The information or contents of the information/analysis do not constitute advice and should not be relied upon in making (or refraining from making) any decision. Any reliance placed upon the information provided by Datanet is the sole responsibility and strictly at the user's risk.
9. In no event will Datanet be liable for any damages (including, without limitation, damages for loss of business projects, or loss of profits) arising in contract, tort or otherwise from the use of or inability to use any of its contents, or from any action taken (or refrained from being taken) as a result of using the analysis or any of its contents. Datanet its directors, owners, editors, officials, employees, distributor and agents or any associate will not be liable for any errors in the information contained or any consequences arising from the use of the contents of the provided information/analysis.
10. If any provision of these terms and conditions is held invalid or illegal or unenforceable for any reason by any court of competent jurisdiction, such provision shall be severed and the remainder of provisions of the terms and conditions shall continue in full force and effect as if the Term of Use had been executed with the invalid, illegal or unenforceable provision eliminated.
11. If there are any discrepancies in the information provided, please bring it to attention of Datanet for suitable rectification measures.

**Buy Online This Complete Book At  
Datanet India eBooks Store**

**[www.indiastatpublications.com](http://www.indiastatpublications.com)**

**or go directly at**

**[http://www.indiastatpublications.com/  
Assembly\\_factbook/Uttar Pradesh/Aonla/ Shekhupur](http://www.indiastatpublications.com/Assembly_factbook/Uttar%20Pradesh/Aonla/Shekhupur)**

 **indiastat**elections

ISBN : 978-93-5905-570-1



9 789359 055701