



Uttar Pradesh

Assembly Factbook™

Azamgarh Assembly Constituency



Key Electoral Data of Azamgarh
Assembly Constituency (Vidhan Sabha)

Uttar Pradesh

Assembly Factbook™

Azamgarh Assembly Constituency



Azamgarh Vidhan Sabha

Editor & Director

Dr. R.K. Thukral

Research Editor

Dr. Shafeeq Rahman

**Compiled, Researched and Published by
Datanet India Pvt. Ltd.**

D-100, 1st Floor,
Okhla Industrial Area, Phase-I,
New Delhi- 110020.
Ph.: 91-11- 43580781-84
Email : support@indiastatpublications.com
Website : www.indiastatelections.com

Online Book Store :

www.indiastatpublications.com

Report No. : AFB/UP-347-0123

ISBN : 978-93-5822-645-4

First Edition : January, 2018

Sixth Updated Edition : January, 2023

Price : Rs.11500/-

US\$ 310

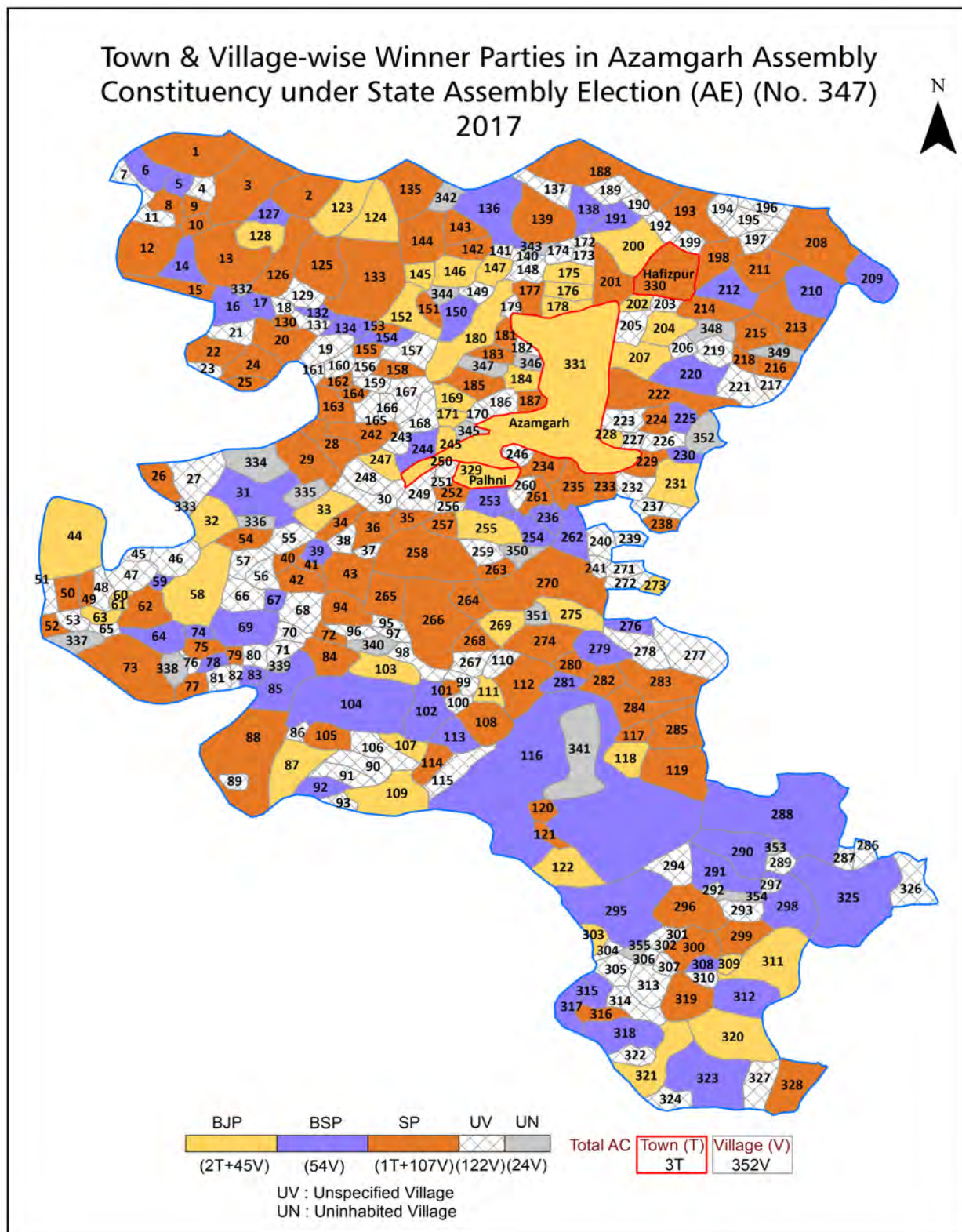
© Datanet India Pvt. Ltd.

All rights reserved. No part of this book may be reproduced, stored in a retrieval system or transmitted in any form or by any means, mechanical photocopying, photographing, scanning, recording or otherwise without the prior written permission of the publisher. Please refer to Disclaimer at page no. 335 for the use of this publication.

Printed in India

No.	Particulars	Page No.
	Introduction	
1	Assembly Constituency - (Vidhan Sabha) at a Glance Features of Assembly as per Delimitation Commission of India (2008)	1-2
	Location and Political Maps	
2	Location Map Boundaries of Assembly Constituency - (Vidhan Sabha) in District Boundaries of Assembly Constituency under Parliamentary Constituency - (Lok Sabha) Town & Village-wise Winner Parties-2022, 2019, 2017, 2014, 2012 and 2009	3-11
	Administrative Setup (2011)	
3	District Sub-district Towns Villages Inhabited Villages Uninhabited Villages Village Panchayat Intermediate Panchayat	12-28
	Demographics (2011)	
4	Population Households Rural/Urban Population Towns and Villages by Population Size Sex Ratio (Total & 0-6 Years) Religious Population Social Population Literacy Rate	29-30
	Electoral Features	
5	Important Dates of Last Elections Held Electors by Gender Service Electors Voters Voters Turnout Polling Stations & Average Number of Electors per Polling Station Electors by Age Group Present Elected Representatives	31-36
	Historical Summary Election Results	
6	Vote Share of Major Parties Winning Margin (Number & Percentage) Polarity of Parties Summary Result of Assembly Segment of Parliamentary Election 2019, 2014, 2009, 2004 and 1999 Summary Result of Assembly Elections 2022, 2017, 2012, 2007, 2002, 1996, 1993, 1991, 1989, 1985, 1980, 1977, 1974, 1969, 1967, 1962 and 1957	37-61
	Polling Station Level Election Results	
7	Name and Number of Polling Station 2022, 2019, 2017, 2014, 2012 and 2009 Polling Station-wise Electors, Voters & Voters Turnout 2022, 2019, 2017, 2014, 2012 and 2009 Polling Station wise Elections Results 2022, 2019, 2017, 2014, 2012 and 2009	62-295
8	Panchayat and Local Bodies Election Results Panchayat Result 2015 Urban Local Bodies Result 2012	296-313
	Share of Assembly Constituency	
9	Share of Assembly Constituency - (Vidhan Sabha) in State, District and Parliamentary Constituency - (Lok Sabha)	314
	Socio-Economic Amenities (2011)	
10	Access to Administrative Units Agricultural, Manufacturing and Industrial Commodities Demographic Indicators Education Health & Manpower Drinking Water Supply Sanitation Entertainment and Recreations Infrastructure Power Food Allocation Distribution and Marketing of Agriculture Commodities Infrastructure Transport and Road Infrastructure Communication Banking and Financial Services Land Use Irrigation Source	316-330
11	Abbreviation & Sources	331-334
12	Disclaimer	335

Location & Political Map



Administrative Setup

List of Village Panchayat & Intermediate Panchayat (Block) Name - 2011

Village Name	Village Panchayat Name	Intermediate Panchayat Name
Aakona	Chakpanpur	Jahanaganj
Achal Bhati	Kaji Bhati	Rani Ki Sarai
Ahibaranpur	Lachhirampur	Palhani
Ahiyayee Or Mahiyathi 2	Shespura	Palhani
Aho Patti	Ahopatti	Palhani
Ahyai	Jankipur	Tahbarpur
Ainhia	Shespura	Palhani
Akbalpur	Sevata	Jahanaganj
Anaai	Anai	Jahanaganj
Anaura	Anaura	Rani Ki Sarai
Araji Bagmati	Kotawa	Rani Ki Sarai
Araji Bankatiya	Arazibankatiya	Palhani
Arya	Arya	Tahbarpur
Asaur	Bakipur	Rani Ki Sarai
Aurangabad	Manikpur	Tahbarpur
Auvati Or Abari	Naipura	Tahbarpur
Azampur	Azampur	Palhani
Babhanauli Adayee	Babhnauli	Palhani
Babhnauli Or Babhnauli Mafi	Babhnauli Mafi	Palhani
Baddopur	Baddopur	Palhani
Badihari	Kothara	Palhani
Badora Buzarg	Baraura Bujurg	Jahanaganj
Badora Khurd	Jalalpur	Jahanaganj
Bag Lakhram	Bagal	Palhani
Bahu Khor	Nevrahi	Rani Ki Sarai
Bakipur	Vakipur	Rani Ki Sarai
Balrampur	Balrampur	Palhani
Barahi	Manikadih	Palhani
Baramadpur	Bramdpur	Rani Ki Sarai

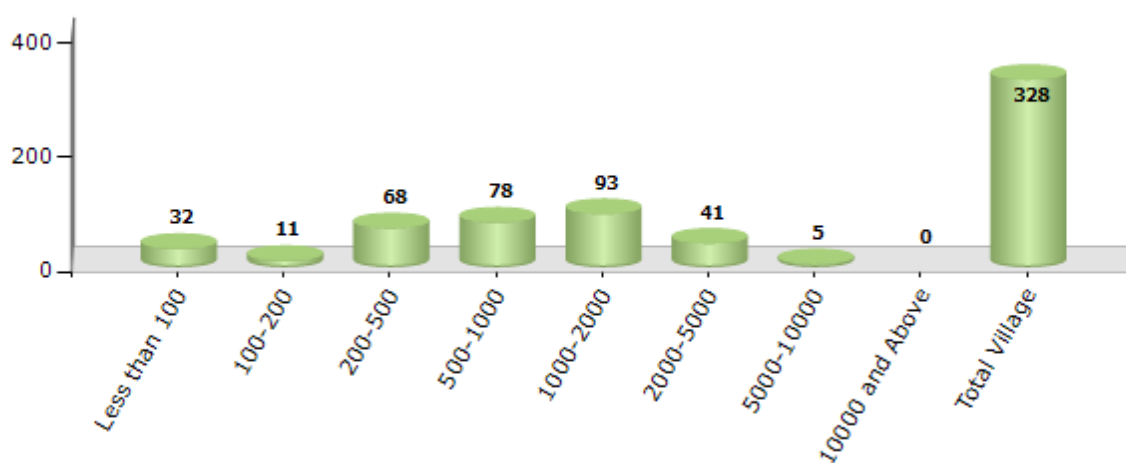
Contd....

Demographics

Number of Villages by Population Size - 2011

Less than 100	100-200	200-500	500-1000	1000-2000	2000-5000	5000-10000	10000 and Above	Total Village
32	11	68	78	93	41	5	0	328

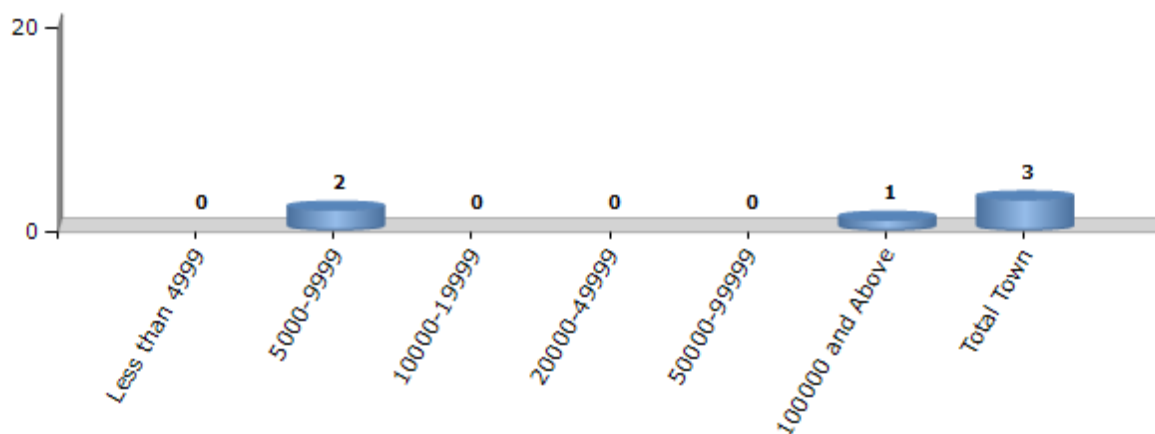
Number of Villages by Population Size - 2011



Number of Towns by Population Size - 2011

Less than 4999	5000-9999	10000-19999	20000-49999	50000-99999	100000 and Above	Total Town
0	2	0	0	0	1	3

Number of Towns by Population Size - 2011



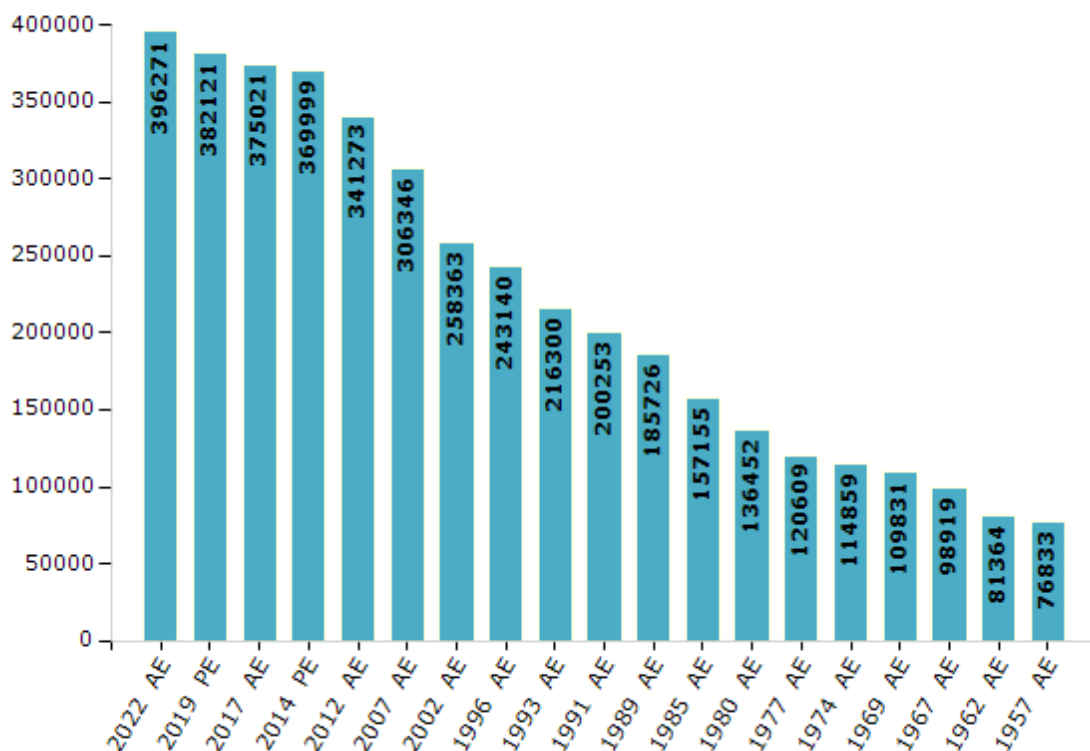
Electoral Features

Electors by Male & Female

Year	Male	Female	Others	Total
2022 AE	208337	187934	0	396271
2019 PE	207053	175056	12	382121
2017 AE	205917	169091	13	375021
2014 PE	204064	165918	17	369999
2012 AE	189034	152220	19	341273
2009 PE	-	-	-	-
2007 AE	167625	138721	-	306346
2004 PE	-	-	-	-
2002 AE	143378	114985	-	258363
1999 PE	-	-	-	-
1996 AE	134429	108711	-	243140
1993 AE	119606	96694	-	216300

Year	Male	Female	Others	Total
1991 AE	111316	88937	-	200253
1989 AE	111259	74467	-	185726
1985 AE	84677	72478	-	157155
1980 AE	73503	62949	-	136452
1977 AE	64727	55882	-	120609
1974 AE	61729	53130	-	114859
1969 AE	58291	51540	-	109831
1967 AE	-	-	-	98919
1962 AE	-	-	-	81364
1957 AE	-	-	-	76833
1952 AE	-	-	-	-

Number of Electors



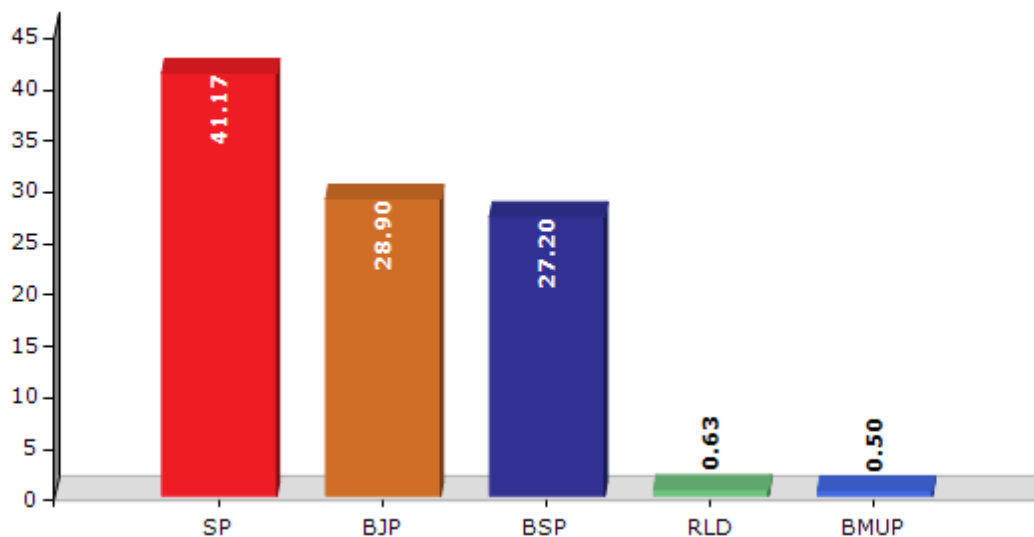
Note : AE : Assembly Election, PE : Assembly Segment of Parliamentary Election

Historical Summary Election Results

Summary Result of Assembly Election - 2017

Candidate Name	Party	Votes	Votes %
Durga Prasad	SP	88087	41.17
Akhilesh	BJP	61825	28.9
Bhupendra	BSP	58185	27.2
Patiram	RLD	1345	0.63
Priyanka Chauhan	BMUP	1061	0.5
Manjay	JANADIP	792	0.37
Bhola	RASJM	519	0.24
	NOTA	2134	1

Votes Percentage of Top Parties - 2017



Polling Station Level Election Results

Number and Name of Polling Stations (PS) (2022)

Number of Polling Stations	Name of Polling Stations	Number of Polling Stations	Name of Polling Stations
1	P. V. Visauli (R. N. - 1)	22	P. V. Dudhnara (R.N.- 2)
2	P. V. Visauli (R. N. - 2)	23	P. V. Dudhnara (R.N.- 3)
3	P. V. Husenpur	24	P.M.V. Gyaspur
4	P. V. Rawanpur	25	P. V. Gangatiya
5	S. S. S. Janakipur	26	P. V. Leduwa (R.N.- 1)
6	P. V. Basahi Jarmajepur (R. N. - 1)	27	P. V. Leduwa (R.N.- 2)
7	P. V. Basahi Jarmajepur (R.N.- 2)	28	P. V. Araya (R.N.- 1)
8	P. V. Ekama	29	P. V. Araya (R.N.- 2)
9	P.M.V. Lakhamanpur Patti Lalarai	30	P.B. Rampur Sudi Chakraja
10	P. V. Dhadhani	31	P. V. Pathkhauli
11	P. V. Naseeruddinpur (R. N. - 1)	32	P.M.V. Semara
12	P. V. Naseeruddinpur (R. N. - 2)	33	P. V. Lilapur (R.N.- 1)
13	S. K. Awati	34	P. V. Lilapur (R.N.- 2)
14	P. V. Naipura (R.N.- 1)	35	U. P. V. Mataulipur (R.N.- 1)
15	P. V. Naipura (R.N.- 2)	36	U. P. V. Mataulipur (R.N.- 2)
16	P. V. Khojapur Madhopatti	37	P.B. Chhattarpur
17	Jachchabachcha Kendra Manikpur	38	P.V. Khojapur Chakdeeh
18	P. V. Bhorramakboolpur (R.N.- 1)	39	P.M.V. Budaitha
19	P. V. Bhorramakboolpur (R.N.- 2)	40	P. V. Chakenami (R.N.- 1)
20	P. V. Bhorramakboolpur (R.N.- 3)	41	P. V. Chakenami (R.N.- 2)
21	P. V. Dudhnara (R.N.- 1)	42	P. V. Chakmunauwar

Contd....

Polling Station Level Election Results

Polling Station-wise Votes Secured by Overall Top Five Parties in Azamgarh Assembly in Assembly Election (AE) under Azamgarh Parliamentary Constituency in Uttar Pradesh (2022)

Number of Polling Station	Winner - Durga Prasad Yadav (SP)	Runner-up - Akhilesh Kumar Mishra "Guddu" (BJP)	3rd - Sushil Kumar Singh (BSP)	4th - Kamar Kamal (AIMIM)	5th - Praveen Kumar Singh (INC)	NOTA	Other	Total Votes Secured
36	99	303	67	2	2	7	4	484
37	116	147	21	0	3	2	4	293
38	314	287	77	3	9	2	3	695
39	322	172	211	2	8	13	22	750
40	201	195	202	7	5	5	16	631
41	230	70	47	51	2	1	5	406
42	426	11	32	0	3	1	0	473
43	197	249	233	6	8	5	7	705
44	182	180	148	8	0	6	5	529
45	121	388	12	3	8	6	5	543
46	138	180	276	3	3	4	12	616
47	523	54	1	27	17	3	6	631
48	303	148	93	3	4	3	9	563
49	209	339	2	0	6	1	3	560
50	110	420	13	0	8	5	1	557
51	41	85	340	0	2	1	8	477
52	301	21	178	5	7	2	3	517
53	275	20	120	1	2	3	5	426
54	84	371	13	0	2	4	3	477
55	138	471	2	4	7	4	5	631
56	66	303	119	3	12	3	4	510
57	96	180	196	4	11	4	8	499
58	389	98	2	1	4	1	1	496
59	128	255	28	1	3	2	4	421
60	382	64	1	0	1	1	5	454
61	281	254	139	10	7	3	8	702
62	339	365	4	52	13	7	14	794
63	512	51	1	1	6	1	4	576
64	205	218	140	23	5	3	6	600
65	192	126	304	4	9	6	15	656
66	211	129	254	2	5	2	9	612
67	116	418	12	0	2	8	9	565
68	7	196	16	0	1	0	3	223
69	61	84	257	4	6	4	12	428
70	305	74	93	1	1	0	5	479

Contd....

Polling Station Level Election Results

Winner, Runner-up and 3rd Party Position & Winning Margin According to Polling Stations in Azamgarh Assembly in Assembly Election (AE) under Azamgarh Parliamentary Constituency in Uttar Pradesh (2022)

Polling Station Number	Winner Party	Winner Votes (%)	Runner-up Party	Runner-up Votes (%)	Winning Margin Votes (%)	Third Party	Third Party Votes (%)	Other Votes (%)
71	SP	474 (66.95)	BJP	163 (23.02)	311 (43.93)	BSP	62 (8.76)	9 (1.27)
72	SP	448 (62.14)	BSP	184 (25.52)	264 (36.62)	BJP	70 (9.71)	19 (2.64)
73	BJP	383 (72.4)	SP	99 (18.71)	284 (53.69)	BSP	39 (7.37)	8 (1.51)
74	BJP	210 (50)	BSP	157 (37.38)	53 (12.62)	SP	50 (11.9)	3 (0.71)
75	BJP	340 (69.96)	SP	117 (24.07)	223 (45.89)	BSP	17 (3.5)	12 (2.47)
76	BJP	323 (84.11)	SP	56 (14.58)	267 (69.53)	BSP	3 (0.78)	2 (0.52)
77	BJP	365 (59.54)	SP	179 (29.2)	186 (30.34)	BSP	60 (9.79)	9 (1.47)
78	BJP	222 (46.15)	BSP	129 (26.82)	93 (19.33)	SP	122 (25.36)	8 (1.66)
79	BSP	198 (41.08)	BJP	178 (36.93)	20 (4.15)	SP	93 (19.29)	13 (2.7)
80	BJP	356 (75.26)	SP	83 (17.55)	273 (57.71)	BSP	25 (5.29)	9 (1.9)
81	BJP	393 (59.37)	SP	153 (23.11)	240 (36.26)	BSP	93 (14.05)	23 (3.47)
82	SP	265 (51.76)	BJP	233 (45.51)	32 (6.25)	INC	5 (0.98)	9 (1.76)
83	BJP	358 (70.75)	SP	115 (22.73)	243 (48.02)	BSP	23 (4.55)	10 (1.98)
84	BSP	269 (37.47)	BJP	224 (31.2)	45 (6.27)	SP	209 (29.11)	16 (2.23)
85	BJP	449 (64.6)	SP	129 (18.56)	320 (46.04)	BSP	94 (13.53)	23 (3.31)
86	BJP	309 (43.46)	SP	231 (32.49)	78 (10.97)	BSP	134 (18.85)	37 (5.2)
87	SP	527 (71.99)	BJP	175 (23.91)	352 (48.08)	AIMIM	8 (1.09)	22 (3.01)
88	BJP	341 (58.49)	SP	208 (35.68)	133 (22.81)	BSP	13 (2.23)	21 (3.6)
89	BJP	319 (58.75)	SP	198 (36.46)	121 (22.29)	BSP	16 (2.95)	10 (1.84)
90	SP	280 (43.41)	BSP	238 (36.9)	42 (6.51)	BJP	105 (16.28)	22 (3.41)
91	BJP	301 (48.78)	SP	297 (48.14)	4 (0.64)	BSP	14 (2.27)	5 (0.81)
92	BJP	402 (57.18)	SP	236 (33.57)	166 (23.61)	BSP	52 (7.4)	13 (1.85)
93	BJP	354 (63.1)	SP	177 (31.55)	177 (31.55)	BSP	19 (3.39)	11 (1.96)
94	SP	306 (42.68)	BJP	230 (32.08)	76 (10.6)	BSP	138 (19.25)	43 (6)
95	SP	398 (73.57)	BJP	90 (16.64)	308 (56.93)	BSP	37 (6.84)	16 (2.96)
96	BJP	256 (52.57)	SP	149 (30.6)	107 (21.97)	BSP	56 (11.5)	26 (5.34)
97	SP	340 (55.37)	BJP	246 (40.07)	94 (15.3)	BSP	7 (1.14)	21 (3.42)
98	BJP	337 (72.01)	SP	115 (24.57)	222 (47.44)	BSP	3 (0.64)	13 (2.78)
99	SP	309 (77.83)	BJP	33 (8.31)	276 (69.52)	BSP	32 (8.06)	23 (5.79)
100	BSP	230 (54.89)	SP	106 (25.3)	124 (29.59)	BJP	61 (14.56)	22 (5.25)
101	SP	254 (77.44)	BJP	61 (18.6)	193 (58.84)	INC	5 (1.52)	8 (2.44)
102	SP	398 (67.69)	BJP	126 (21.43)	272 (46.26)	AIMIM	30 (5.1)	34 (5.78)
103	SP	297 (56.9)	AIMIM	144 (27.59)	153 (29.31)	BJP	56 (10.73)	25 (4.79)
104	BJP	147 (28.94)	SP	145 (28.54)	2 (0.4)	BSP	135 (26.57)	81 (15.94)
105	SP	255 (43.52)	BSP	203 (34.64)	52 (8.88)	AIMIM	68 (11.6)	60 (10.24)

Contd....

Socio-Economic Amenities - Rural

Access to Education Facilities

Particulars	Number of Villages (% of Population)				
	Available	Not Available	If Not Available (Distance of Nearest Facility)		
			A	B	C
Govt. Primary School	169 (77)	159 (23)	82 (10)	1 (0)	0 (0)
Private Primary School	63 (37)	265 (63)	11 (1)	0 (0)	0 (0)
Govt. Middle School	83 (48)	245 (52)	120 (22)	4 (1)	2 (0)
Private Middle School	43 (28)	285 (72)	45 (8)	1 (0)	0 (0)
Govt. Secondary School	18 (9)	310 (91)	95 (23)	21 (8)	4 (0)
Private Secondary School	35 (24)	293 (76)	110 (27)	6 (2)	0 (0)
Govt. Senior Secondary School	0 (0)	328 (100)	102 (29)	30 (9)	7 (1)
Private Senior Secondary School	5 (8)	323 (92)	112 (28)	8 (3)	0 (0)
Govt. Arts and Science Degree College	21 (9)	307 (91)	50 (17)	50 (16)	61 (16)
Private Arts and Science Degree College	2 (1)	326 (99)	75 (19)	18 (6)	4 (2)
Govt. Engineering College	0 (0)	328 (100)	13 (3)	17 (8)	117 (37)
Private Engineering College	2 (1)	326 (99)	15 (4)	8 (3)	34 (7)
Govt. Medicine College	1 (1)	327 (99)	33 (11)	59 (18)	117 (33)
Private Medicine College	2 (2)	326 (98)	9 (2)	17 (5)	15 (3)
Govt. Management Institute	6 (2)	322 (98)	31 (10)	38 (12)	72 (22)
Private Management Institute	2 (2)	326 (98)	12 (3)	16 (4)	15 (3)
Govt. Polytechnic	0 (0)	328 (100)	49 (17)	109 (35)	126 (34)
Private Polytechnic	0 (0)	328 (100)	0 (0)	3 (1)	4 (2)
Govt. Vocational Training School/ITI	0 (0)	328 (100)	42 (13)	100 (33)	126 (36)
Private Vocational Training School/ITI	0 (0)	328 (100)	9 (2)	2 (1)	0 (0)
Govt. Non Formal Training Centre	0 (0)	328 (100)	50 (17)	45 (17)	76 (19)
Private Non Formal Training Centre	0 (0)	328 (100)	5 (2)	3 (1)	3 (0)
Govt. School For Disabled	0 (0)	328 (100)	31 (10)	28 (10)	66 (17)
Private School For Disabled	0 (0)	328 (100)	31 (10)	27 (8)	16 (5)
Government Others	0 (0)	328 (100)	1 (0)	2 (1)	0 (0)
Private Others	0 (0)	328 (100)	0 (0)	1 (0)	0 (0)

Note : Distance A : Less than 5 km; B : Between 5-10 km; C : 10+ km.; Source : Data Analysis is based on 2011 Census.

DISCLAIMER

The Terms of Use and Disclaimer of Datanet India Private Limited (hereinafter referred to as "Datanet") for use of this analysis report of **Azamgarh Assembly Constituency (Azamgarh Vidhan Sabha)** :-

1. **Assembly Factbook™** is a Registered Trade Mark owned by Datanet.
2. All the maps are sketched and graphical representation only and have not been drawn to the scale and also not to represent the actual geographical area or boundary of the unit.
3. The data for the aforesaid analysis is based on authentic sources and has been culled from the various publications of Census, CSO and NSSO for district and block level data, various central and state government departments, Central & State Elections Commissions and the concerned Returning Officers' releases, Electoral Rolls, Election results and allied publications, internal assessment, surveys, estimates and analysis. Therefore, certain adjustment of data at micro level may have been done to arrive closer to the macro data.
4. Data have been provided on an "As Is" and "As AVAILABLE" basis
5. The colours shown in the maps or diagram and charts of a particular party, alliance or AC are indicative and do not represent them.
6. This publication which includes maps, sheets, graphs and data would be the property under copyright of Datanet only. The user may use these for its internal study, analysis and research purposes. It's public display, re-selling or any commercial uses by the user are not allowed.
7. Datanet has taken due care and caution in compilation and processing of data and allied information, but does not guarantee the accuracy, adequacy or completeness of any information/analysis and will be not responsible for any errors or omissions or for the results obtained from the use of such information/analysis.
8. All the contents for the publication have been culled from various authentic sources and Datanet reasonably believes such sources to be reliable, but does not make any representations, express or implied as to the accuracy or fitness of use of such information. The information or contents of the information/analysis do not constitute advice and should not be relied upon in making (or refraining from making) any decision. Any reliance placed upon the information provided by Datanet is the sole responsibility and strictly at the user's risk.
9. In no event will Datanet be liable for any damages (including, without limitation, damages for loss of business projects, or loss of profits) arising in contract, tort or otherwise from the use of or inability to use any of its contents, or from any action taken (or refrained from being taken) as a result of using the analysis or any of its contents. Datanet its directors, owners, editors, officials, employees, distributor and agents or any associate will not be liable for any errors in the information contained or any consequences arising from the use of the contents of the provided information/analysis.
10. If any provision of these terms and conditions is held invalid or illegal or unenforceable for any reason by any court of competent jurisdiction, such provision shall be severed and the remainder of provisions of the terms and conditions shall continue in full force and effect as if the Term of Use had been executed with the invalid, illegal or unenforceable provision eliminated.
11. If there are any discrepancies in the information provided, please bring it to attention of Datanet for suitable rectification measures.

**Buy Online This Complete Book At
Datanet India eBooks Store**

www.indiastatpublications.com

or go directly at

**[http://www.indiastatpublications.com/
Assembly_factbook/Uttar Pradesh/Azamgarh/ Azamgarh](http://www.indiastatpublications.com/Assembly_factbook/Uttar%20Pradesh/Azamgarh/Azamgarh)**

 **india**stat**elections**

ISBN : 978-93-5822-645-4



9 789358 226454