



Uttar Pradesh

Assembly Factbook™

Mubarakpur Assembly Constituency



Key Electoral Data of Mubarakpur
Assembly Constituency (Vidhan Sabha)

Uttar Pradesh
Assembly FactbookTM
Mubarakpur Assembly Constituency



Mubarakpur Vidhan Sabha

Editor & Director

Dr. R.K. Thukral

Research Editor

Dr. Shafeeq Rahman

**Compiled, Researched and Published by
Datanet India Pvt. Ltd.**

D-100, 1st Floor,

Okhla Industrial Area, Phase-I,

New Delhi- 110020.

Ph.: 91-11- 43580781-84

Email : support@indiastatpublications.com

Website : www.indiastatelections.com

Online Book Store :

www.indiastatpublications.com

Report No. : AFB/UP-346-0125

ISBN : 978-93-5822-887-8

First Edition : January, 2018

Eighth Updated Edition : January, 2025

Price : Rs.11500/-

US\$ 310

© Datanet India Pvt. Ltd.

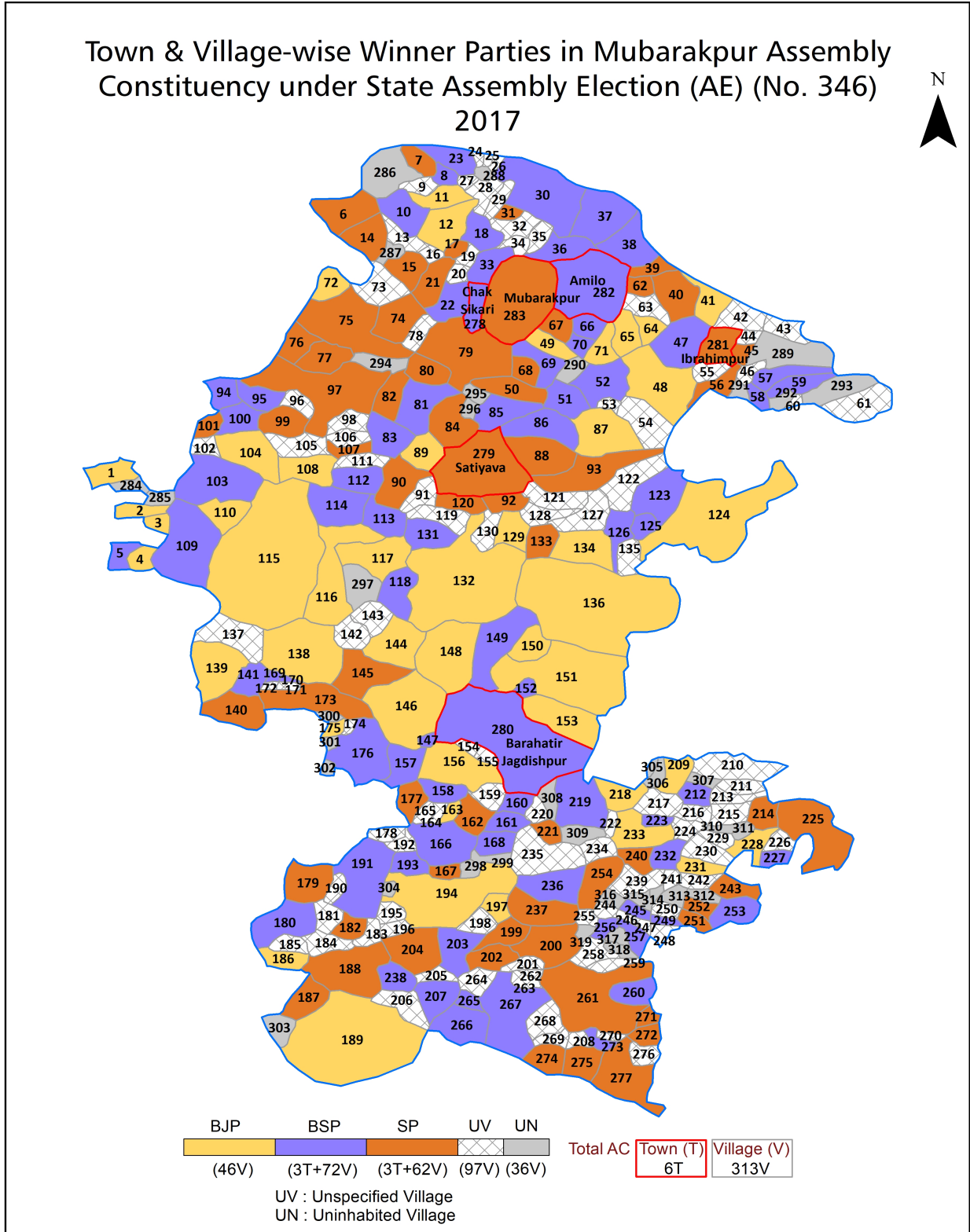
All rights reserved. No part of this book may be reproduced, stored in a retrieval system or transmitted in any form or by any means, mechanical photocopying, photographing, scanning, recording or otherwise without the prior written permission of the publisher. Please refer to Disclaimer at page no. 302 for the use of this publication.

Printed in India

Contents

No.	Particulars	Page No.
	Introduction	
1	Assembly Constituency - (Vidhan Sabha) at a Glance Features of Assembly as per Delimitation Commission of India (2008)	1-2
	Location and Political Maps	
2	Location Map Boundaries of Assembly Constituency - (Vidhan Sabha) in District Boundaries of Assembly Constituency under Parliamentary Constituency - (Lok Sabha) Town & Village-wise Winner Parties-2024, 2022, 2019, 2017, 2014, 2012 and 2009	3-11
	Administrative Setup (2011)	
3	District Sub-district Towns Villages Inhabited Villages Uninhabited Villages Village Panchayat Intermediate Panchayat	12-26
	Demographics (2011)	
4	Population Households Rural/Urban Population Towns and Villages by Population Size Sex Ratio (Total & 0-6 Years) Religious Population Social Population Literacy Rate	27-28
	Electoral Features	
5	Important Dates of Last Elections Held Electors by Gender Service Electors Voters Voters Turnout Polling Stations & Average Number of Electors per Polling Station Electors by Age Group Present Elected Representatives	29-34
	Historical Summary Election Results	
6	Vote Share of Major Parties Winning Margin (Number & Percentage) Polarity of Parties Summary Result of Assembly Segment of Parliamentary Election 2024, 2019, 2014, 2009, 2004 and 1999 Summary Result of Assembly Elections 2022, 2017, 2012, 2007, 2002, 1996, 1993, 1991, 1989, 1985, 1980, 1977, 1974, 1969, 1967 and 1962	35-58
	Polling Station Level Election Results	
7	Name and Number of Polling Station 2024, 2022, 2019, 2017, 2014, 2012 and 2009 Polling Station-wise Electors, Voters & Voters Turnout 2024, 2022, 2019, 2017, 2014, 2012 and 2009 Polling Station wise Elections Results 2024, 2022, 2019, 2017, 2014, 2012 and 2009	59-264
	Panchayat and Local Bodies Election Results	
8	Panchayat Result 2015 Urban Local Bodies Result 2012	265-280
	Share of Assembly Constituency	
9	Share of Assembly Constituency - (Vidhan Sabha) in State, District and Parliamentary Constituency - (Lok Sabha)	281
	Socio-Economic Amenities (2011)	
10	Access to Administrative Units Agricultural, Manufacturing and Industrial Commodities Demographic Indicators Education Health & Manpower Drinking Water Supply Sanitation Entertainment and Recreations Infrastructure Power Food Allocation Distribution and Marketing of Agriculture Commodities Infrastructure Transport and Road Infrastructure Communication Banking and Financial Services Land Use Irrigation Source	283-297
11	Abbreviation & Sources	298-301
12	Disclaimer	302

Location & Political Map



Administrative Setup

List of Village Panchayat & Intermediate Panchayat (Block) Name - 2011

Village Name	Village Panchayat Name	Intermediate Panchayat Name
Aavari	Abari Haraiya	Sathiyaon
Adampur	Adampur	Sathiyaon
Afajalpur	Salempur	Jahanaganj
Ahirauti	Khanpur	Jahanaganj
Ahirpura Or Ahopur	Masua	Jahanaganj
Akdopur	Masua	Jahanaganj
Allauddinpur	Tadwa	Jahanaganj
Amla Gopalpur	Paranpur	Jahanaganj
Ammdahi	Amadahi	Jahanaganj
Ammuari	Kukursanda	Sathiyaon
Asaur Or Asaupur	Asaur	Sathiyaon
Ashona	Asona	Sathiyaon
Asmanpur	Khaka	Sathiyaon
Aspalpur	Aspalpur	Jahanaganj
Atasari	Atrari	Jahanaganj
Attardiha	Atardeeha	Sathiyaon
Avanv	Abadh	Sathiyaon
Avila Sand	Bhughi	Jahanaganj
Azam Bagh	Azambadh	Jahanaganj
Azizabad	Roshanpur	Jahanaganj
Babhanpura Or Bhajanpur	Rasoolpur Byohara	Sathiyaon
Babur Yohardih	Dhanuha	Jahanaganj
Bada Gaon	Gujapara	Sathiyaon
Badasar Or Kadasar	Chhatur	Jahanaganj
Badhal Ganj	Badhalganj	Jahanaganj
Baila Kot Or Bailapur	Brlakol	Jahanaganj
Bainpur	Amadahi	Jahanaganj
Bairampur	0551	Jahanaganj
Baithauli	Baithauli	Sathiyaon

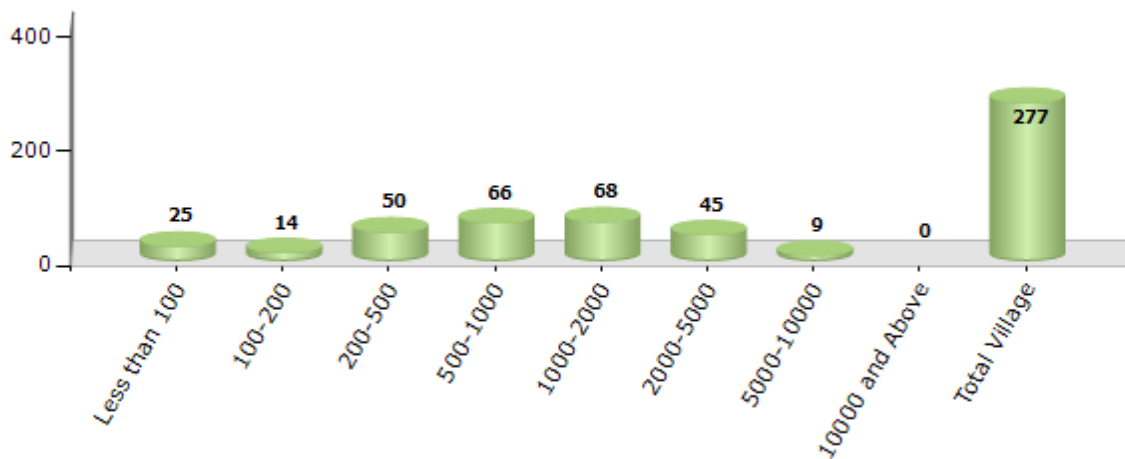
Contd....

Demographics

Number of Villages by Population Size - 2011

Less than 100	100-200	200-500	500-1000	1000-2000	2000-5000	5000-10000	10000 and Above	Total Village
25	14	50	66	68	45	9	0	277

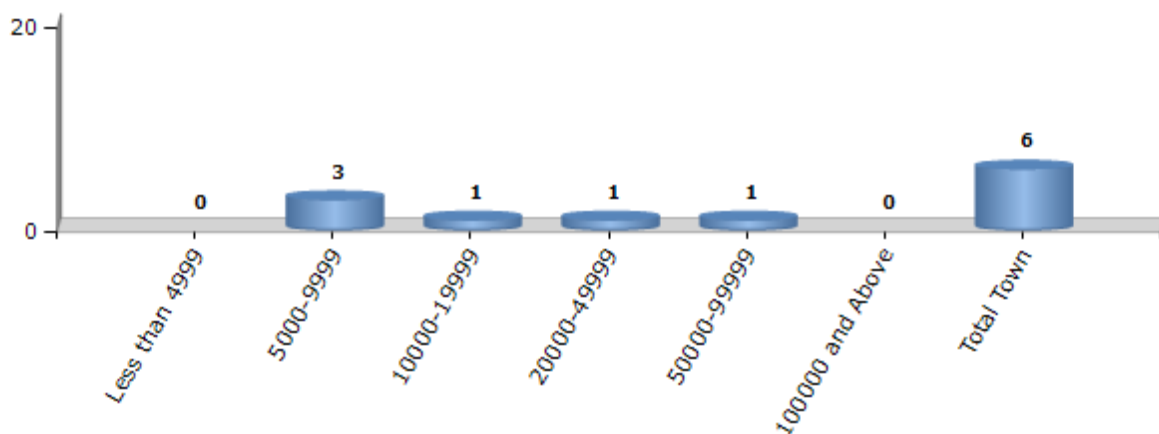
Number of Villages by Population Size - 2011



Number of Towns by Population Size - 2011

Less than 4999	5000-9999	10000-19999	20000-49999	50000-99999	100000 and Above	Total Town
0	3	1	1	1	0	6

Number of Towns by Population Size - 2011

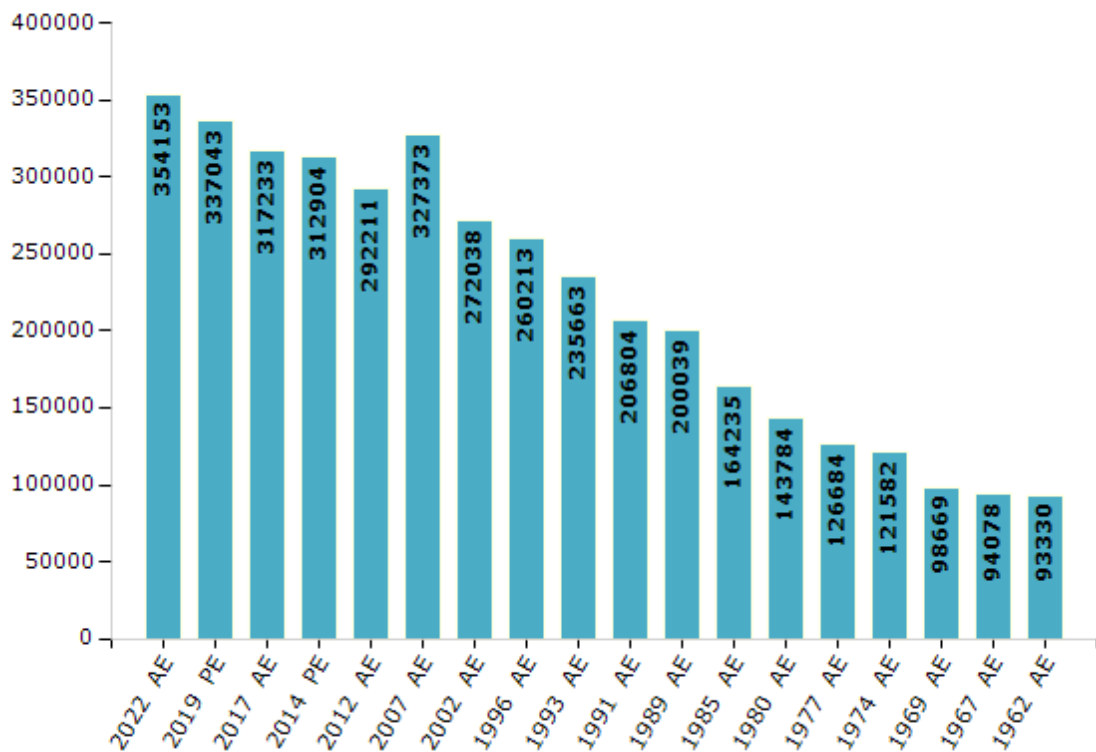


Electoral Features

Electors by Male & Female

Year	Male	Female	Others	Total	Year	Male	Female	Others	Total
2022 AE	185857	168294	2	354153	1991 AE	117178	89626	-	206804
2019 PE	182106	154910	27	337043	1989 AE	112026	88013	-	200039
2017 AE	177393	139813	27	317233	1985 AE	87195	77040	-	164235
2014 PE	174848	138029	27	312904	1980 AE	76161	67623	-	143784
2012 AE	162906	129279	26	292211	1977 AE	66770	59914	-	126684
2009 PE	-	-	-	-	1974 AE	64131	57451	-	121582
2007 AE	175838	151535	-	327373	1969 AE	51142	47527	-	98669
2004 PE	-	-	-	-	1967 AE	-	-	-	94078
2002 AE	146270	125768	-	272038	1962 AE	-	-	-	93330
1999 PE	-	-	-	-	1957 AE	-	-	-	-
1996 AE	139802	120411	-	260213	1952 AE	-	-	-	-
1993 AE	125406	110257	-	235663					

Number of Electors



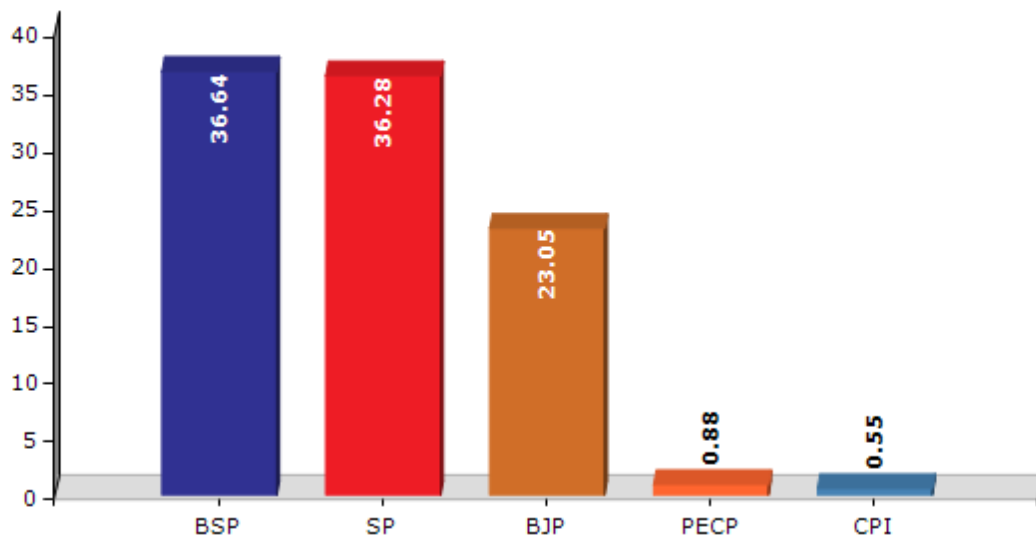
Note : AE : Assembly Election, PE : Assembly Segment of Parliamentary Election

Historical Summary Election Results

Summary Result of Assembly Election - 2017

Candidate Name	Party	Votes	Votes %
Shah Alam Urf Guddu Jamali	BSP	70705	36.64
Akhilesh Yadav	SP	70017	36.28
Luxman Mourya	BJP	44489	23.05
Avinash Yadav	PECP	1697	0.88
Ramharsh	CPI	1061	0.55
Ramesh Rajbhar	IND	957	0.5
Tejbahadur Singh	RLD	687	0.36
Nirmal Yadav	BMUP	516	0.27
Harivans Mishra	SHS	433	0.22
Aftab Qamar Ansari	IPH	410	0.21
Triloki	IND	391	0.2
	NOTA	1628	0.84

Votes Percentage of Top Parties - 2017



Polling Station Level Election Results

Number and Name of Polling Stations (PS) (2022)

Number of Polling Stations	Name of Polling Stations	Number of Polling Stations	Name of Polling Stations
1	Panchyat Bhawan Ladpur	22	Islamiya School Sikathi Shahmuhammadpur (R.N.-3)
2	P.V. Naithi (R.N.-1)	23	Islamiya School Sikathi Shahmuhammadpur (R.N.-4)
3	P.V. Naithi (R.N.-2)	24	Islamiya School Sikathi Shahmuhammadpur (R.N.-5)
4	J.H.S. Bind Mathiya Byasgiri (R.N.-1)	25	P.V. Udaybhanpur (R.N.-1)
5	J.H.S. Bind Mathiya Byasgiri (R.N.-2)	26	P.V. Udaybhanpur (R.N.-2)
6	P.V. Sonpar (R.N.-1)	27	P.V. Udaybhanpur (R.N.-3)
7	P.V. Sonpar (R.N.-2)	28	P.V. Udaybhanpur (R.N.-4)
8	P.V. Sonawar	29	P.V. Diliya (R.N.-1)
9	P.V. Chadi (R.N.-1)	30	P.V. Diliya (R.N.-2)
10	P.V. Chadi (R.N.-2)	31	P.V. Pahi Jameen Pahi (R.N.-1)
11	J.H.S. Mustafabad (R.N.-1)	32	P.V. Pahi Jameen Pahi (R.N.-2)
12	J.H.S. Mustafabad (R.N.-2)	33	P.V. Pahi Jameen Pahi (R.N.-3)
13	P.V. Sikandarpur (R.N.-1)	34	P.V. Mubarakpur (Near Amilo Police Station) (R.N.-1)
14	P.V. Sikandarpur (R.N.-2)	35	P.V. Mubarakpur (Near Amilo Police Station) (R.N.-2)
15	P.V. Gujarpar (R.N.-1)	36	P.V. Mubarakpur (Near Amilo Police Station) (R.N.-3)
16	P.V. Gujarpar (R.N.-2)	37	P.V. Mubarakpur (Near Amilo Police Station) (R.N.-4)
17	J.H.S. Gujarpar (R.N.-1)	38	P.V. Mubarakpur (Near Amilo Police Station) (R.N.-5)
18	J.H.S. Gujarpar (R.N.-2)	39	J.H.S. Amilo New Bhawan (R.N.-1)
19	J.H.S. Gujarpar (R.N.-3)	40	J.H.S. Amilo New Bhawan (R.N.-2)
20	Islamiya School Sikathi Shahmuhammadpur (R.N.-1)	41	J.H.S. Amilo New Bhawan (R.N.-3)
21	Islamiya School Sikathi Shahmuhammadpur (R.N.-2)	42	Kanya P.V. Amilo (R.N.-1)

Contd....

Polling Station Level Election Results

Polling Station-wise Votes Secured by Overall Top Five Parties in Mubarakpur Assembly in Assembly Election (AE) under Azamgarh Parliamentary Constituency in Uttar Pradesh (2022)

Number of Polling Station	Winner - Akhilesh (SP)	Runner-up - Arvind Jaiswal (BJP)	3rd - Abdussalam (BSP)	4th - Shah Alam (Guddu Jamali) (AIMIM)	5th - Parveen Bano (INC)	NOTA	Other	Total Votes Secured
36	198	81	381	146	3	1	11	821
37	352	4	29	344	12	1	21	763
38	302	10	27	351	2	1	6	699
39	156	94	181	176	3	1	9	620
40	235	44	10	330	1	2	4	626
41	195	7	32	292	2	2	2	532
42	88	92	86	214	4	2	7	493
43	119	86	81	178	1	1	0	466
44	54	225	21	114	4	0	9	427
45	269	43	37	339	1	5	13	707
46	341	11	18	373	0	1	7	751
47	368	36	25	469	1	2	4	905
48	142	31	268	148	3	3	8	603
49	360	53	39	336	1	2	2	793
50	127	354	21	196	4	5	6	713
51	341	12	50	272	0	3	6	684
52	274	24	12	300	0	1	5	616
53	168	23	215	199	1	3	6	615
54	27	177	283	36	2	3	8	536
55	387	80	118	93	1	0	5	684
56	245	63	71	309	1	2	3	694
57	191	83	70	275	5	2	5	631
58	86	433	24	9	9	7	15	583
59	219	298	41	3	2	0	2	565
60	90	288	222	5	8	3	14	630
61	224	82	269	6	0	0	6	587
62	242	273	148	3	3	7	11	687
63	344	2	222	263	7	1	3	842
64	220	5	400	103	2	2	3	735
65	220	7	111	341	6	2	7	694
66	143	58	113	259	1	4	16	594
67	60	27	184	166	0	1	3	441
68	58	20	240	122	2	1	6	449
69	52	20	173	122	0	1	9	377
70	61	39	413	0	2	2	12	529

Contd....

Polling Station Level Election Results

Winner, Runner-up and 3rd Party Position & Winning Margin According to Polling Stations in Mubarakpur Assembly in Assembly Election (AE) under Azamgarh Parliamentary Constituency in Uttar Pradesh (2022)

Polling Station Number	Winner Party	Winner Votes (%)	Runner-up Party	Runner-up Votes (%)	Winning Margin Votes (%)	Third Party	Third Party Votes (%)	Other Votes (%)
71	BJP	186 (42.66)	SP	132 (30.28)	54 (12.38)	BSP	100 (22.94)	18 (4.13)
72	BSP	292 (47.48)	SP	170 (27.64)	122 (19.84)	BJP	125 (20.33)	28 (4.55)
73	SP	157 (35.2)	BJP	143 (32.06)	14 (3.14)	BSP	74 (16.59)	72 (16.14)
74	BJP	114 (34.76)	AIMIM	101 (30.79)	13 (3.97)	SP	82 (25)	31 (9.45)
75	BSP	348 (82.27)	SP	32 (7.57)	316 (74.7)	AIMIM	28 (6.62)	15 (3.55)
76	SP	300 (71.43)	BSP	98 (23.33)	202 (48.1)	BJP	16 (3.81)	6 (1.43)
77	BJP	334 (69.29)	SP	127 (26.35)	207 (42.94)	BSP	10 (2.07)	11 (2.28)
78	BSP	370 (79.91)	BJP	69 (14.9)	301 (65.01)	SP	11 (2.38)	13 (2.81)
79	BJP	287 (51.71)	BSP	169 (30.45)	118 (21.26)	SP	76 (13.69)	23 (4.14)
80	BJP	561 (73.72)	SP	127 (16.69)	434 (57.03)	BSP	34 (4.47)	39 (5.12)
81	BSP	193 (48.13)	BJP	145 (36.16)	48 (11.97)	SP	41 (10.22)	22 (5.49)
82	BJP	202 (49.03)	SP	139 (33.74)	63 (15.29)	BSP	35 (8.5)	36 (8.74)
83	BJP	330 (65.87)	BSP	75 (14.97)	255 (50.9)	SP	69 (13.77)	27 (5.39)
84	SP	200 (38.31)	AIMIM	184 (35.25)	16 (3.06)	BJP	80 (15.33)	58 (11.11)
85	BSP	284 (57.03)	SP	136 (27.31)	148 (29.72)	BJP	54 (10.84)	24 (4.82)
86	BJP	250 (46.38)	BSP	215 (39.89)	35 (6.49)	SP	54 (10.02)	20 (3.71)
87	SP	327 (58.29)	BSP	131 (23.35)	196 (34.94)	BJP	88 (15.69)	15 (2.67)
88	BJP	471 (82.34)	SP	65 (11.36)	406 (70.98)	AIMIM	15 (2.62)	21 (3.67)
89	AIMIM	311 (50.08)	BJP	164 (26.41)	147 (23.67)	SP	112 (18.04)	34 (5.48)
90	BSP	294 (63.36)	AIMIM	96 (20.69)	198 (42.67)	SP	44 (9.48)	30 (6.47)
91	AIMIM	264 (62.86)	BSP	81 (19.29)	183 (43.57)	SP	38 (9.05)	37 (8.81)
92	BSP	353 (52.53)	AIMIM	207 (30.8)	146 (21.73)	SP	69 (10.27)	43 (6.4)
93	SP	230 (52.15)	AIMIM	167 (37.87)	63 (14.28)	RTBGP	14 (3.17)	30 (6.8)
94	AIMIM	192 (29.81)	BJP	170 (26.4)	22 (3.41)	BSP	150 (23.29)	132 (20.5)
95	BSP	179 (41.24)	SP	122 (28.11)	57 (13.13)	BJP	79 (18.2)	54 (12.44)
96	BSP	350 (82.55)	SP	34 (8.02)	316 (74.53)	AIMIM	18 (4.25)	22 (5.19)
97	SP	380 (69.6)	BJP	95 (17.4)	285 (52.2)	BSP	61 (11.17)	10 (1.83)
98	SP	404 (57.06)	AIMIM	249 (35.17)	155 (21.89)	BJP	31 (4.38)	24 (3.39)
99	SP	489 (72.12)	AIMIM	148 (21.83)	341 (50.29)	BJP	19 (2.8)	22 (3.24)
100	SP	209 (36.35)	AIMIM	175 (30.43)	34 (5.92)	BJP	140 (24.35)	51 (8.87)
101	SP	356 (40.69)	AIMIM	202 (23.09)	154 (17.6)	BJP	169 (19.31)	148 (16.91)
102	BJP	356 (47.47)	BSP	167 (22.27)	189 (25.2)	SP	114 (15.2)	113 (15.07)
103	SP	259 (41.91)	AIMIM	249 (40.29)	10 (1.62)	BJP	95 (15.37)	15 (2.43)
104	SP	384 (63.58)	AIMIM	130 (21.52)	254 (42.06)	BJP	51 (8.44)	39 (6.46)
105	AIMIM	564 (60.39)	SP	274 (29.34)	290 (31.05)	BSP	66 (7.07)	30 (3.21)

Contd....

Socio-Economic Amenities - Rural

Access to Education Facilities

Particulars	Number of Villages (% of Population)				
	Available	Not Available	If Not Available (Distance of Nearest Facility)		
			A	B	C
Govt. Primary School	150 (80)	127 (20)	39 (5)	1 (0)	0 (0)
Private Primary School	64 (44)	213 (56)	18 (3)	1 (0)	1 (0)
Govt. Middle School	71 (47)	206 (53)	82 (17)	7 (2)	0 (0)
Private Middle School	52 (39)	225 (61)	35 (8)	0 (0)	0 (0)
Govt. Secondary School	13 (6)	264 (94)	55 (17)	19 (6)	1 (0)
Private Secondary School	41 (34)	236 (66)	77 (23)	4 (1)	0 (0)
Govt. Senior Secondary School	0 (0)	277 (100)	53 (17)	20 (10)	2 (2)
Private Senior Secondary School	9 (16)	268 (84)	77 (23)	14 (4)	0 (0)
Govt. Arts and Science Degree College	5 (4)	272 (96)	13 (4)	17 (9)	46 (13)
Private Arts and Science Degree College	3 (2)	274 (98)	36 (17)	43 (16)	26 (9)
Govt. Engineering College	0 (0)	277 (100)	3 (1)	14 (6)	92 (30)
Private Engineering College	2 (1)	275 (99)	1 (0)	15 (6)	41 (17)
Govt. Medicine College	0 (0)	277 (100)	16 (6)	39 (14)	66 (22)
Private Medicine College	0 (0)	277 (100)	5 (2)	23 (8)	42 (18)
Govt. Management Institute	1 (0)	276 (100)	0 (0)	15 (7)	89 (32)
Private Management Institute	0 (0)	277 (100)	3 (1)	14 (6)	43 (15)
Govt. Polytechnic	1 (1)	276 (99)	3 (2)	15 (7)	167 (58)
Private Polytechnic	1 (0)	276 (100)	8 (6)	26 (11)	14 (4)
Govt. Vocational Training School/ITI	1 (1)	276 (99)	5 (2)	18 (8)	197 (69)
Private Vocational Training School/ITI	0 (0)	277 (100)	0 (0)	2 (1)	1 (0)
Govt. Non Formal Training Centre	0 (0)	277 (100)	11 (6)	13 (5)	112 (41)
Private Non Formal Training Centre	0 (0)	277 (100)	0 (0)	4 (1)	17 (6)
Govt. School For Disabled	0 (0)	277 (100)	3 (2)	10 (3)	97 (31)
Private School For Disabled	0 (0)	277 (100)	2 (1)	11 (5)	19 (8)
Government Others	0 (0)	277 (100)	1 (0)	3 (1)	6 (2)
Private Others	0 (0)	277 (100)	3 (2)	0 (0)	1 (1)

Note : Distance A : Less than 5 km; B : Between 5-10 km; C : 10+ km.; Source : Data Analysis is based on 2011 Census.

DISCLAIMER

The Terms of Use and Disclaimer of Datanet India Private Limited (hereinafter referred to as "Datanet") for use of this analysis report of **Mubarakpur Assembly Constituency (Mubarakpur Vidhan Sabha)** :-

1. **Assembly Factbook™** is a Registered Trade Mark owned by Datanet.
2. All the maps are sketched and graphical representation only and have not been drawn to the scale and also not to represent the actual geographical area or boundary of the unit.
3. The data for the aforesaid analysis is based on authentic sources and has been culled from the various publications of Census, CSO and NSSO for district and block level data, various central and state government departments, Central & State Elections Commissions and the concerned Returning Officers' releases, Electoral Rolls, Election results and allied publications, internal assessment, surveys, estimates and analysis. Therefore, certain adjustment of data at micro level may have been done to arrive closer to the macro data.
4. Data have been provided on an "As Is" and "As AVAILABLE" basis
5. The colours shown in the maps or diagram and charts of a particular party, alliance or AC are indicative and do not represent them.
6. This publication which includes maps, sheets, graphs and data would be the property under copyright of Datanet only. The user may use these for its internal study, analysis and research purposes. It's public display, re-selling or any commercial uses by the user are not allowed.
7. Datanet has taken due care and caution in compilation and processing of data and allied information, but does not guarantee the accuracy, adequacy or completeness of any information/analysis and will be not responsible for any errors or omissions or for the results obtained from the use of such information/analysis.
8. All the contents for the publication have been culled from various authentic sources and Datanet reasonably believes such sources to be reliable, but does not make any representations, express or implied as to the accuracy or fitness of use of such information. The information or contents of the information/analysis do not constitute advice and should not be relied upon in making (or refraining from making) any decision. Any reliance placed upon the information provided by Datanet is the sole responsibility and strictly at the user's risk.
9. In no event will Datanet be liable for any damages (including, without limitation, damages for loss of business projects, or loss of profits) arising in contract, tort or otherwise from the use of or inability to use any of its contents, or from any action taken (or refrained from being taken) as a result of using the analysis or any of its contents. Datanet its directors, owners, editors, officials, employees, distributor and agents or any associate will not be liable for any errors in the information contained or any consequences arising from the use of the contents of the provided information/analysis.
10. If any provision of these terms and conditions is held invalid or illegal or unenforceable for any reason by any court of competent jurisdiction, such provision shall be severed and the remainder of provisions of the terms and conditions shall continue in full force and effect as if the Term of Use had been executed with the invalid, illegal or unenforceable provision eliminated.
11. If there are any discrepancies in the information provided, please bring it to attention of Datanet for suitable rectification measures.

**Buy Online This Complete Book At
Datanet India eBooks Store**

www.indiastatpublications.com

or go directly at

[http://www.indiastatpublications.com/
Assembly_factbook/Uttar Pradesh/Azamgarh/ Mubarakpur](http://www.indiastatpublications.com/Assembly_factbook/Uttar%20Pradesh/Azamgarh/Mubarakpur)

 **india**stat**elections**

ISBN : 978-93-5822-887-8



9 789358 122887 8