



Uttar Pradesh

Assembly Factbook™

Bilsi Assembly Constituency



Key Electoral Data of Bilsi
Assembly Constituency (Vidhan Sabha)

Uttar Pradesh

Assembly Factbook™

Bilsa Assembly Constituency



Bilsa Vidhan Sabha

Editor & Director

Dr. R.K. Thukral

Research Editor

Dr. Shafeeq Rahman

**Compiled, Researched and Published by
Datanet India Pvt. Ltd.**

D-100, 1st Floor,

Okhla Industrial Area, Phase-I,

New Delhi- 110020.

Ph.: 91-11- 43580781-84

Email : support@indiastatpublications.com

Website : www.indiastatelections.com

Online Book Store :

www.indiastatpublications.com

Report No. : AFB/UP-114-0123

ISBN : 978-93-5822-651-5

First Edition : January, 2018

Sixth Updated Edition : January, 2023

Price : Rs.11500/-

US\$ 310

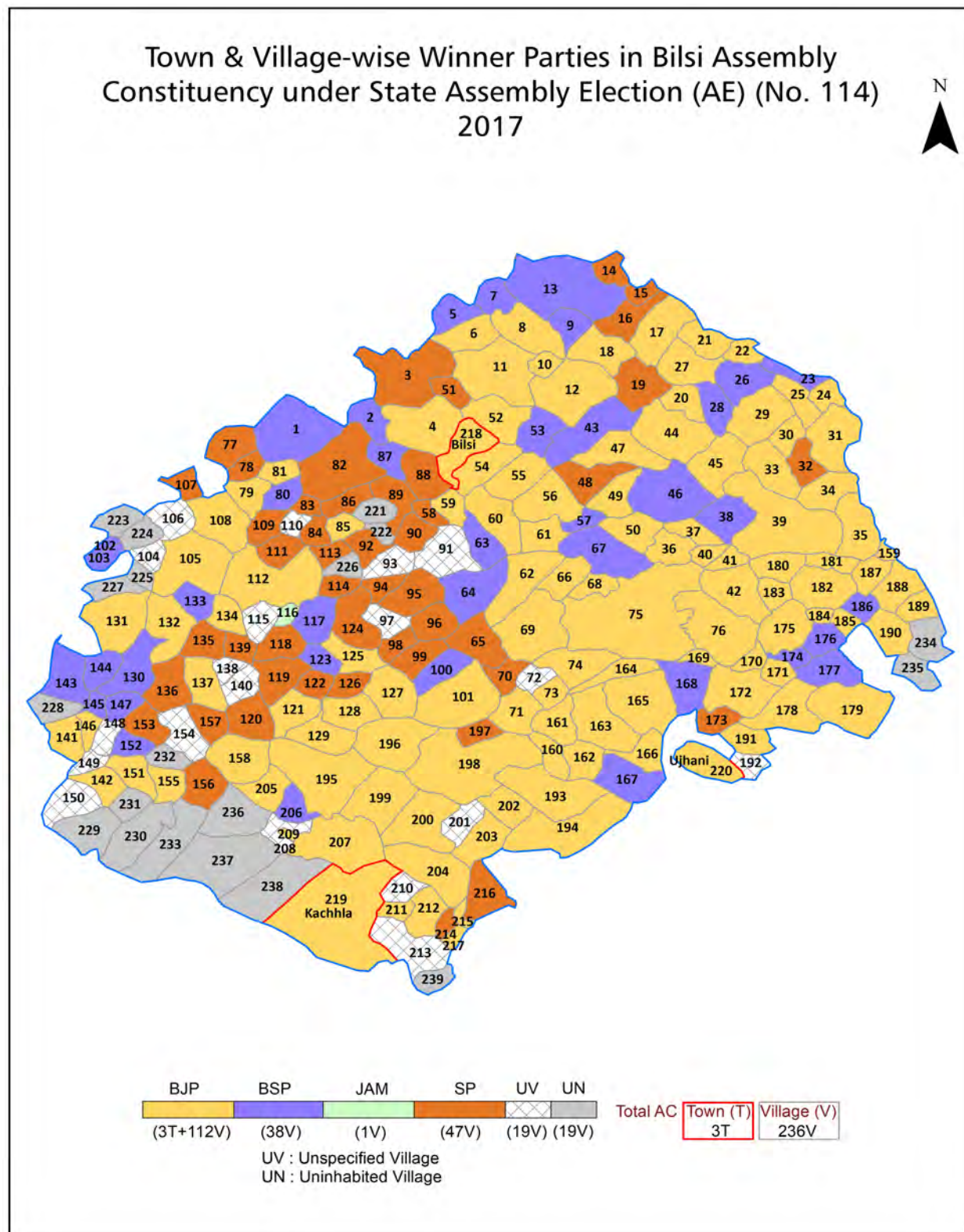
© Datanet India Pvt. Ltd.

All rights reserved. No part of this book may be reproduced, stored in a retrieval system or transmitted in any form or by any means, mechanical photocopying, photographing, scanning, recording or otherwise without the prior written permission of the publisher. Please refer to Disclaimer at page no. 310 for the use of this publication.

Printed in India

No.	Particulars	Page No.
	Introduction	
1	Assembly Constituency - (Vidhan Sabha) at a Glance Features of Assembly as per Delimitation Commission of India (2008)	1-2
	Location and Political Maps	
2	Location Map Boundaries of Assembly Constituency - (Vidhan Sabha) in District Boundaries of Assembly Constituency under Parliamentary Constituency - (Lok Sabha) Town & Village-wise Winner Parties-2022, 2019, 2017, 2014, 2012 and 2009	3-11
	Administrative Setup (2011)	
3	District Sub-district Towns Villages Inhabited Villages Uninhabited Villages Village Panchayat Intermediate Panchayat	12-23
	Demographics (2011)	
4	Population Households Rural/Urban Population Towns and Villages by Population Size Sex Ratio (Total & 0-6 Years) Religious Population Social Population Literacy Rate	24-25
	Electoral Features	
5	Important Dates of Last Elections Held Electors by Gender Service Electors Voters Voters Turnout Polling Stations & Average Number of Electors per Polling Station Electors by Age Group Present Elected Representatives	26-31
	Historical Summary Election Results	
6	Vote Share of Major Parties Winning Margin (Number & Percentage) Polarity of Parties Summary Result of Assembly Segment of Parliamentary Election 2019, 2014, 2009, 2004 and 1999 Summary Result of Assembly Elections 2022, 2017, 2012, 2007, 2002, 1996, 1993, 1991, 1989, 1985, 1980, 1977 and 1974	32-52
	Polling Station Level Election Results	
7	Name and Number of Polling Station 2022, 2019, 2017, 2014, 2012 and 2009 Polling Station-wise Electors, Voters & Voters Turnout 2022, 2019, 2017, 2014, 2012 and 2009 Polling Station wise Elections Results 2022, 2019, 2017, 2014, 2012 and 2009	53-268
8	Panchayat and Local Bodies Election Results Panchayat Result 2015 Urban Local Bodies Result 2012	269-288
	Share of Assembly Constituency	
9	Share of Assembly Constituency - (Vidhan Sabha) in State, District and Parliamentary Constituency - (Lok Sabha)	289
	Socio-Economic Amenities (2011)	
10	Access to Administrative Units Agricultural, Manufacturing and Industrial Commodities Demographic Indicators Education Health & Manpower Drinking Water Supply Sanitation Entertainment and Recreations Infrastructure Power Food Allocation Distribution and Marketing of Agriculture Commodities Infrastructure Transport and Road Infrastructure Communication Banking and Financial Services Land Use Irrigation Source	291-305
11	Abbreviation & Sources	306-309
12	Disclaimer	310

Location & Political Map



Administrative Setup

List of Village Panchayat & Intermediate Panchayat (Block) Name - 2011

Village Name	Village Panchayat Name	Intermediate Panchayat Name
Abbu Nagar	Abbunagar	Sahaswan
Abdulla Ganj	Abdullaganj	Ujhani
Afzalpur Chhaganpur	Afzalpur Chhaganpur	Sahaswan
Ahmad Nagar Asouli	Ahmad Nagar Asouli	Sahaswan
Akauli	Akauli	Ambiapur
Aliganj	Kataiya Bhavanto	Sahaswan
Allapur Bhogi	Allapur Bhogi	Ujhani
Allehdadpur Bhoorh	Hasanpur Lodha/Nagalahari	Sahaswan
Allipur Maththaiya	Dehmu	Ujhani
Ambiapur	Ambiapur	Ambiapur
Anandipur	Avandipur	Sahaswan
Angaul	Angaul	Ambiapur
Anni	Chanda	Ujhani
Atheia	Hazratganj	Ujhani
Athgauna	Athgauna	Sahaswan
Aurangabad Tappa Jamni	Aurangabad Tappajamani	Sahaswan
Baderiya	Baderiya	Sahaswan
Badshahpur	Dudhoni	Ambiapur
Bagarpur Sagarpur	Moharganj	Ambiapur
Bain	Bain	Ambiapur
Bairmai Khurd	Bairmai Khurd	Ambiapur
Bamed	Bamed	Ambiapur
Banbehta	Banbehta	Ambiapur
Bansbaraulia	Bansbaraulia	Ambiapur
Baramai Buzurg	Baramai Buzurg	Ambiapur
Baramal Dev	Baramaldev	Ujhani
Baramay Khera	Barayamkhera	Ujhani
Barnighat	Barnighat	Ambiapur
Barsua	Barsua	Ujhani

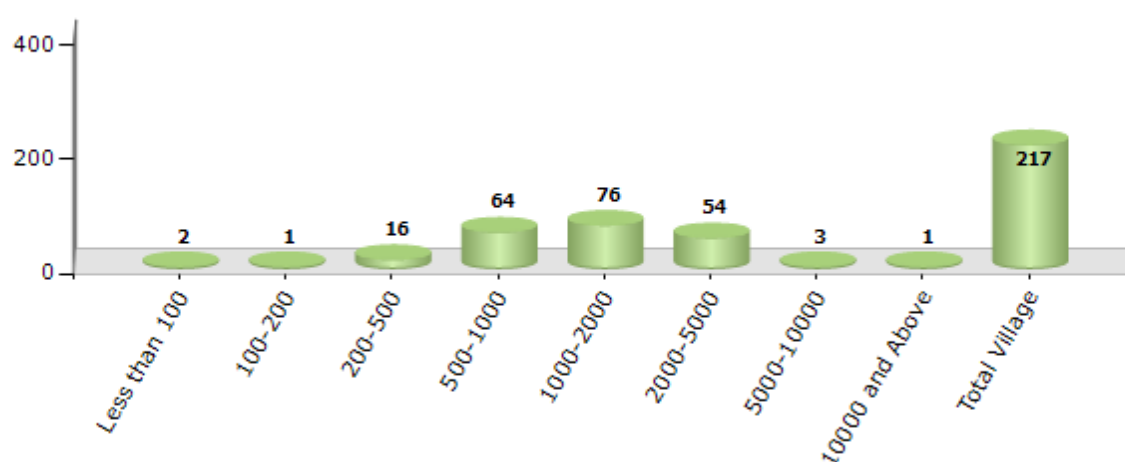
Contd....

Demographics

Number of Villages by Population Size - 2011

Less than 100	100-200	200-500	500-1000	1000-2000	2000-5000	5000-10000	10000 and Above	Total Village
2	1	16	64	76	54	3	1	217

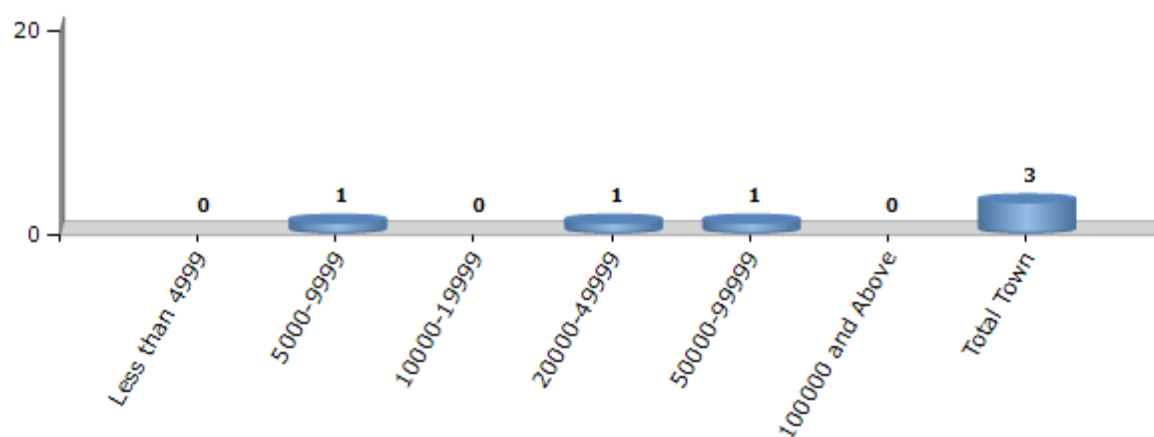
Number of Villages by Population Size - 2011



Number of Towns by Population Size - 2011

Less than 4999	5000-9999	10000-19999	20000-49999	50000-99999	100000 and Above	Total Town
0	1	0	1	1	0	3

Number of Towns by Population Size - 2011

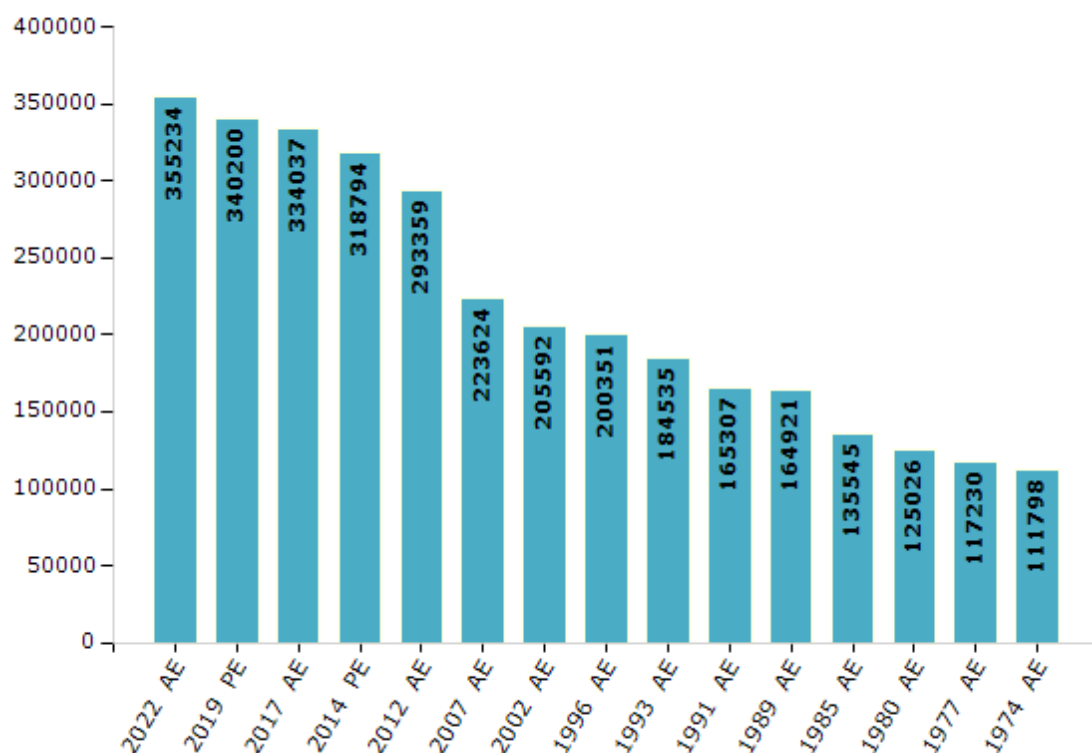


Electoral Features

Electors by Male & Female

Year	Male	Female	Others	Total	Year	Male	Female	Others	Total
2022 AE	192103	163113	18	355234	1991 AE	90831	74476	-	165307
2019 PE	185839	154350	11	340200	1989 AE	90600	74321	-	164921
2017 AE	183746	150281	10	334037	1985 AE	76093	59452	-	135545
2014 PE	177000	141789	5	318794	1980 AE	69594	55432	-	125026
2012 AE	163431	129928	0	293359	1977 AE	65487	51743	-	117230
2009 PE	-	-	-	-	1974 AE	65471	46327	-	111798
2007 AE	122612	101012	-	223624	1969 AE	-	-	-	-
2004 PE	-	-	-	-	1967 AE	-	-	-	-
2002 AE	113890	91702	-	205592	1962 AE	-	-	-	-
1999 PE	-	-	-	-	1957 AE	-	-	-	-
1996 AE	112578	87773	-	200351	1952 AE	-	-	-	-
1993 AE	104277	80258	-	184535					

Number of Electors



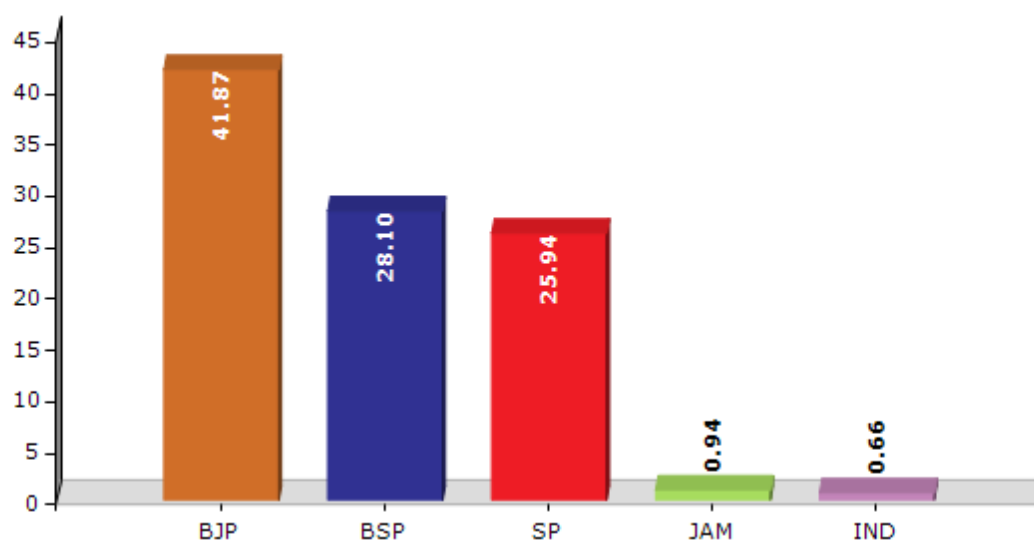
Note : AE : Assembly Election, PE : Assembly Segment of Parliamentary Election

Historical Summary Election Results

Summary Result of Assembly Election - 2017

Candidate Name	Party	Votes	Votes %
Pt. Radha Krishan Sharma	BJP	82070	41.87
Musarrat Ali Bittan	BSP	55091	28.1
Vimal Krishan Agarwal Alias Pappi	SP	50848	25.94
Rizwan Ali	JAM	1846	0.94
Satpal Singh	IND	1285	0.66
Arvind Singh	RSHP	672	0.34
Rajendra Singh	IND	623	0.32
Fakir Chandra Maurya	IND	540	0.28
Chandrabhan Singh	IND	413	0.21
Faqruddeen	IND	378	0.19
Pawan Gulati	IND	334	0.17
	NOTA	1930	0.98

Votes Percentage of Top Parties - 2017



Polling Station Level Election Results

Number and Name of Polling Stations (PS) (2022)

Number of Polling Stations	Name of Polling Stations	Number of Polling Stations	Name of Polling Stations
1	Pr. School Gudhni Room No 1	22	Pr. School Nagala Shahbad Majra Fakirabad Room No 1
2	Pr. School Gudhni Room No 2	23	Pr. School Khulait Room No 1
3	Pr. School Gudhni Bhookampe Rodhi Extra Room No 1	24	Pr. School Behta Javi Room No.1
4	J.H School Gudhni Room No 1	25	Pr. School Behta Javi Room No.3
5	J.H. School Gudhni Room No 2	26	Pr. School Behta Javi Room No.2
6	Pr. School Surajpur Room No 1	27	Pr. School Shahwaazpur Room No 1
7	Pr. School Sadrpur Room No 1	28	Pr. School Bhatni Govardhanpur Room No.1
8	Pr. School Rudaina Room No 1	29	Pr. School Oya Room No.1
9	Pr. School Dhanuli Room No 1	30	Pr. School Jinaura Room No.1
10	Pr. School Dhanuli Room No 2	31	Pr. School Jinaura Room No.2
11	Pr. School Rudaini Ghahausi Room No 1	32	Pr. School Shahzad Nagar Room No.1
12	Pr. School Rudaini Ghagausi Room No 2	33	Pr. School Shahzad Nagar Room No 2
13	Pr. School Musepur Room No 1	34	J.H. School Shahzad Nagar Room No 1
14	Pr. School Naagar Jhoona New Building Room No 1	35	Pr. School Niranjanpur Majra Pusgawan Room No.1
15	Pr. School Naagar Jhoona New Building Room No 2	36	J.H. School Pusgawan Room No 1
16	Pr. School Sahaspur Room No 1	37	J.H. School Pusgawan Room No 2
17	Pr. School Sahaspur Room No 2	38	Pr.School Pusgawan Room No 1
18	Pr. School Pahadpur Room NO 1	39	J.H. School Ulaiya Room No 1
19	Pr. School Pahadpur Room NO 2	40	J.H. School Ulaiya Room No 2
20	Pr. School Rampur Tanda Room No 1	41	Pr. School Ramnagla Room No 1
21	Pr. School Katinna Room No 1	42	Pr. School Sitapur Room No 1

Contd....

Polling Station Level Election Results

Polling Station-wise Votes Secured by Overall Top Five Parties in Bilsi Assembly in Assembly Election (AE) under Badaun Parliamentary Constituency in Uttar Pradesh (2022)

Number of Polling Station	Winner - Harish Chandra (BJP)	Runner-up - Chandra Prakash Maurya (SP)	3rd - Mamta Shakya (BSP)	4th - Mir Hadi Ali Urf Babar Miyan (ASPKR)	5th - Veer Pal Singh (RPD)	NOTA	Other	Total Votes Secured
36	308	261	79	0	3	1	12	664
37	311	124	175	0	3	0	8	621
38	479	39	34	0	24	4	22	602
39	65	144	302	1	1	1	7	521
40	275	247	43	0	4	7	21	597
41	22	11	450	2	1	2	7	495
42	24	47	421	0	1	7	12	512
43	421	53	127	4	2	4	39	650
44	345	76	227	0	7	1	31	687
45	195	34	201	2	3	2	8	445
46	302	134	20	4	4	9	12	485
47	264	205	16	1	4	2	9	501
48	497	31	19	1	2	7	19	576
49	3	4	266	1	1	2	5	282
50	259	90	252	0	1	4	8	614
51	29	64	347	1	0	0	11	452
52	107	39	311	1	1	1	12	472
53	335	21	131	0	2	1	12	502
54	571	52	28	2	39	2	21	715
55	198	274	14	1	1	2	24	514
56	341	162	206	1	6	3	15	734
57	225	26	328	1	0	0	19	599
58	185	23	241	0	2	5	16	472
59	221	83	138	4	1	3	27	477
60	157	124	143	3	1	0	11	439
61	162	366	80	0	1	2	15	626
62	149	442	32	0	0	2	11	636
63	363	100	71	0	3	3	7	547
64	268	288	97	1	0	2	14	670
65	246	77	282	1	1	1	19	627
66	364	39	157	2	2	5	17	586
67	301	175	34	1	3	1	17	532
68	367	56	16	1	2	2	13	457
69	27	17	348	0	2	1	6	401
70	300	62	169	1	3	1	19	555

Contd....

Polling Station Level Election Results

Winner, Runner-up and 3rd Party Position & Winning Margin According to Polling Stations in Bilsi Assembly in Assembly Election (AE) under Badaun Parliamentary Constituency in Uttar Pradesh (2022)

Polling Station Number	Winner Party	Winner Votes (%)	Runner-up Party	Runner-up Votes (%)	Winning Margin Votes (%)	Third Party	Third Party Votes (%)	Other Votes (%)
71	BSP	209 (51.99)	BJP	118 (29.35)	91 (22.64)	SP	65 (16.17)	10 (2.49)
72	BJP	330 (82.91)	BSP	29 (7.29)	301 (75.62)	SP	23 (5.78)	16 (4.02)
73	BJP	326 (52.16)	BSP	158 (25.28)	168 (26.88)	SP	130 (20.8)	11 (1.76)
74	BSP	324 (55.01)	BJP	192 (32.6)	132 (22.41)	SP	45 (7.64)	28 (4.75)
75	BSP	410 (72.31)	BJP	107 (18.87)	303 (53.44)	SP	34 (6)	16 (2.82)
76	SP	746 (85.85)	BJP	76 (8.75)	670 (77.1)	INC	16 (1.84)	31 (3.57)
77	BJP	441 (57.05)	BSP	173 (22.38)	268 (34.67)	SP	138 (17.85)	21 (2.72)
78	BJP	441 (72.89)	BSP	74 (12.23)	367 (60.66)	SP	60 (9.92)	30 (4.96)
79	BSP	332 (56.66)	BJP	203 (34.64)	129 (22.02)	SP	29 (4.95)	22 (3.75)
80	SP	512 (89.82)	BJP	21 (3.68)	491 (86.14)	BSP	15 (2.63)	22 (3.86)
81	SP	358 (72.91)	BJP	71 (14.46)	287 (58.45)	BSP	44 (8.96)	18 (3.67)
82	SP	284 (58.92)	BJP	121 (25.1)	163 (33.82)	BSP	67 (13.9)	10 (2.07)
83	SP	292 (53.97)	BJP	163 (30.13)	129 (23.84)	BSP	69 (12.75)	17 (3.14)
84	BSP	173 (60.07)	BJP	88 (30.56)	85 (29.51)	SP	8 (2.78)	19 (6.6)
85	BJP	261 (52.73)	SP	144 (29.09)	117 (23.64)	BSP	78 (15.76)	12 (2.42)
86	BJP	310 (61.75)	BSP	97 (19.32)	213 (42.43)	SP	53 (10.56)	42 (8.37)
87	BJP	319 (55.96)	BSP	134 (23.51)	185 (32.45)	SP	105 (18.42)	12 (2.11)
88	BJP	522 (91.42)	SP	34 (5.95)	488 (85.47)	BSP	8 (1.4)	7 (1.23)
89	BJP	127 (44.88)	SP	111 (39.22)	16 (5.66)	BSP	42 (14.84)	3 (1.06)
90	SP	203 (56.86)	BSP	80 (22.41)	123 (34.45)	BJP	66 (18.49)	8 (2.24)
91	SP	279 (50.36)	BJP	172 (31.05)	107 (19.31)	BSP	80 (14.44)	23 (4.15)
92	BJP	247 (48.91)	SP	186 (36.83)	61 (12.08)	BSP	45 (8.91)	27 (5.35)
93	BJP	284 (83.04)	SP	37 (10.82)	247 (72.22)	BSP	17 (4.97)	4 (1.17)
94	SP	286 (48.15)	BJP	214 (36.03)	72 (12.12)	BSP	82 (13.8)	12 (2.02)
95	SP	302 (58.41)	BJP	114 (22.05)	188 (36.36)	BSP	75 (14.51)	26 (5.03)
96	BJP	523 (82.88)	SP	94 (14.9)	429 (67.98)	BSP	6 (0.95)	8 (1.27)
97	BJP	480 (69.57)	SP	159 (23.04)	321 (46.53)	BSP	28 (4.06)	23 (3.33)
98	BJP	317 (64.96)	SP	124 (25.41)	193 (39.55)	BSP	39 (7.99)	8 (1.64)
99	BJP	576 (92.6)	SP	26 (4.18)	550 (88.42)	BSP	8 (1.29)	12 (1.93)
100	BJP	567 (80.88)	SP	67 (9.56)	500 (71.32)	BSP	35 (4.99)	32 (4.56)
101	SP	164 (35.96)	BJP	159 (34.87)	5 (1.09)	BSP	115 (25.22)	18 (3.95)
102	BJP	263 (52.81)	BSP	182 (36.55)	81 (16.26)	SP	30 (6.02)	23 (4.62)
103	BJP	460 (81.56)	SP	48 (8.51)	412 (73.05)	BSP	36 (6.38)	20 (3.55)
104	SP	297 (51.65)	BJP	184 (32)	113 (19.65)	BSP	77 (13.39)	17 (2.96)
105	SP	158 (50.64)	BJP	112 (35.9)	46 (14.74)	BSP	35 (11.22)	7 (2.24)

Contd....

Socio-Economic Amenities - Rural

Access to Education Facilities

Particulars	Number of Villages (% of Population)				
	Available	Not Available	If Not Available (Distance of Nearest Facility)		
			A	B	C
Govt. Primary School	190 (93)	27 (7)	13 (2)	2 (1)	0 (0)
Private Primary School	20 (16)	197 (84)	3 (1)	0 (0)	0 (0)
Govt. Middle School	70 (47)	147 (53)	80 (24)	14 (5)	4 (1)
Private Middle School	16 (12)	201 (88)	20 (10)	8 (4)	3 (2)
Govt. Secondary School	4 (2)	213 (98)	36 (19)	60 (28)	6 (2)
Private Secondary School	6 (4)	211 (96)	41 (19)	51 (20)	6 (2)
Govt. Senior Secondary School	4 (2)	213 (98)	32 (16)	64 (29)	6 (3)
Private Senior Secondary School	5 (4)	212 (96)	32 (17)	55 (21)	10 (4)
Govt. Arts and Science Degree College	0 (0)	217 (100)	11 (6)	56 (28)	33 (13)
Private Arts and Science Degree College	1 (0)	216 (100)	9 (6)	31 (15)	59 (24)
Govt. Engineering College	0 (0)	217 (100)	1 (1)	5 (2)	81 (38)
Private Engineering College	0 (0)	217 (100)	2 (2)	8 (3)	85 (35)
Govt. Medicine College	1 (1)	216 (99)	0 (0)	5 (1)	85 (41)
Private Medicine College	0 (0)	217 (100)	4 (3)	1 (0)	70 (32)
Govt. Management Institute	0 (0)	217 (100)	0 (0)	2 (0)	57 (28)
Private Management Institute	0 (0)	217 (100)	3 (3)	0 (0)	89 (39)
Govt. Polytechnic	0 (0)	217 (100)	0 (0)	9 (4)	144 (66)
Private Polytechnic	0 (0)	217 (100)	3 (3)	0 (0)	36 (17)
Govt. Vocational Training School/ITI	1 (0)	216 (100)	7 (6)	16 (6)	136 (61)
Private Vocational Training School/ITI	2 (1)	215 (99)	2 (3)	4 (2)	31 (14)
Govt. Non Formal Training Centre	7 (4)	210 (96)	2 (0)	17 (9)	69 (32)
Private Non Formal Training Centre	0 (0)	217 (100)	0 (0)	0 (0)	7 (3)
Govt. School For Disabled	0 (0)	217 (100)	0 (0)	2 (1)	89 (42)
Private School For Disabled	0 (0)	217 (100)	1 (1)	0 (0)	2 (1)
Government Others	0 (0)	217 (100)	0 (0)	0 (0)	1 (0)
Private Others	0 (0)	217 (100)	1 (1)	0 (0)	0 (0)

Note : Distance A : Less than 5 km; B : Between 5-10 km; C : 10+ km.; Source : Data Analysis is based on 2011 Census.

DISCLAIMER

The Terms of Use and Disclaimer of Datanet India Private Limited (hereinafter referred to as "Datanet") for use of this analysis report of **Bilsi Assembly Constituency (Bilsi Vidhan Sabha)** :-

1. **Assembly Factbook™** is a Registered Trade Mark owned by Datanet.
2. All the maps are sketched and graphical representation only and have not been drawn to the scale and also not to represent the actual geographical area or boundary of the unit.
3. The data for the aforesaid analysis is based on authentic sources and has been culled from the various publications of Census, CSO and NSSO for district and block level data, various central and state government departments, Central & State Elections Commissions and the concerned Returning Officers' releases, Electoral Rolls, Election results and allied publications, internal assessment, surveys, estimates and analysis. Therefore, certain adjustment of data at micro level may have been done to arrive closer to the macro data.
4. Data have been provided on an "As Is" and "As AVAILABLE" basis
5. The colours shown in the maps or diagram and charts of a particular party, alliance or AC are indicative and do not represent them.
6. This publication which includes maps, sheets, graphs and data would be the property under copyright of Datanet only. The user may use these for its internal study, analysis and research purposes. It's public display, re-selling or any commercial uses by the user are not allowed.
7. Datanet has taken due care and caution in compilation and processing of data and allied information, but does not guarantee the accuracy, adequacy or completeness of any information/analysis and will be not responsible for any errors or omissions or for the results obtained from the use of such information/analysis.
8. All the contents for the publication have been culled from various authentic sources and Datanet reasonably believes such sources to be reliable, but does not make any representations, express or implied as to the accuracy or fitness of use of such information. The information or contents of the information/analysis do not constitute advice and should not be relied upon in making (or refraining from making) any decision. Any reliance placed upon the information provided by Datanet is the sole responsibility and strictly at the user's risk.
9. In no event will Datanet be liable for any damages (including, without limitation, damages for loss of business projects, or loss of profits) arising in contract, tort or otherwise from the use of or inability to use any of its contents, or from any action taken (or refrained from being taken) as a result of using the analysis or any of its contents. Datanet its directors, owners, editors, officials, employees, distributor and agents or any associate will not be liable for any errors in the information contained or any consequences arising from the use of the contents of the provided information/analysis.
10. If any provision of these terms and conditions is held invalid or illegal or unenforceable for any reason by any court of competent jurisdiction, such provision shall be severed and the remainder of provisions of the terms and conditions shall continue in full force and effect as if the Term of Use had been executed with the invalid, illegal or unenforceable provision eliminated.
11. If there are any discrepancies in the information provided, please bring it to attention of Datanet for suitable rectification measures.

Buy Online This Complete Book At
Datanet India eBooks Store

www.indiastatpublications.com

or go directly at

[http://www.indiastatpublications.com/
Assembly_factbook/Uttar Pradesh/Badaun/ Bilsi](http://www.indiastatpublications.com/Assembly_factbook/Uttar%20Pradesh/Badaun/Bilsi)

 **indiastat**elections

ISBN : 978-93-5822-651-5

