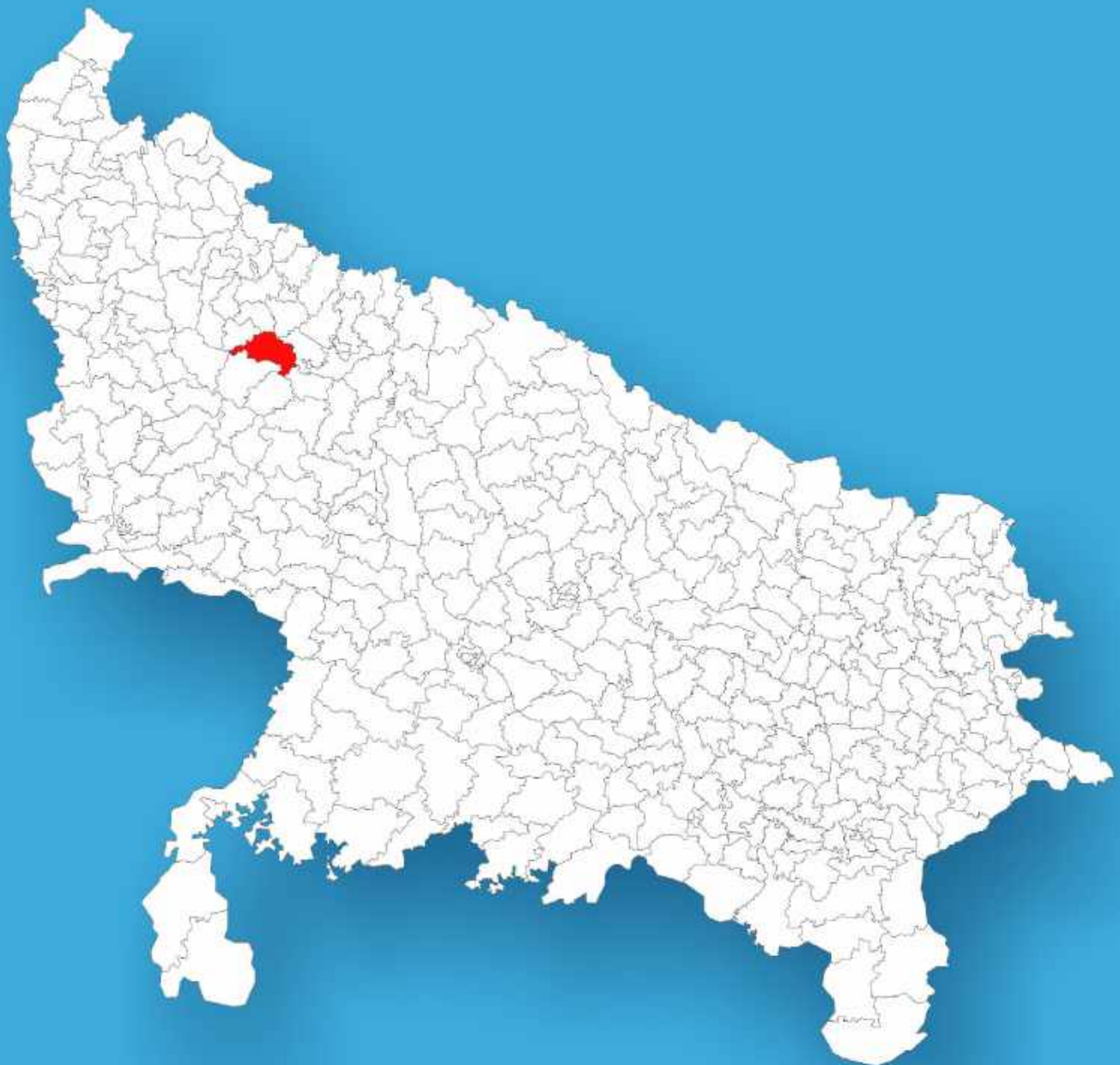




Uttar Pradesh

Assembly Factbook™

Bisauli Assembly Constituency



Key Electoral Data of Bisauli
Assembly Constituency (Vidhan Sabha)

Uttar Pradesh

Assembly Factbook™

Bisauli Assembly Constituency



Bisauli Vidhan Sabha

Editor & Director

Dr. R.K. Thukral

Research Editor

Dr. Shafeeq Rahman

**Compiled, Researched and Published by
Datanet India Pvt. Ltd.**

D-100, 1st Floor,

Okhla Industrial Area, Phase-I,

New Delhi- 110020.

Ph.: 91-11- 43580781-84

Email : support@indiastatpublications.com

Website : www.indiastatelections.com

Online Book Store :

www.indiastatpublications.com

Report No. : AFB/UP-112-0125

ISBN : 978-93-5905-893-1

First Edition : January, 2018

Eighth Updated Edition : January, 2025

Price : Rs.11500/-

US\$ 310

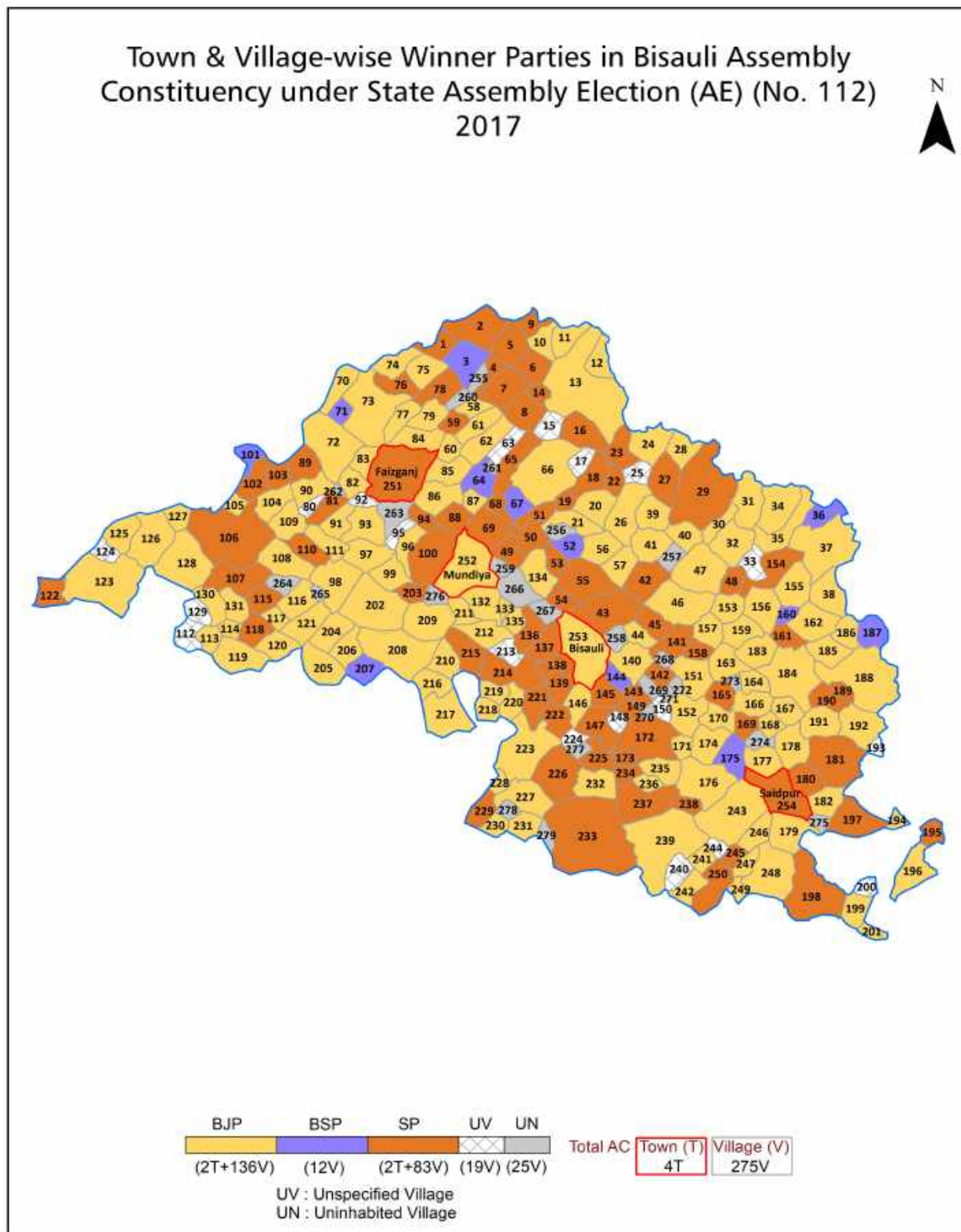
© Datanet India Pvt. Ltd.

All rights reserved. No part of this book may be reproduced, stored in a retrieval system or transmitted in any form or by any means, mechanical photocopying, photographing, scanning, recording or otherwise without the prior written permission of the publisher. Please refer to Disclaimer at page no. 349 for the use of this publication.

Printed in India

No.	Particulars	Page No.
	Introduction	
1	Assembly Constituency - (Vidhan Sabha) at a Glance Features of Assembly as per Delimitation Commission of India (2008)	1-2
	Location and Political Maps	
2	Location Map Boundaries of Assembly Constituency - (Vidhan Sabha) in District Boundaries of Assembly Constituency under Parliamentary Constituency - (Lok Sabha) Town & Village-wise Winner Parties-2024, 2022, 2019, 2017, 2014, 2012 and 2009	3-11
	Administrative Setup (2011)	
3	District Sub-district Towns Villages Inhabited Villages Uninhabited Villages Village Panchayat Intermediate Panchayat	12-24
	Demographics (2011)	
4	Population Households Rural/Urban Population Towns and Villages by Population Size Sex Ratio (Total & 0-6 Years) Religious Population Social Population Literacy Rate	25-26
	Electoral Features	
5	Important Dates of Last Elections Held Electors by Gender Service Electors Voters Voters Turnout Polling Stations & Average Number of Electors per Polling Station Electors by Age Group Present Elected Representatives	27-32
	Historical Summary Election Results	
6	Vote Share of Major Parties Winning Margin (Number & Percentage) Polarity of Parties Summary Result of Assembly Segment of Parliamentary Election 2024, 2019, 2014, 2009, 2004 and 1999 Summary Result of Assembly Elections 2022, 2017, 2012, 2007, 2002, 1996, 1993, 1991, 1989, 1985, 1980, 1977, 1974, 1969, 1967, 1962, 1957 and 1952	33-58
	Polling Station Level Election Results	
7	Name and Number of Polling Station 2024, 2022, 2019, 2017, 2014, 2012 and 2009 Polling Station-wise Electors, Voters & Voters Turnout 2024, 2022, 2019, 2017, 2014, 2012 and 2009 Polling Station wise Elections Results 2024, 2022, 2019, 2017, 2014, 2012 and 2009	59-299
8	Panchayat and Local Bodies Election Results Panchayat Result 2015 Urban Local Bodies Result 2012	300-327
	Share of Assembly Constituency	
9	Share of Assembly Constituency - (Vidhan Sabha) in State, District and Parliamentary Constituency - (Lok Sabha)	328
	Socio-Economic Amenities (2011)	
10	Access to Administrative Units Agricultural, Manufacturing and Industrial Commodities Demographic Indicators Education Health & Manpower Drinking Water Supply Sanitation Entertainment and Recreations Infrastructure Power Food Allocation Distribution and Marketing of Agriculture Commodities Infrastructure Transport and Road Infrastructure Communication Banking and Financial Services Land Use Irrigation Source	330-344
11	Abbreviation & Sources	345-348
12	Disclaimer	349

Location & Political Map



Administrative Setup

List of Village Panchayat & Intermediate Panchayat (Block) Name - 2011

Village Name	Village Panchayat Name	Intermediate Panchayat Name
Aadpur	Aadpur	Bisauli
Abdulvahidpur Urf Papsara	Labhari	Islamnagar
Adupura	Tarapur	Bisauli
Ageyee	Ageyee	Wazirganj
Ahrauli	Ahrauli	Asafpur
Aipura	Aipura	Bisauli
Ajanavar	Ajanavar	Bisauli
Ajitpur	Ajitpur	Asafpur
Alampur	Bhilaulia Santpur	Bisauli
Alhua	Alhua	Bisauli
Alinagar	Alinagar	Islamnagar
Allahpur Khurd	Allahpur Khurd	Asafpur
Allahpur Samaspur	Allahpur Samaspur	Islamnagar
Ambiapur	Ambiapur	Asafpur
Amrauli	Amrauli	Wazirganj
Angthara	Angthara	Bisauli
Antaipur	Husainpur	Bisauli
Asafpur Phakawali	Asafpur	Asafpur
Ashokpur	Mahori	Asafpur
Atarpura	Atarpura	Bisauli
Azadnagar	Bhawanipur Nagla	Islamnagar
Bagrain	Bagrain	Wazirganj
Bajhera	Tark Parauli	Islamnagar
Balpur	Balpur	Islamnagar
Banjaria Khanpur	Banjaria Khanpur	Asafpur
Bargavan	Bargavan	Asafpur
Baripura	Baripura	Wazirganj
Barkhera	Kalooor	Bisauli
Barour Amanullapur	Baroramanullapur	Wazirganj

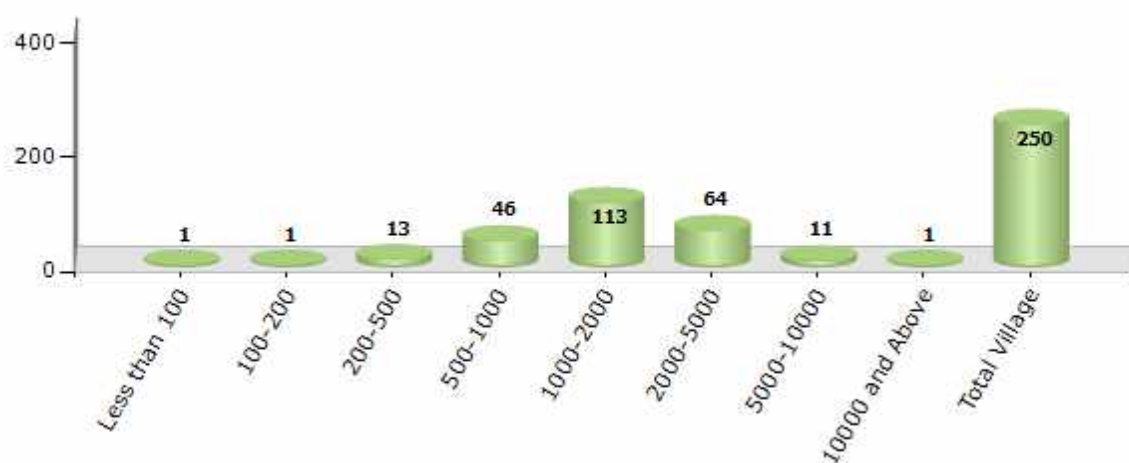
Contd....

Demographics

Number of Villages by Population Size - 2011

Less than 100	100-200	200-500	500-1000	1000-2000	2000-5000	5000-10000	10000 and Above	Total Village
1	1	13	46	113	64	11	1	250

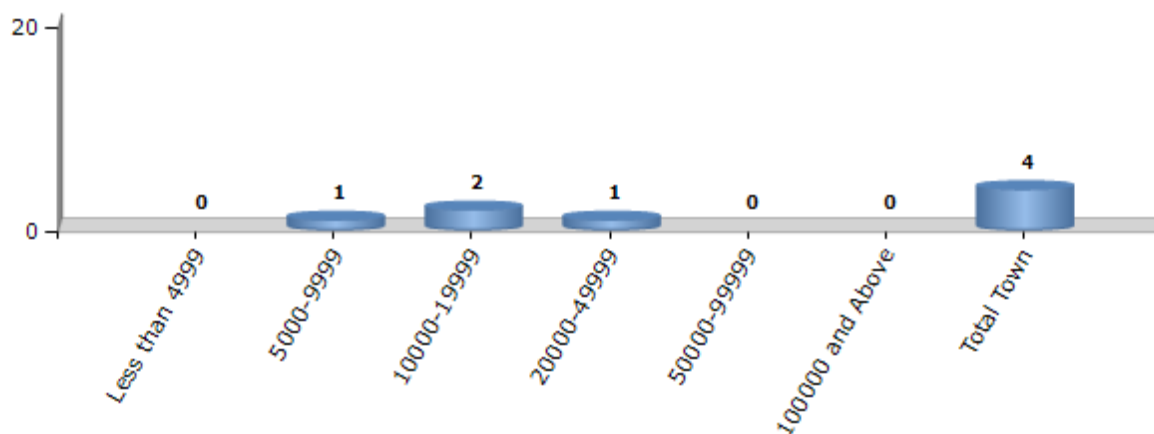
Number of Villages by Population Size - 2011



Number of Towns by Population Size - 2011

Less than 4999	5000-9999	10000-19999	20000-49999	50000-99999	100000 and Above	Total Town
0	1	2	1	0	0	4

Number of Towns by Population Size - 2011



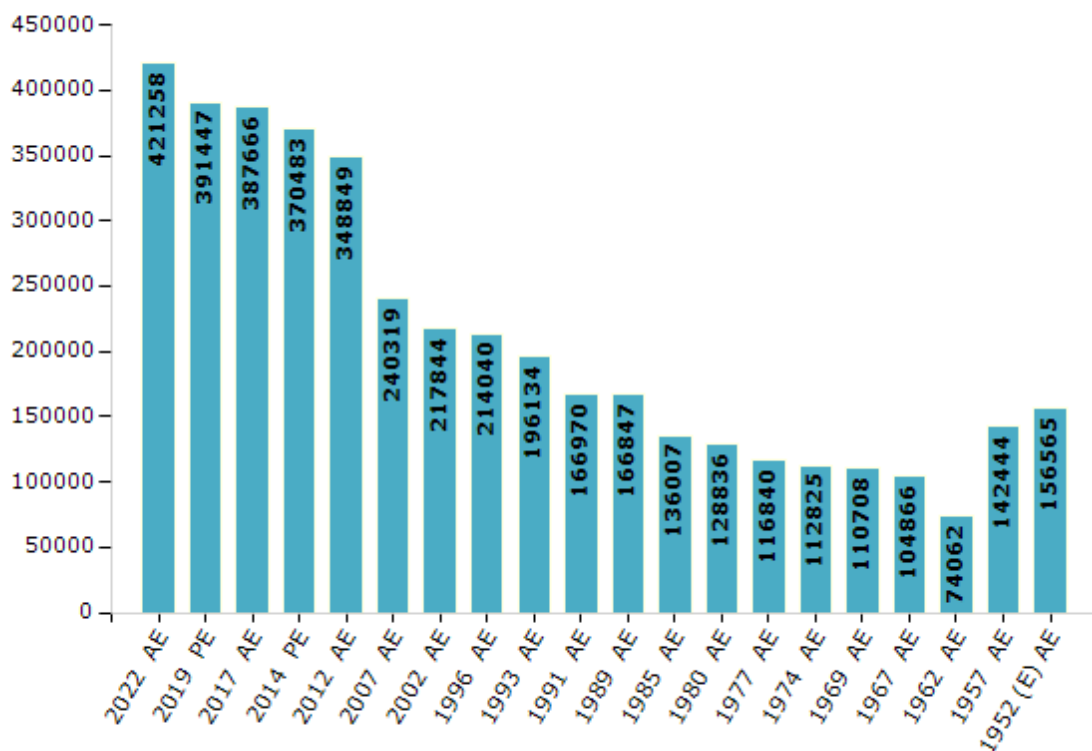
Electoral Features

Electors by Male & Female

Year	Male	Female	Others	Total
2022 AE	225779	195426	53	421258
2019 PE	212805	178629	13	391447
2017 AE	211731	175922	13	387666
2014 PE	204785	165686	12	370483
2012 AE	195380	153469	0	348849
2009 PE	-	-	-	-
2007 AE	131324	108995	-	240319
2004 PE	-	-	-	-
2002 AE	119927	97917	-	217844
1999 PE	-	-	-	-
1996 AE	128424	85616	-	214040
1993 AE	109047	87087	-	196134

Year	Male	Female	Others	Total
1991 AE	91021	75949	-	166970
1989 AE	90954	75893	-	166847
1985 AE	76377	59630	-	136007
1980 AE	69474	59362	-	128836
1977 AE	63610	53230	-	116840
1974 AE	61420	51405	-	112825
1969 AE	59953	50755	-	110708
1967 AE	-	-	-	104866
1962 AE	-	-	-	74062
1957 AE	-	-	-	142444
1952 (E) AE	-	-	-	156565

Number of Electors



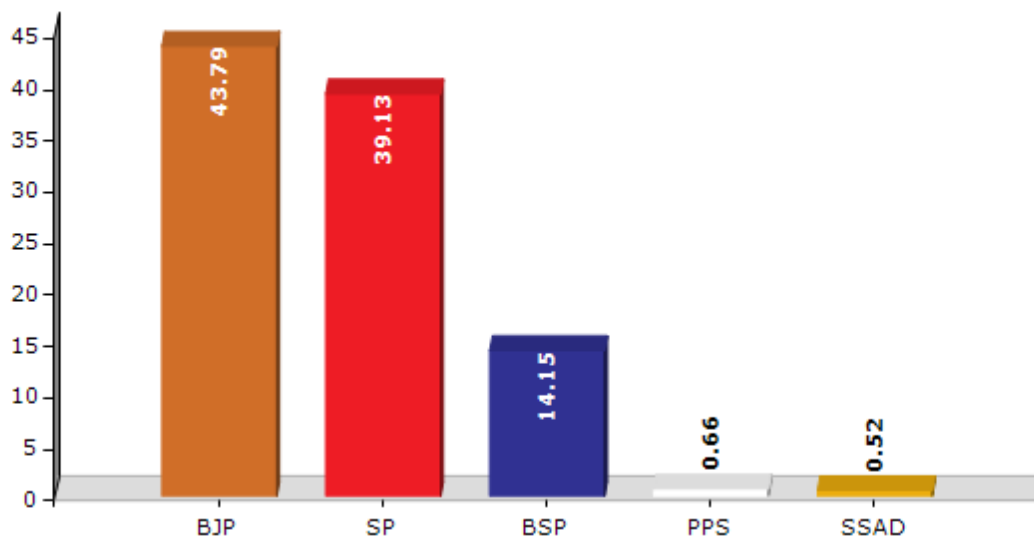
Note : AE : Assembly Election, PE : Assembly Segment of Parliamentary Election

Historical Summary Election Results

Summary Result of Assembly Election - 2017

Candidate Name	Party	Votes	Votes %
Kushagra Sagar	BJP	100287	43.79
Ashutosh Maurya Alias Raju	SP	89599	39.13
Major Kailash Sagar	BSP	32398	14.15
Jagveer	PPS	1508	0.66
Hari Prakash Arya	SSAD	1187	0.52
Surendra	IND	1042	0.46
Km.Yashoda	JAM	632	0.28
	NOTA	2342	1.02

Votes Percentage of Top Parties - 2017



Polling Station Level Election Results

Number and Name of Polling Stations (PS) (2022)

Number of Polling Stations	Name of Polling Stations	Number of Polling Stations	Name of Polling Stations
1	Bhoor Bisauli Pr. School Room No.-1	22	Takhaura Pr. School Room No.-1
2	Bhoor Bisauli Pr. School Room No.-2	23	Takhaura Pr. School Room No.-2
3	Khragpur Mazra Bhoor Bisauli Pr. School Room No.-1	24	Kishanpur Pr. School Room No.-1
4	Kuarera Pr. School Room No.-1	25	Kanuakhera Pr. School Room No.-1
5	Kuarera Pr. School Room No.-2	26	Ajeetpur Naveen Pr. School Room No.-1
6	Todarpur Pr. School Room No.-1	27	Mugarra Naveen Pr. School Room No.-1
7	Begamnagar Urf Danpur Pr. School Room No.-1	28	Nawabpura Pr. School Room No.-1
8	Basaumi Pr. School Room No.-1	29	Orchhi Pr. School Room No.-1
9	Bhojpur Pr. School Room No.-1	30	Orchhi Pr. School Room No.-2
10	Gangagarh Mazra Seekri Pr. School Room No.-1	31	Orchhi Pr. School Room No.-3
11	Seekri Pr. School Room No.-1	32	Parmanand Pr. School Room No.-1
12	Seekri Pr. School Room No.-?	33	Parmanand Pr. School Room No.-2
13	Seekri Jr. School Room No.-1	34	Sisarka Jr. High School Room No.-1
14	Seekri Jr. High School Room No.-2	35	Sisarka Jr. High School Room No.-2
15	Mannunagar Jr. School Room No.-1	36	Sisarka Pr. School Room No.-1
16	Mannunagar Jr. School Room No.-2	37	Sisarka Pr. School Room No.-2
17	Pahadpur Pr. School Room No.-1	38	Pipariya Pr. School Room No-1
18	Shyampur Pr. School Room No.-1	39	Pipariya Pr. School Room No-2
19	Nehdoli Pr. School Room No.-1	40	Bhawanipur Sisarka Pr. School Room No.-1
20	Rajtikoli Pr. School Room No.-1	41	Habibpur Dazram Jr. High School Room No.-1
21	Allehpur Khurd Pr. School Room No.-1	42	Habibpur Dazram Jr. High School Room No.-2

Contd....

Polling Station Level Election Results

Polling Station-wise Votes Secured by Overall Top Five Parties in Bisauli Assembly in Assembly Election (AE) under Badaun Parliamentary Constituency in Uttar Pradesh (2022)

Number of Polling Station	Winner - Ashutosh Maurya Urf Raju (SP)	Runner-up - Kushagra Sagar (BJP)	3rd - Jaypal Singh (BSP)	4th - Rekha Chandra (JANADIP)	5th - Pragya Yashoda (INC)	NOTA	Other	Total Votes Secured
36	74	247	88	0	5	8	3	425
37	56	321	106	2	3	2	4	494
38	433	10	12	2	2	3	0	462
39	496	38	16	4	1	3	2	560
40	140	345	122	1	8	14	15	645
41	36	290	28	3	0	3	1	361
42	29	433	4	0	1	2	2	471
43	68	377	2	0	0	4	10	461
44	328	165	5	0	3	0	4	505
45	387	91	2	0	1	4	4	489
46	234	243	132	0	7	7	7	630
47	44	516	76	4	3	9	5	657
48	52	224	8	1	2	3	7	297
49	288	228	252	1	2	4	7	782
50	38	453	0	0	0	4	5	500
51	142	462	10	3	7	9	15	648
52	109	235	43	0	0	0	1	388
53	97	497	7	0	1	11	11	624
54	126	274	4	2	0	3	4	413
55	441	88	8	1	2	2	10	552
56	227	35	2	0	2	3	4	273
57	366	152	32	0	3	6	5	564
58	79	240	223	1	2	6	14	565
59	90	183	47	0	1	5	2	328
60	488	74	1	0	0	0	2	565
61	517	9	1	0	1	6	1	535
62	250	85	172	1	3	4	6	521
63	265	234	2	1	1	4	0	507
64	76	672	8	4	3	4	10	777
65	36	382	57	3	1	3	4	486
66	74	358	111	3	1	8	5	560
67	68	320	153	2	3	7	4	557
68	580	137	36	2	4	12	10	781
69	113	571	68	2	1	10	16	781
70	86	222	111	0	2	0	1	422

Contd....

Polling Station Level Election Results

Winner, Runner-up and 3rd Party Position & Winning Margin According to Polling Stations in Bisauli Assembly in Assembly Election (AE) under Badaun Parliamentary Constituency in Uttar Pradesh (2022)

Polling Station Number	Winner Party	Winner Votes (%)	Runner-up Party	Runner-up Votes (%)	Winning Margin Votes (%)	Third Party	Third Party Votes (%)	Other Votes (%)
71	SP	286 (61.11)	BJP	142 (30.34)	144 (30.77)	BSP	36 (7.69)	4 (0.85)
72	SP	377 (83.59)	BJP	55 (12.2)	322 (71.39)	BSP	6 (1.33)	13 (2.88)
73	BJP	249 (65.18)	SP	78 (20.42)	171 (44.76)	BSP	46 (12.04)	9 (2.36)
74	BJP	296 (87.32)	SP	24 (7.08)	272 (80.24)	BSP	11 (3.24)	8 (2.36)
75	BJP	273 (46.27)	BSP	196 (33.22)	77 (13.05)	SP	108 (18.31)	13 (2.2)
76	BJP	254 (46.86)	BSP	153 (28.23)	101 (18.63)	SP	124 (22.88)	11 (2.03)
77	BJP	423 (81.82)	SP	66 (12.77)	357 (69.05)	BSP	8 (1.55)	20 (3.87)
78	SP	658 (80.54)	BJP	102 (12.48)	556 (68.06)	BSP	46 (5.63)	11 (1.35)
79	BJP	324 (85.94)	SP	45 (11.94)	279 (74)	IND (GK)	3 (0.8)	5 (1.33)
80	SP	190 (36.33)	BJP	171 (32.7)	19 (3.63)	BSP	153 (29.25)	9 (1.72)
81	SP	313 (62.35)	BJP	159 (31.67)	154 (30.68)	BSP	9 (1.79)	21 (4.18)
82	SP	559 (73.17)	BJP	176 (23.04)	383 (50.13)	BSP	6 (0.79)	23 (3.01)
83	SP	205 (50.12)	BJP	187 (45.72)	18 (4.4)	BSP	5 (1.22)	12 (2.93)
84	SP	307 (70.9)	BJP	79 (18.24)	228 (52.66)	INC	37 (8.55)	10 (2.31)
85	BJP	344 (70.49)	SP	102 (20.9)	242 (49.59)	BSP	32 (6.56)	10 (2.05)
86	BJP	262 (69.31)	SP	69 (18.25)	193 (51.06)	BSP	33 (8.73)	14 (3.7)
87	BJP	475 (72.96)	SP	163 (25.04)	312 (47.92)	INC	5 (0.77)	8 (1.23)
88	BJP	467 (67)	SP	154 (22.09)	313 (44.91)	BSP	35 (5.02)	41 (5.88)
89	BJP	353 (60.76)	BSP	110 (18.93)	243 (41.83)	SP	101 (17.38)	17 (2.93)
90	SP	548 (90.43)	BJP	45 (7.43)	503 (83)	BSP	2 (0.33)	11 (1.82)
91	SP	469 (86.37)	BJP	63 (11.6)	406 (74.77)	IND (S)	3 (0.55)	8 (1.47)
92	SP	485 (96.04)	BJP	9 (1.78)	476 (94.26)	BSP	1 (0.2)	10 (1.98)
93	BSP	331 (52.13)	SP	165 (25.98)	166 (26.15)	BJP	130 (20.47)	9 (1.42)
94	SP	516 (95.2)	BJP	24 (4.43)	492 (90.77)	BSP	0 (0)	2 (0.37)
95	SP	444 (91.55)	BJP	37 (7.63)	407 (83.92)	BSP	1 (0.21)	3 (0.62)
96	SP	540 (83.72)	BJP	86 (13.33)	454 (70.39)	INC	10 (1.55)	9 (1.4)
97	BJP	292 (58.75)	SP	142 (28.57)	150 (30.18)	BSP	50 (10.06)	13 (2.62)
98	SP	359 (54.15)	BJP	291 (43.89)	68 (10.26)	BSP	4 (0.6)	9 (1.36)
99	BJP	498 (72.49)	SP	167 (24.31)	331 (48.18)	BSP	4 (0.58)	18 (2.62)
100	SP	270 (37.6)	BJP	260 (36.21)	10 (1.39)	BSP	154 (21.45)	34 (4.74)
101	SP	345 (63.89)	BSP	116 (21.48)	229 (42.41)	BJP	68 (12.59)	11 (2.04)
102	SP	361 (63.89)	BJP	167 (29.56)	194 (34.33)	BSP	27 (4.78)	10 (1.77)
103	SP	187 (51.52)	BJP	163 (44.9)	24 (6.62)	IND (S)	4 (1.1)	9 (2.48)
104	BJP	234 (55.85)	SP	161 (38.42)	73 (17.43)	BSP	11 (2.63)	13 (3.1)
105	SP	552 (94.04)	BJP	25 (4.26)	527 (89.78)	BSP	3 (0.51)	7 (1.19)

Contd....

Socio-Economic Amenities - Rural

Access to Education Facilities

Particulars	Number of Villages (% of Population)				
	Available	Not Available	If Not Available (Distance of Nearest Facility)		
			A	B	C
Govt. Primary School	238 (98)	12 (2)	8 (1)	0 (0)	0 (0)
Private Primary School	40 (19)	210 (81)	0 (0)	1 (0)	0 (0)
Govt. Middle School	117 (62)	133 (38)	60 (18)	12 (2)	1 (0)
Private Middle School	28 (18)	222 (82)	30 (7)	10 (3)	0 (0)
Govt. Secondary School	23 (18)	227 (82)	52 (19)	32 (9)	5 (3)
Private Secondary School	14 (10)	236 (90)	60 (24)	40 (13)	3 (2)
Govt. Senior Secondary School	12 (11)	238 (89)	36 (14)	43 (14)	7 (4)
Private Senior Secondary School	12 (8)	238 (92)	57 (23)	49 (16)	12 (7)
Govt. Arts and Science Degree College	1 (0)	249 (100)	9 (5)	44 (16)	44 (20)
Private Arts and Science Degree College	4 (1)	246 (99)	15 (4)	30 (12)	64 (26)
Govt. Engineering College	0 (0)	250 (100)	1 (0)	0 (0)	63 (26)
Private Engineering College	4 (2)	246 (98)	8 (1)	24 (10)	95 (40)
Govt. Medicine College	2 (2)	248 (98)	10 (5)	16 (5)	69 (30)
Private Medicine College	3 (2)	247 (98)	1 (0)	19 (8)	75 (31)
Govt. Management Institute	0 (0)	250 (100)	3 (1)	3 (1)	74 (28)
Private Management Institute	2 (1)	248 (99)	1 (0)	13 (6)	90 (38)
Govt. Polytechnic	1 (0)	249 (100)	3 (1)	1 (0)	132 (57)
Private Polytechnic	2 (1)	248 (99)	0 (0)	7 (3)	58 (21)
Govt. Vocational Training School/ITI	2 (1)	248 (99)	4 (3)	12 (5)	140 (55)
Private Vocational Training School/ITI	4 (2)	246 (98)	1 (0)	5 (1)	44 (18)
Govt. Non Formal Training Centre	11 (5)	239 (95)	7 (4)	25 (11)	87 (33)
Private Non Formal Training Centre	4 (2)	246 (98)	0 (0)	1 (0)	5 (4)
Govt. School For Disabled	0 (0)	250 (100)	0 (0)	4 (1)	76 (27)
Private School For Disabled	4 (2)	246 (98)	0 (0)	1 (0)	13 (4)
Government Others	0 (0)	250 (100)	0 (0)	0 (0)	2 (1)
Private Others	1 (1)	249 (99)	0 (0)	0 (0)	1 (0)

Note : Distance A : Less than 5 km; B : Between 5-10 km; C : 10+ km.; Source : Data Analysis is based on 2011 Census.

DISCLAIMER

The Terms of Use and Disclaimer of Datanet India Private Limited (hereinafter referred to as "Datanet") for use of this analysis report of **Bisauli Assembly Constituency (Bisauli Vidhan Sabha)** :-

1. **Assembly Factbook™** is a Registered Trade Mark owned by Datanet.
2. All the maps are sketched and graphical representation only and have not been drawn to the scale and also not to represent the actual geographical area or boundary of the unit.
3. The data for the aforesaid analysis is based on authentic sources and has been culled from the various publications of Census, CSO and NSSO for district and block level data, various central and state government departments, Central & State Elections Commissions and the concerned Returning Officers' releases, Electoral Rolls, Election results and allied publications, internal assessment, surveys, estimates and analysis. Therefore, certain adjustment of data at micro level may have been done to arrive closer to the macro data.
4. Data have been provided on an "As Is" and "As AVAILABLE" basis
5. The colours shown in the maps or diagram and charts of a particular party, alliance or AC are indicative and do not represent them.
6. This publication which includes maps, sheets, graphs and data would be the property under copyright of Datanet only. The user may use these for its internal study, analysis and research purposes. It's public display, re-selling or any commercial uses by the user are not allowed.
7. Datanet has taken due care and caution in compilation and processing of data and allied information, but does not guarantee the accuracy, adequacy or completeness of any information/analysis and will be not responsible for any errors or omissions or for the results obtained from the use of such information/analysis.
8. All the contents for the publication have been culled from various authentic sources and Datanet reasonably believes such sources to be reliable, but does not make any representations, express or implied as to the accuracy or fitness of use of such information. The information or contents of the information/analysis do not constitute advice and should not be relied upon in making (or refraining from making) any decision. Any reliance placed upon the information provided by Datanet is the sole responsibility and strictly at the user's risk.
9. In no event will Datanet be liable for any damages (including, without limitation, damages for loss of business projects, or loss of profits) arising in contract, tort or otherwise from the use of or inability to use any of its contents, or from any action taken (or refrained from being taken) as a result of using the analysis or any of its contents. Datanet its directors, owners, editors, officials, employees, distributor and agents or any associate will not be liable for any errors in the information contained or any consequences arising from the use of the contents of the provided information/analysis.
10. If any provision of these terms and conditions is held invalid or illegal or unenforceable for any reason by any court of competent jurisdiction, such provision shall be severed and the remainder of provisions of the terms and conditions shall continue in full force and effect as if the Term of Use had been executed with the invalid, illegal or unenforceable provision eliminated.
11. If there are any discrepancies in the information provided, please bring it to attention of Datanet for suitable rectification measures.

Buy Online This Complete Book At
Datanet India eBooks Store

www.indiastatpublications.com

or go directly at

[http://www.indiastatpublications.com/
Assembly_factbook/Uttar Pradesh/Badaun/ Bisauli](http://www.indiastatpublications.com/Assembly_factbook/Uttar%20Pradesh/Badaun/Bisauli)

 **indiastat**elections

ISBN : 978-93-5905-893-1



9 789359 105893 1