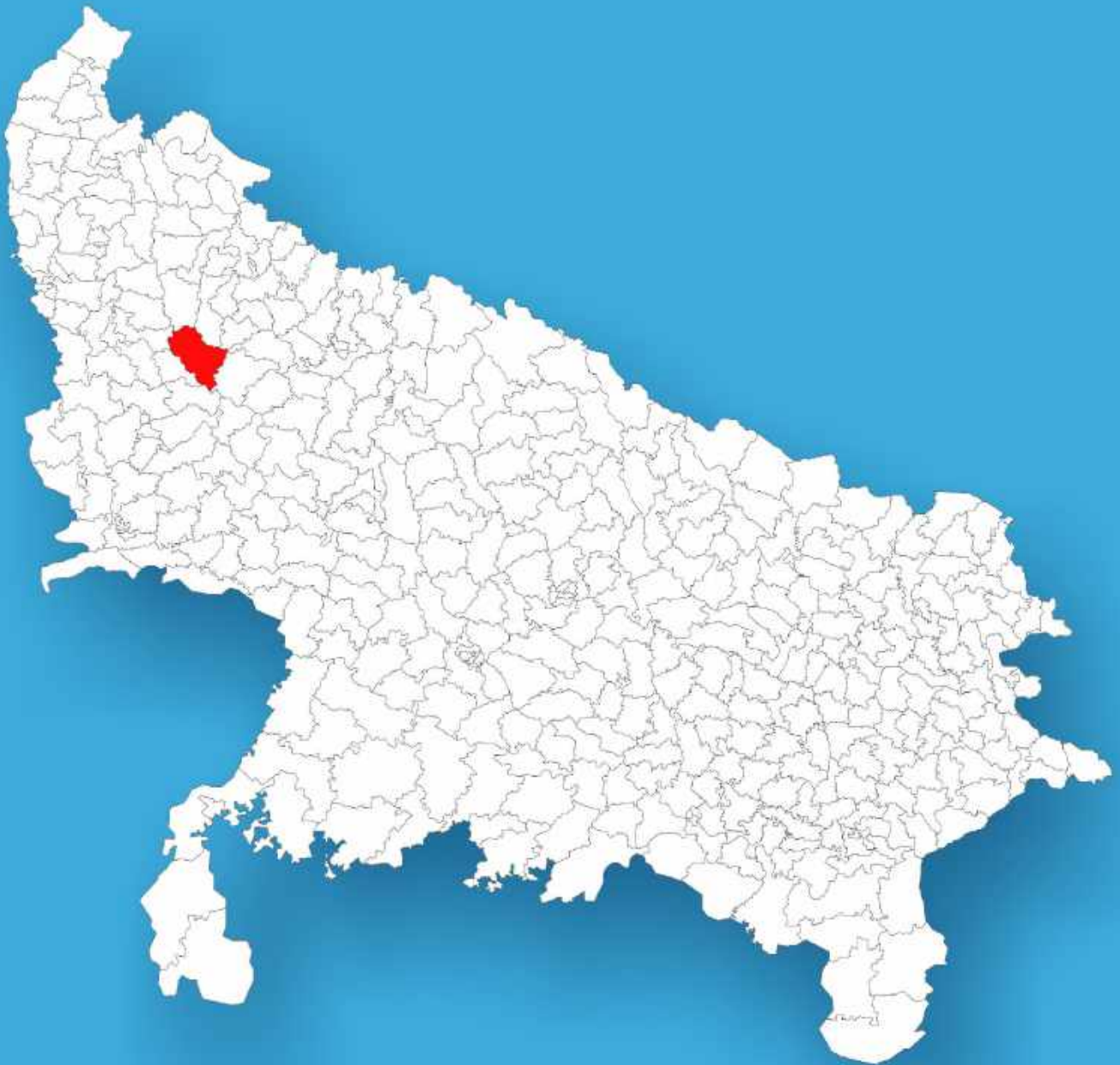




Uttar Pradesh

Assembly Factbook™

Gunnaur Assembly Constituency



Key Electoral Data of Gunnaur
Assembly Constituency (Vidhan Sabha)

Uttar Pradesh
Assembly FactbookTM
Gunnaur Assembly Constituency



Gunnaur Vidhan Sabha

Editor & Director

Dr. R.K. Thukral

Research Editor

Dr. Shafeeq Rahman

**Compiled, Researched and Published by
Datanet India Pvt. Ltd.**

D-100, 1st Floor,

Okhla Industrial Area, Phase-I,

New Delhi- 110020.

Ph.: 91-11- 43580781-84

Email : support@indiastatpublications.com

Website : www.indiastatelections.com

Online Book Store :

www.indiastatpublications.com

Report No. : AFB/UP-111-0125

ISBN : 978-93-5905-633-3

First Edition : January, 2018

Eighth Updated Edition : January, 2025

Price : Rs.11500/-

US\$ 310

© Datanet India Pvt. Ltd.

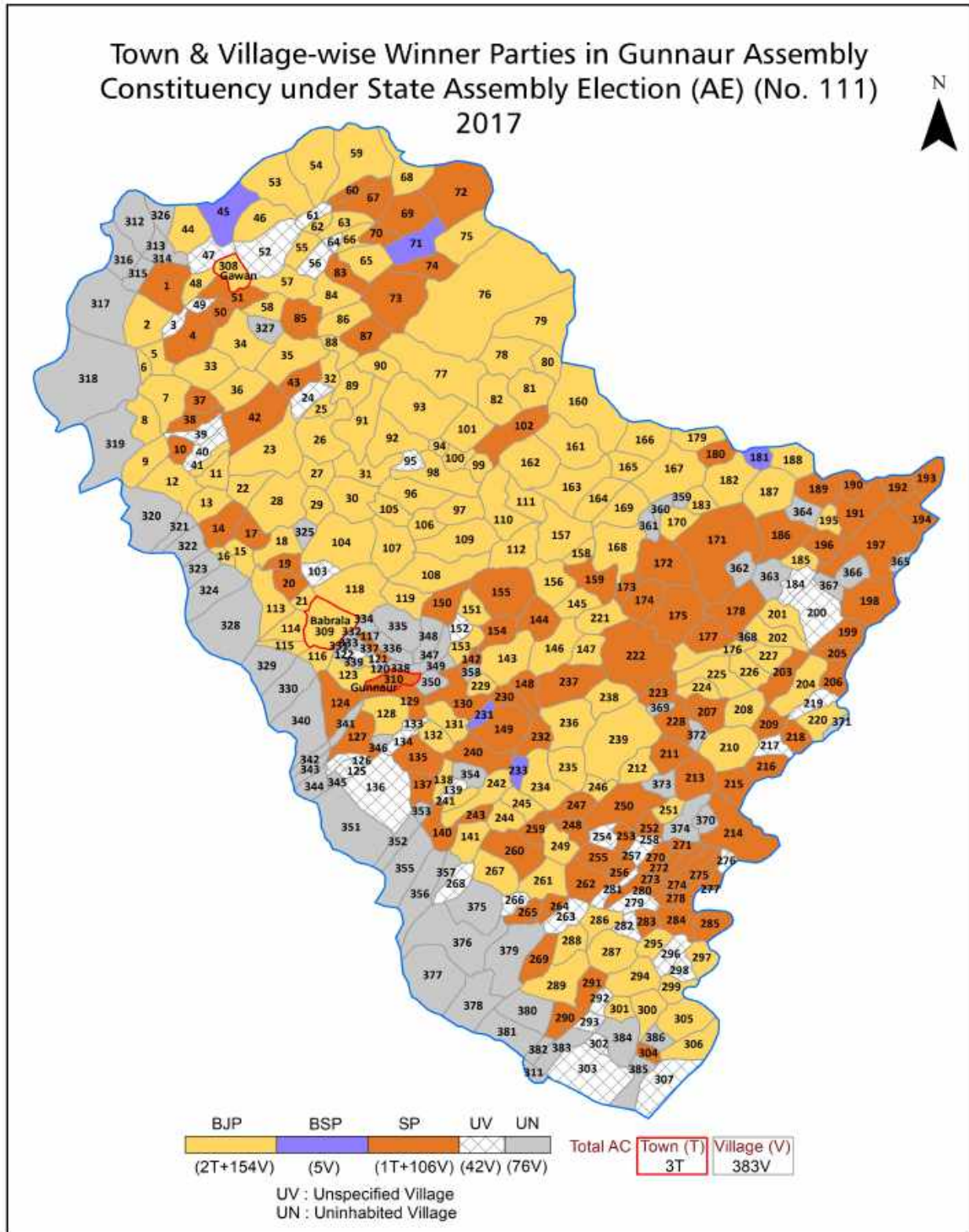
All rights reserved. No part of this book may be reproduced, stored in a retrieval system or transmitted in any form or by any means, mechanical photocopying, photographing, scanning, recording or otherwise without the prior written permission of the publisher. Please refer to Disclaimer at page no. 342 for the use of this publication.

Printed in India

Contents

No.	Particulars	Page No.
	Introduction	
1	Assembly Constituency - (Vidhan Sabha) at a Glance Features of Assembly as per Delimitation Commission of India (2008)	1-2
	Location and Political Maps	
2	Location Map Boundaries of Assembly Constituency - (Vidhan Sabha) in District Boundaries of Assembly Constituency under Parliamentary Constituency - (Lok Sabha) Town & Village-wise Winner Parties-2024, 2022, 2019, 2017, 2014, 2012 and 2009	3-11
	Administrative Setup (2011)	
3	District Sub-district Towns Villages Inhabited Villages Uninhabited Villages Village Panchayat Intermediate Panchayat	12-27
	Demographics (2011)	
4	Population Households Rural/Urban Population Towns and Villages by Population Size Sex Ratio (Total & 0-6 Years) Religious Population Social Population Literacy Rate	28-29
	Electoral Features	
5	Important Dates of Last Elections Held Electors by Gender Service Electors Voters Voters Turnout Polling Stations & Average Number of Electors per Polling Station Electors by Age Group Present Elected Representatives	30-35
	Historical Summary Election Results	
6	Vote Share of Major Parties Winning Margin (Number & Percentage) Polarity of Parties Summary Result of Assembly Segment of Parliamentary Election 2024, 2019, 2014, 2009, 2004 and 1999 Summary Result of Assembly Elections 2022, 2017, 2012, 2007, 2002, 1996, 1993, 1991, 1989, 1985, 1980, 1977, 1974, 1969, 1967, 1962, 1957 and 1952	36-61
	Polling Station Level Election Results	
7	Name and Number of Polling Station 2024, 2022, 2019, 2017, 2014, 2012 and 2009 Polling Station-wise Electors, Voters & Voters Turnout 2024, 2022, 2019, 2017, 2014, 2012 and 2009 Polling Station wise Elections Results 2024, 2022, 2019, 2017, 2014, 2012 and 2009	62-299
	Panchayat and Local Bodies Election Results	
8	Panchayat Result 2015 Urban Local Bodies Result 2012	300-320
	Share of Assembly Constituency	
9	Share of Assembly Constituency - (Vidhan Sabha) in State, District and Parliamentary Constituency - (Lok Sabha)	321
	Socio-Economic Amenities (2011)	
10	Access to Administrative Units Agricultural, Manufacturing and Industrial Commodities Demographic Indicators Education Health & Manpower Drinking Water Supply Sanitation Entertainment and Recreations Infrastructure Power Food Allocation Distribution and Marketing of Agriculture Commodities Infrastructure Transport and Road Infrastructure Communication Banking and Financial Services Land Use Irrigation Source	323-337
11	Abbreviation & Sources	338-341
12	Disclaimer	342

Location & Political Map



Administrative Setup

List of Village Panchayat & Intermediate Panchayat (Block) Name - 2011

Village Name	Village Panchayat Name	Intermediate Panchayat Name
Afjalpur	Afjalpur	Gunnaur
Ahrola Nawazi	Ahdela Nagala	Janawai
Akbarabad	Himmatpur	Janawai
Akbarpur	Akbarpur	Gunnaur
Allipur	Chabutera	Janawai
Amarpur	Tumariyaghat	Rajpura
Arthal	Aarshal	Rajpura
Asadpur	Asadpur	Gunnaur
Aurangabad	Oragabad	Gunnaur
Azizpur	Azizpur	Janawai
Babakkarpur	Babkarpur	Janawai
Bagder	Bagrer	Rajpura
Baghau	Badhau	Gunnaur
Baghoi	Badhai	Janawai
Baghura Karia Khera	Baghuri	Gunnaur
Bahatkaran	Bahat Karan	Rajpura
Bahlolpur	Bahlolpur	Gunnaur
Bahmora	Jalalpur	Janawai
Baibhur	Baymur	Rajpura
Bairpur Maharaji	Berpur	Janawai
Bairpur Sewa	Berpur	Janawai
Bajhangi	Ahrola	Janawai
Bamanpuri	Bamanpuri	Gunnaur
Bandrai	Bandari	Janawai
Bandrai Kamalgarh	Kikrola	Gunnaur
Barora	Barora	Rajpura
Basantpur Danda	Basantpur Danda	Rajpura
Beora	Vyora	Rajpura
Bhagta Nagala	Kewalpur Tipera	Rajpura

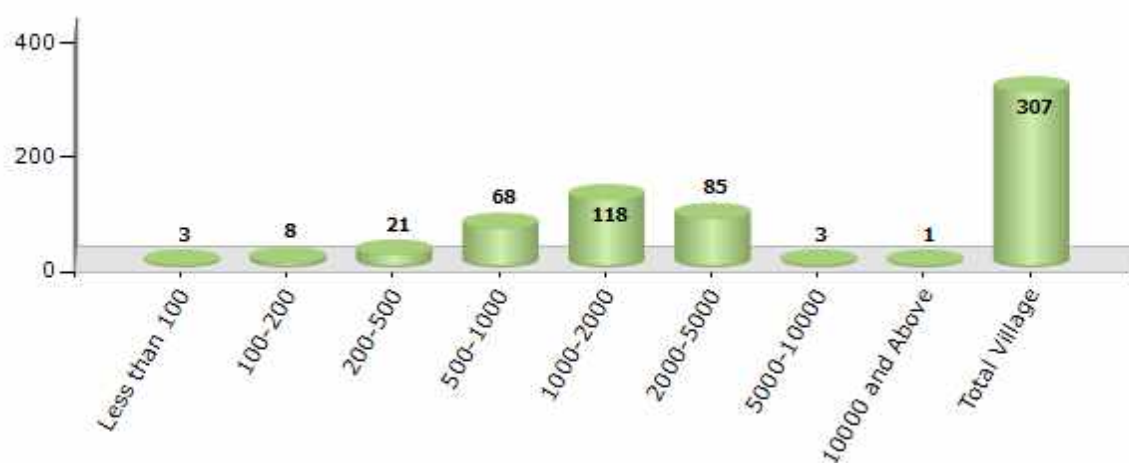
Contd....

Demographics

Number of Villages by Population Size - 2011

Less than 100	100-200	200-500	500-1000	1000-2000	2000-5000	5000-10000	10000 and Above	Total Village
3	8	21	68	118	85	3	1	307

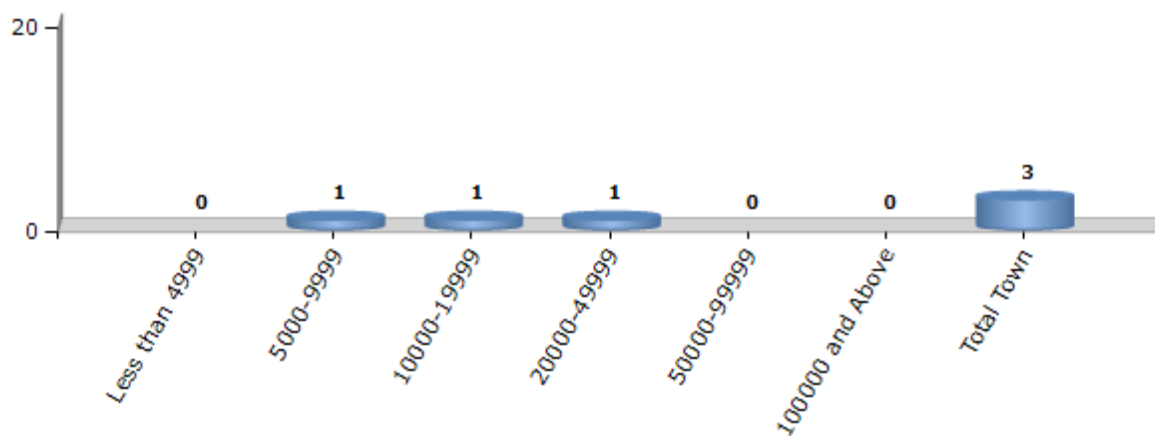
Number of Villages by Population Size - 2011



Number of Towns by Population Size - 2011

Less than 4999	5000-9999	10000-19999	20000-49999	50000-99999	100000 and Above	Total Town
0	1	1	1	0	0	3

Number of Towns by Population Size - 2011



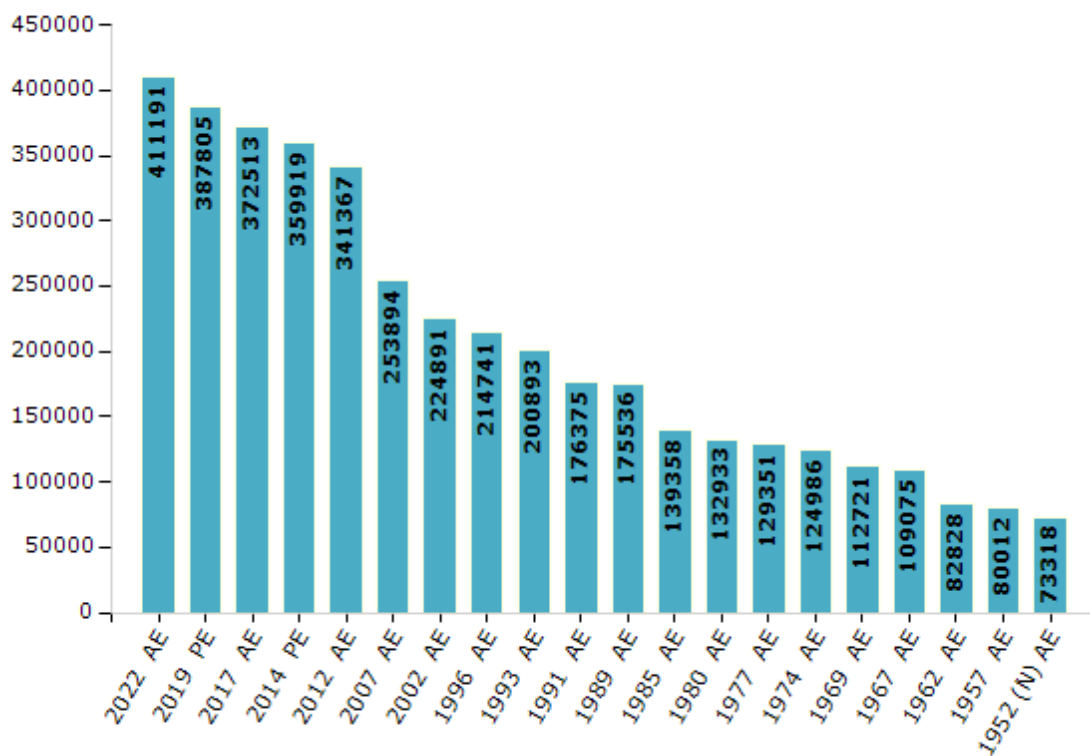
Electoral Features

Electors by Male & Female

Year	Male	Female	Others	Total
2022 AE	221748	189393	50	411191
2019 PE	211031	176730	44	387805
2017 AE	204552	167941	20	372513
2014 PE	200794	159104	21	359919
2012 AE	191799	149568	0	341367
2009 PE	-	-	-	-
2007 AE	138927	114967	-	253894
2004 PE	-	-	-	-
2002 AE	123838	101053	-	224891
1999 PE	-	-	-	-
1996 AE	119138	95603	-	214741
1993 AE	110380	90513	-	200893

Year	Male	Female	Others	Total
1991 AE	96936	79439	-	176375
1989 AE	96440	79096	-	175536
1985 AE	78587	60771	-	139358
1980 AE	71758	61175	-	132933
1977 AE	69881	59470	-	129351
1974 AE	66685	58301	-	124986
1969 AE	59314	53407	-	112721
1967 AE	-	-	-	109075
1962 AE	-	-	-	82828
1957 AE	-	-	-	80012
1952 (N) AE	-	-	-	73318

Number of Electors



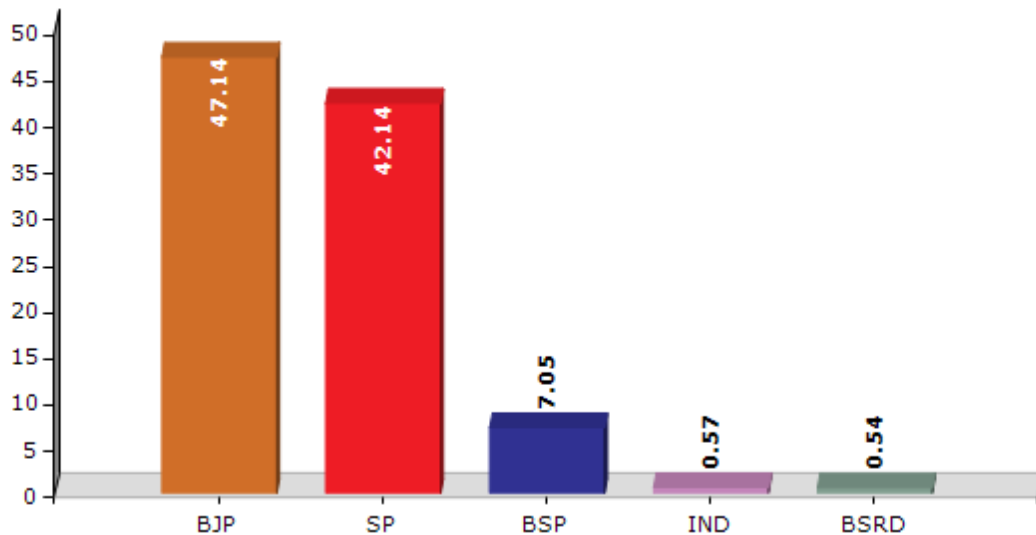
Note : AE : Assembly Election, PE : Assembly Segment of Parliamentary Election, (N) : Gunnaur North

Historical Summary Election Results

Summary Result of Assembly Election - 2017

Candidate Name	Party	Votes	Votes %
Ajeet Kumar Urf Raju Yadav	BJP	107344	47.14
Ram Khiladi Singh	SP	95958	42.14
Mohammad Islam Khan	BSP	16052	7.05
Ajeet	IND	1292	0.57
Kunwarpal	BSRD	1219	0.54
Suresh Chandra	IND	1062	0.47
Atul Kumar	IND	875	0.38
Harisingh	AIFB	697	0.31
Bhadur Singh Yadav	SSAD	593	0.26
	NOTA	2639	1.16

Votes Percentage of Top Parties - 2017



Polling Station Level Election Results

Number and Name of Polling Stations (PS) (2022)

Number of Polling Stations	Name of Polling Stations	Number of Polling Stations	Name of Polling Stations
1	Primary School R.N.1 Singhaura Dolat Singh	22	Primary School R.No.1 Deeppur Daanda
2	Primary School R.No.2 Singhaura Daulat Singh	23	Primary School R.No.2 Deeppur Daanda
3	Primary School R.No.1 Singhaura Chet Singh	24	Primary School R.No.1 Karkaura
4	Primary School R.No.2 Singhaura Chet Singh	25	Primary School R.No.2 Karkaura
5	Primmary School R.No.1 Roradeep	26	Primary School R.No.3 Karkaura
6	Primmary School R.No.2 Roradeep	27	Primary School R.No.1 Bhopatpur
7	Primmary School R.N0.1 Mubarikpur	28	Primary School R.No.1 Singhauri Kallu
8	Primary School R.No1 North Part Lehrartu	29	Primary School R.No.2 Singhauri Kallu
9	Primary School North Part R.N0.2 Lehrartu	30	Primary School R.No.3 Singhauri Kallu
10	Junior High School R.No.1 Kudaarsi	31	Primary School R.No.1 Deupura
11	Primary School R.No1 Kamaalpur	32	Primary School R.No.2 Deupura
12	Junior High School R.No.1 Sirsa	33	Primary School R.No.1 Kesarpur
13	Junior High School R.No.2 Sirsa	34	Primary School R.No.2 Kesarpur
14	Junior High School R.No.3 Sirsa	35	Primary School R.No1 Np Gawaan
15	Primary School R.No1 Niryavali	36	Primary School R.No.2 Np Gawaan
16	Primary Schoolr.No.1 Medpurdanda	37	Hari Baba Inter College R.No.1Gawaan
17	Primary School Haribaba Bandh R.No.1 Molanpur Danda	38	Hari Baba Inter College R.No.3 Npgawaan
18	Primary School Haribaba Bandh R.No.2 Molanpur Danda	39	Hari Baba Inter College R.No.3 Np Gawaan
19	Primary School R.No.1 Hardaspur	40	Hari Baba Inter College R.No.4 Np Gawaan
20	Junior High School R.No.1 Haimadpur	41	Hari Baba Inter College R.No.5 Np Gawaan
21	Juniyar High School R.No.2 Haimadpur	42	Hari Baba Inter College R.No.6 Np Gawaan

Contd....

Polling Station Level Election Results

Polling Station-wise Votes Secured by Overall Top Five Parties in Gunnaur Assembly in Assembly Election (AE) under Badaun Parliamentary Constituency in Uttar Pradesh (2022)

Number of Polling Station	Winner - Ramkhiladi Singh (SP)	Runner-up - Ajeet Kumar Urf Raju Yadav (BJP)	3rd - Firoz (BSP)	4th - Vijay Sharma (INC)	5th - Ramkhiladi (IND)	NOTA	Other	Total Votes Secured
36	102	199	5	1	0	6	2	315
37	151	214	148	2	4	3	6	528
38	112	410	2	0	0	4	4	532
39	272	296	1	9	0	3	3	584
40	119	494	7	1	2	3	3	629
41	155	330	21	2	4	0	2	514
42	127	280	59	3	0	3	3	475
43	226	368	34	9	1	7	16	661
44	67	325	33	4	2	2	2	435
45	247	84	68	4	1	5	6	415
46	294	175	9	5	1	3	3	490
47	228	130	197	1	1	3	1	561
48	400	87	1	7	3	1	11	510
49	257	80	1	3	0	4	3	348
50	336	176	1	5	2	2	7	529
51	230	133	4	4	2	1	5	379
52	271	163	14	4	1	4	5	462
53	389	243	42	7	6	11	10	708
54	326	127	5	4	3	2	9	476
55	185	134	12	3	1	3	3	341
56	180	187	3	0	2	3	2	377
57	230	362	114	7	2	3	4	722
58	228	92	2	12	2	1	4	341
59	284	96	30	1	3	2	6	422
60	157	214	6	2	1	1	0	381
61	57	122	165	2	3	0	4	353
62	265	131	34	2	0	4	2	438
63	235	163	4	2	1	9	3	417
64	337	215	4	6	5	11	9	587
65	452	86	4	1	4	13	10	570
66	475	297	6	6	4	5	3	796
67	318	261	25	5	2	2	6	619
68	166	313	74	1	0	3	3	560
69	182	302	85	4	1	9	2	585
70	122	514	47	3	5	13	12	716

Contd....

Polling Station Level Election Results

Winner, Runner-up and 3rd Party Position & Winning Margin According to Polling Stations in Gunnaur Assembly in Assembly Election (AE) under Badaun Parliamentary Constituency in Uttar Pradesh (2022)

Polling Station Number	Winner Party	Winner Votes (%)	Runner-up Party	Runner-up Votes (%)	Winning Margin Votes (%)	Third Party	Third Party Votes (%)	Other Votes (%)
71	BJP	604 (75.78)	SP	150 (18.82)	454 (56.96)	BSP	24 (3.01)	19 (2.38)
72	BJP	372 (63.05)	SP	185 (31.36)	187 (31.69)	BSP	16 (2.71)	17 (2.88)
73	SP	395 (60.96)	BJP	219 (33.8)	176 (27.16)	BSP	6 (0.93)	28 (4.32)
74	SP	369 (49.6)	BSP	197 (26.48)	172 (23.12)	BJP	151 (20.3)	27 (3.63)
75	SP	378 (49.09)	BJP	360 (46.75)	18 (2.34)	BSP	7 (0.91)	25 (3.25)
76	SP	385 (59.14)	BJP	226 (34.72)	159 (24.42)	INC	14 (2.15)	26 (3.99)
77	SP	664 (85.46)	BJP	93 (11.97)	571 (73.49)	IND (LUAY)	6 (0.77)	14 (1.8)
78	SP	221 (47.02)	BJP	163 (34.68)	58 (12.34)	BSP	57 (12.13)	29 (6.17)
79	SP	333 (59.15)	BJP	169 (30.02)	164 (29.13)	INC	40 (7.1)	21 (3.73)
80	SP	420 (60.69)	BJP	208 (30.06)	212 (30.63)	BSP	26 (3.76)	38 (5.49)
81	SP	271 (54.2)	BJP	136 (27.2)	135 (27)	BSP	75 (15)	18 (3.6)
82	SP	333 (53.62)	BJP	244 (39.29)	89 (14.33)	BSP	8 (1.29)	36 (5.8)
83	BJP	253 (61.11)	SP	139 (33.57)	114 (27.54)	BSP	3 (0.72)	19 (4.59)
84	SP	192 (43.84)	BJP	152 (34.7)	40 (9.14)	BSP	72 (16.44)	22 (5.02)
85	BJP	225 (50.34)	SP	179 (40.04)	46 (10.3)	BSP	21 (4.7)	22 (4.92)
86	SP	308 (55.5)	BJP	219 (39.46)	89 (16.04)	IND (R)	5 (0.9)	23 (4.14)
87	BJP	174 (49.86)	SP	150 (42.98)	24 (6.88)	IND (R)	3 (0.86)	22 (6.3)
88	SP	334 (51.7)	BJP	263 (40.71)	71 (10.99)	BSP	12 (1.86)	37 (5.73)
89	SP	423 (65.58)	BJP	173 (26.82)	250 (38.76)	INC	10 (1.55)	39 (6.05)
90	SP	348 (67.7)	BJP	127 (24.71)	221 (42.99)	BSP	8 (1.56)	31 (6.03)
91	BJP	214 (50.59)	SP	178 (42.08)	36 (8.51)	BSP	13 (3.07)	18 (4.26)
92	BJP	241 (59.65)	SP	129 (31.93)	112 (27.72)	BSP	10 (2.48)	24 (5.94)
93	BJP	143 (47.67)	SP	90 (30)	53 (17.67)	BSP	51 (17)	16 (5.33)
94	SP	285 (55.77)	BJP	167 (32.68)	118 (23.09)	BSP	19 (3.72)	40 (7.83)
95	SP	371 (57.61)	BJP	255 (39.6)	116 (18.01)	BSP	4 (0.62)	14 (2.17)
96	SP	241 (50.95)	BJP	209 (44.19)	32 (6.76)	BSP	9 (1.9)	14 (2.96)
97	SP	291 (65.39)	BJP	114 (25.62)	177 (39.77)	BSP	26 (5.84)	14 (3.15)
98	SP	353 (63.83)	BJP	169 (30.56)	184 (33.27)	BSP	9 (1.63)	22 (3.98)
99	BJP	287 (51.25)	SP	155 (27.68)	132 (23.57)	BSP	101 (18.04)	17 (3.04)
100	BJP	388 (54.34)	SP	265 (37.11)	123 (17.23)	BSP	12 (1.68)	49 (6.86)
101	BJP	288 (59.75)	SP	177 (36.72)	111 (23.03)	BSP	4 (0.83)	13 (2.7)
102	SP	213 (52.46)	BJP	156 (38.42)	57 (14.04)	BSP	7 (1.72)	30 (7.39)
103	SP	421 (74.65)	BJP	119 (21.1)	302 (53.55)	BSP	6 (1.06)	18 (3.19)
104	SP	211 (41.37)	BJP	192 (37.65)	19 (3.72)	BSP	93 (18.24)	14 (2.75)
105	BJP	384 (64.32)	SP	123 (20.6)	261 (43.72)	BSP	73 (12.23)	17 (2.85)

Contd....

Socio-Economic Amenities - Rural

Access to Education Facilities

Particulars	Number of Villages (% of Population)				
	Available	Not Available	If Not Available (Distance of Nearest Facility)		
			A	B	C
Govt. Primary School	270 (94)	37 (6)	18 (3)	1 (0)	3 (1)
Private Primary School	2 (1)	305 (99)	1 (0)	0 (0)	0 (0)
Govt. Middle School	123 (56)	184 (44)	99 (22)	11 (2)	5 (1)
Private Middle School	6 (4)	301 (96)	20 (6)	12 (4)	1 (0)
Govt. Secondary School	14 (7)	293 (93)	57 (15)	56 (18)	11 (4)
Private Secondary School	5 (4)	302 (96)	66 (22)	48 (16)	8 (2)
Govt. Senior Secondary School	7 (4)	300 (96)	57 (16)	65 (21)	20 (6)
Private Senior Secondary School	2 (3)	305 (97)	50 (16)	40 (13)	10 (5)
Govt. Arts and Science Degree College	3 (1)	304 (99)	14 (5)	46 (14)	72 (22)
Private Arts and Science Degree College	1 (1)	306 (99)	16 (5)	29 (10)	38 (15)
Govt. Engineering College	0 (0)	307 (100)	2 (0)	4 (1)	160 (51)
Private Engineering College	0 (0)	307 (100)	3 (2)	4 (1)	57 (20)
Govt. Medicine College	4 (2)	303 (98)	17 (6)	20 (7)	149 (48)
Private Medicine College	0 (0)	307 (100)	0 (0)	1 (0)	40 (14)
Govt. Management Institute	0 (0)	307 (100)	4 (1)	3 (1)	133 (44)
Private Management Institute	0 (0)	307 (100)	0 (0)	2 (0)	45 (15)
Govt. Polytechnic	0 (0)	307 (100)	0 (0)	1 (0)	216 (70)
Private Polytechnic	0 (0)	307 (100)	0 (0)	3 (1)	27 (8)
Govt. Vocational Training School/ITI	0 (0)	307 (100)	0 (0)	2 (1)	205 (64)
Private Vocational Training School/ITI	0 (0)	307 (100)	0 (0)	3 (1)	28 (11)
Govt. Non Formal Training Centre	5 (2)	302 (98)	0 (0)	12 (4)	78 (22)
Private Non Formal Training Centre	4 (1)	303 (99)	0 (0)	0 (0)	8 (2)
Govt. School For Disabled	0 (0)	307 (100)	0 (0)	1 (0)	49 (18)
Private School For Disabled	0 (0)	307 (100)	0 (0)	0 (0)	5 (2)
Government Others	0 (0)	307 (100)	0 (0)	1 (0)	3 (1)
Private Others	0 (0)	307 (100)	0 (0)	0 (0)	0 (0)

Note : Distance A : Less than 5 km; B : Between 5-10 km; C : 10+ km.; Source : Data Analysis is based on 2011 Census.

DISCLAIMER

The Terms of Use and Disclaimer of Datanet India Private Limited (hereinafter referred to as "Datanet") for use of this analysis report of **Gunnaur Assembly Constituency (Gunnaur Vidhan Sabha) :-**

1. **Assembly Factbook™** is a Registered Trade Mark owned by Datanet.
2. All the maps are sketched and graphical representation only and have not been drawn to the scale and also not to represent the actual geographical area or boundary of the unit.
3. The data for the aforesaid analysis is based on authentic sources and has been culled from the various publications of Census, CSO and NSSO for district and block level data, various central and state government departments, Central & State Elections Commissions and the concerned Returning Officers' releases, Electoral Rolls, Election results and allied publications, internal assessment, surveys, estimates and analysis. Therefore, certain adjustment of data at micro level may have been done to arrive closer to the macro data.
4. Data have been provided on an "As Is" and "As AVAILABLE" basis
5. The colours shown in the maps or diagram and charts of a particular party, alliance or AC are indicative and do not represent them.
6. This publication which includes maps, sheets, graphs and data would be the property under copyright of Datanet only. The user may use these for its internal study, analysis and research purposes. It's public display, re-selling or any commercial uses by the user are not allowed.
7. Datanet has taken due care and caution in compilation and processing of data and allied information, but does not guarantee the accuracy, adequacy or completeness of any information/analysis and will be not responsible for any errors or omissions or for the results obtained from the use of such information/analysis.
8. All the contents for the publication have been culled from various authentic sources and Datanet reasonably believes such sources to be reliable, but does not make any representations, express or implied as to the accuracy or fitness of use of such information. The information or contents of the information/analysis do not constitute advice and should not be relied upon in making (or refraining from making) any decision. Any reliance placed upon the information provided by Datanet is the sole responsibility and strictly at the user's risk.
9. In no event will Datanet be liable for any damages (including, without limitation, damages for loss of business projects, or loss of profits) arising in contract, tort or otherwise from the use of or inability to use any of its contents, or from any action taken (or refrained from being taken) as a result of using the analysis or any of its contents. Datanet its directors, owners, editors, officials, employees, distributor and agents or any associate will not be liable for any errors in the information contained or any consequences arising from the use of the contents of the provided information/analysis.
10. If any provision of these terms and conditions is held invalid or illegal or unenforceable for any reason by any court of competent jurisdiction, such provision shall be severed and the remainder of provisions of the terms and conditions shall continue in full force and effect as if the Term of Use had been executed with the invalid, illegal or unenforceable provision eliminated.
11. If there are any discrepancies in the information provided, please bring it to attention of Datanet for suitable rectification measures.

Buy Online This Complete Book At
Datanet India eBooks Store

www.indiastatpublications.com

or go directly at

[http://www.indiastatpublications.com/
Assembly_factbook/Uttar Pradesh/Badaun/ Gunnaur](http://www.indiastatpublications.com/Assembly_factbook/Uttar%20Pradesh/Badaun/Gunnaur)



i **india**stat**elections**

ISBN : 978-93-5905-633-3



9 789359 1056333