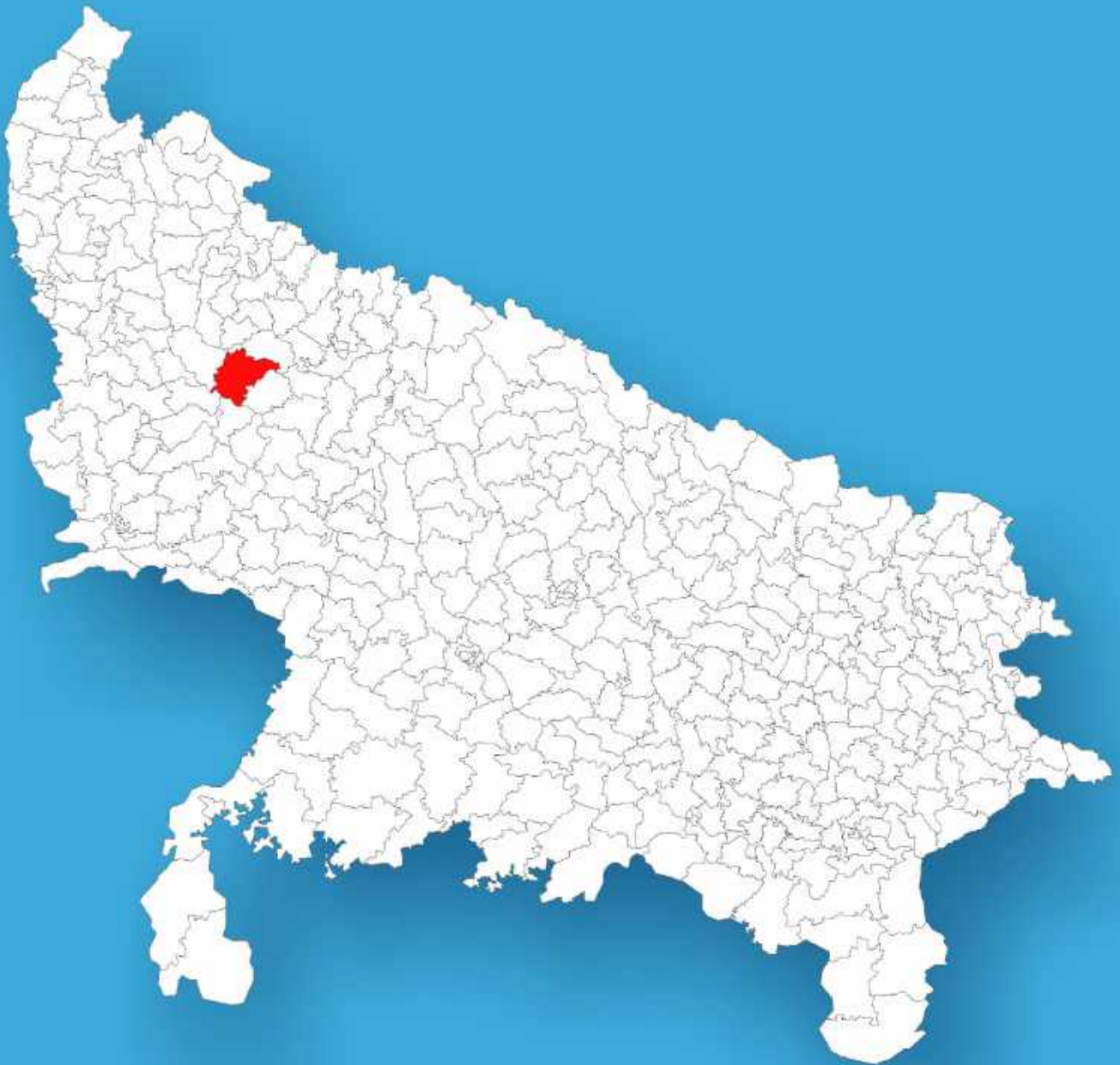




Uttar Pradesh

Assembly Factbook™

Sahaswan Assembly Constituency



Key Electoral Data of Sahaswan
Assembly Constituency (Vidhan Sabha)

Uttar Pradesh
Assembly FactbookTM
Sahaswan Assembly Constituency



Sahaswan Vidhan Sabha

Editor & Director

Dr. R.K. Thukral

Research Editor

Dr. Shafeeq Rahman

**Compiled, Researched and Published by
Datanet India Pvt. Ltd.**

D-100, 1st Floor,

Okhla Industrial Area, Phase-I,

New Delhi- 110020.

Ph.: 91-11- 43580781-84

Email : support@indiastatpublications.com

Website : www.indiastatelections.com

Online Book Store :

www.indiastatpublications.com

Report No. : AFB/UP-113-0125

ISBN : 978-93-5905-757-6

First Edition : January, 2018

Eighth Updated Edition : January, 2025

Price : Rs.11500/-

US\$ 310

© Datanet India Pvt. Ltd.

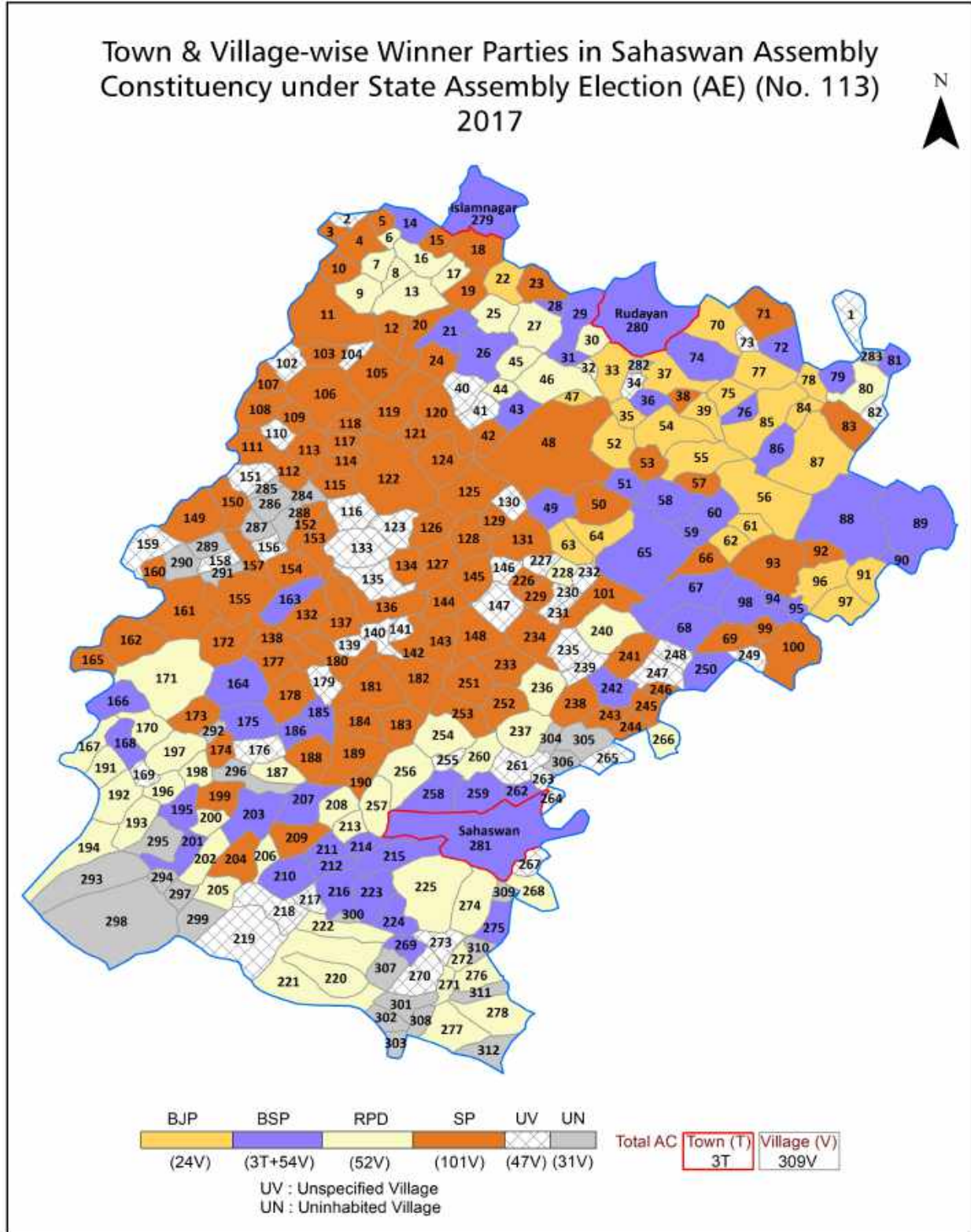
All rights reserved. No part of this book may be reproduced, stored in a retrieval system or transmitted in any form or by any means, mechanical photocopying, photographing, scanning, recording or otherwise without the prior written permission of the publisher. Please refer to Disclaimer at page no. 351 for the use of this publication.

Printed in India

Contents

No.	Particulars	Page No.
	Introduction	
1	Assembly Constituency - (Vidhan Sabha) at a Glance Features of Assembly as per Delimitation Commission of India (2008)	1-2
	Location and Political Maps	
2	Location Map Boundaries of Assembly Constituency - (Vidhan Sabha) in District Boundaries of Assembly Constituency under Parliamentary Constituency - (Lok Sabha) Town & Village-wise Winner Parties-2024, 2022, 2019, 2017, 2014, 2012 and 2009	3-11
	Administrative Setup (2011)	
3	District Sub-district Towns Villages Inhabited Villages Uninhabited Villages Village Panchayat Intermediate Panchayat	12-26
	Demographics (2011)	
4	Population Households Rural/Urban Population Towns and Villages by Population Size Sex Ratio (Total & 0-6 Years) Religious Population Social Population Literacy Rate	27-28
	Electoral Features	
5	Important Dates of Last Elections Held Electors by Gender Service Electors Voters Voters Turnout Polling Stations & Average Number of Electors per Polling Station Electors by Age Group Present Elected Representatives	29-34
	Historical Summary Election Results	
6	Vote Share of Major Parties Winning Margin (Number & Percentage) Polarity of Parties Summary Result of Assembly Segment of Parliamentary Election 2024, 2019, 2014, 2009, 2004 and 1999 Summary Result of Assembly Elections 2022, 2017, 2012, 2007, 2002, 1996, 1993, 1991, 1989, 1985, 1980, 1977, 1974, 1969, 1967, 1962, 1957 and 1952	35-61
	Polling Station Level Election Results	
7	Name and Number of Polling Station 2024, 2022, 2019, 2017, 2014, 2012 and 2009 Polling Station-wise Electors, Voters & Voters Turnout 2024, 2022, 2019, 2017, 2014, 2012 and 2009 Polling Station wise Elections Results 2024, 2022, 2019, 2017, 2014, 2012 and 2009	62-305
	Panchayat and Local Bodies Election Results	
8	Panchayat Result 2015 Urban Local Bodies Result 2012	306-329
	Share of Assembly Constituency	
9	Share of Assembly Constituency - (Vidhan Sabha) in State, District and Parliamentary Constituency - (Lok Sabha)	330
	Socio-Economic Amenities (2011)	
10	Access to Administrative Units Agricultural, Manufacturing and Industrial Commodities Demographic Indicators Education Health & Manpower Drinking Water Supply Sanitation Entertainment and Recreations Infrastructure Power Food Allocation Distribution and Marketing of Agriculture Commodities Infrastructure Transport and Road Infrastructure Communication Banking and Financial Services Land Use Irrigation Source	332-346
11	Abbreviation & Sources	347-350
12	Disclaimer	351

Location & Political Map



Administrative Setup

List of Village Panchayat & Intermediate Panchayat (Block) Name - 2011

Village Name	Village Panchayat Name	Intermediate Panchayat Name
Achalpur	Achalpur	Islamnagar
Adampur	Khauwa Nagla	Dahgavan
Afzalpur Budheti	Kubri Kam Sahai	Dahgavan
Agras	Agras	Islamnagar
Alehadadpur Dhobai	Alahdadpur Dhowai	Dahgavan
Allipur Chachipur	Alipur Chachipur	Islamnagar
Allipur Sherpur	Usmaanpur	Dahgavan
Allipur Tappa Haveli	Bhagatpur	Sahaswan
Amanpur	Amanpur	Dahgavan
Ambiapur	Bhojipurapavai	Dahgavan
Antar	Awtar	Dahgavan
Arifpur Bhagta Nagla	Rafatpur Mauru Janubi	Dahgavan
Aslaur	Khanuwa Nagla	Dahgavan
Aurangabad Bhoorh	Sultanpur Tappa Ahamadnagar	Sahaswan
Badhauri Sagarpur	Badauri Sagar Pur	Dahgavan
Badrauni	Badrauni	Ambiapur
Bahvalpur	Bahwalpur	Sahaswan
Bairpur Manpur	Vaidpur Bhanpur	Dahgavan
Bajhangi	Babrampur	Islamnagar
Bajpur	Bazpur	Dahgavan
Balakishanpur	Bala Kishanpur	Sahaswan
Bansupur	Rampura	Sahaswan
Barnidhakupur	Barnidhakupur	Ambiapur
Barvara	Ghansoli	Sahaswan
Basoorpur Firozpur	Anandipur	Sahaswan
Bastoi Sikri	Bastoh Sikri	Dahgavan
Behtagusain	Behara Gumai	Ambiapur
Bhagatpur	Bhagatpur	Sahaswan
Bhagta Nagla	Badauri Sagarpur	Dahgavan

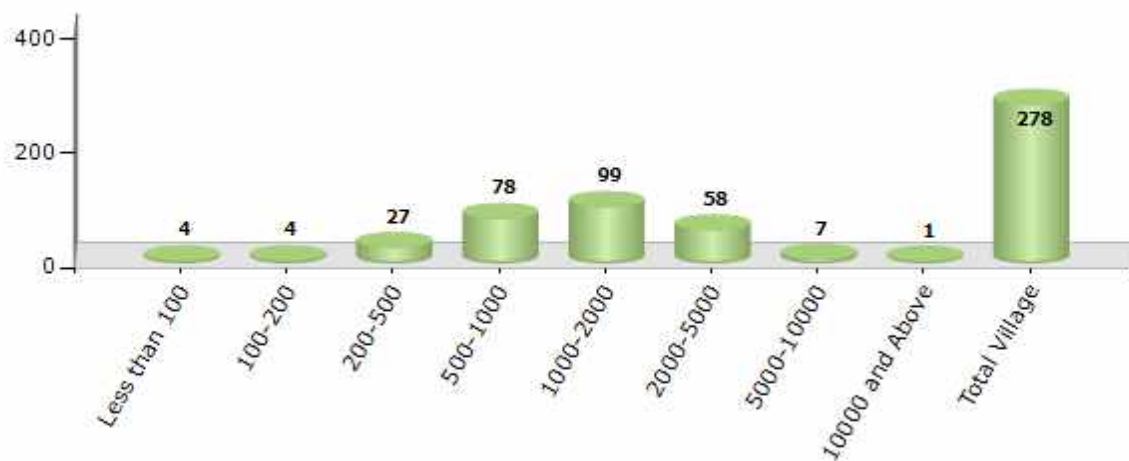
Contd....

Demographics

Number of Villages by Population Size - 2011

Less than 100	100-200	200-500	500-1000	1000-2000	2000-5000	5000-10000	10000 and Above	Total Village
4	4	27	78	99	58	7	1	278

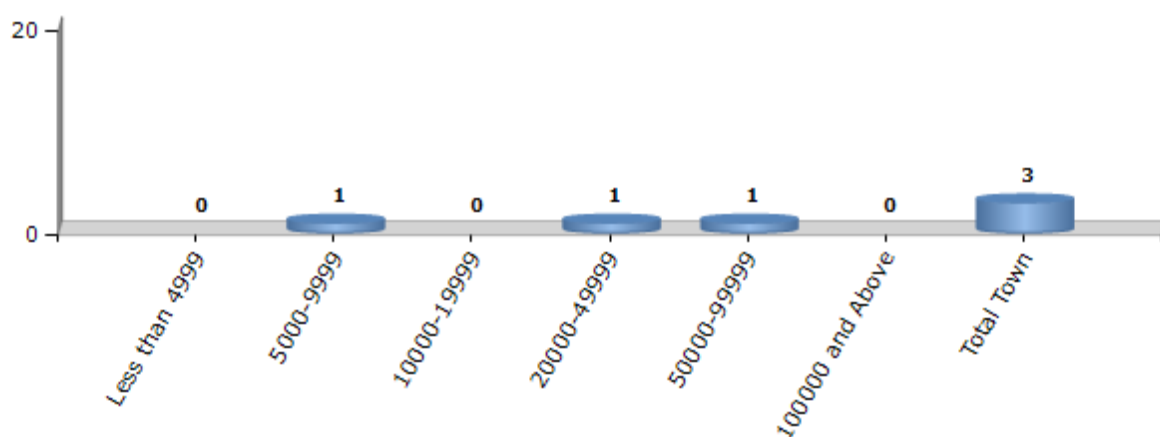
Number of Villages by Population Size - 2011



Number of Towns by Population Size - 2011

Less than 4999	5000-9999	10000-19999	20000-49999	50000-99999	100000 and Above	Total Town
0	1	0	1	1	0	3

Number of Towns by Population Size - 2011

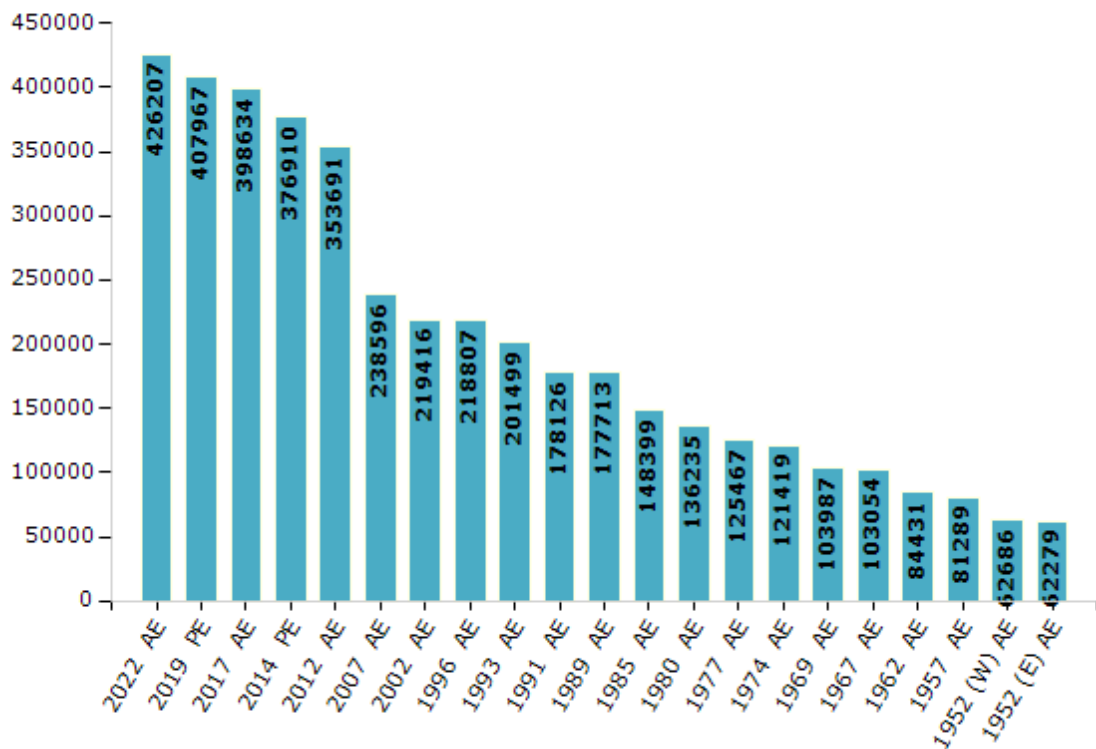


Electoral Features

Electors by Male & Female

Year	Male	Female	Others	Total	Year	Male	Female	Others	Total
2022 AE	227981	198204	22	426207	1991 AE	97783	80343	-	178126
2019 PE	219846	188115	6	407967	1989 AE	97556	80157	-	177713
2017 AE	215827	182799	8	398634	1985 AE	82114	66285	-	148399
2014 PE	207309	169592	9	376910	1980 AE	74314	61921	-	136235
2012 AE	196278	157407	6	353691	1977 AE	68179	57288	-	125467
2009 PE	-	-	-	-	1974 AE	65791	55628	-	121419
2007 AE	131700	106896	-	238596	1969 AE	55439	48548	-	103987
2004 PE	-	-	-	-	1967 AE	-	-	-	103054
2002 AE	121501	97915	-	219416	1962 AE	-	-	-	84431
1999 PE	-	-	-	-	1957 AE	-	-	-	81289
1996 AE	121578	97229	-	218807	1952 (W) AE	-	-	-	62686
1993 AE	111642	89857	-	201499	1952 (E) AE	-	-	-	62279

Number of Electors



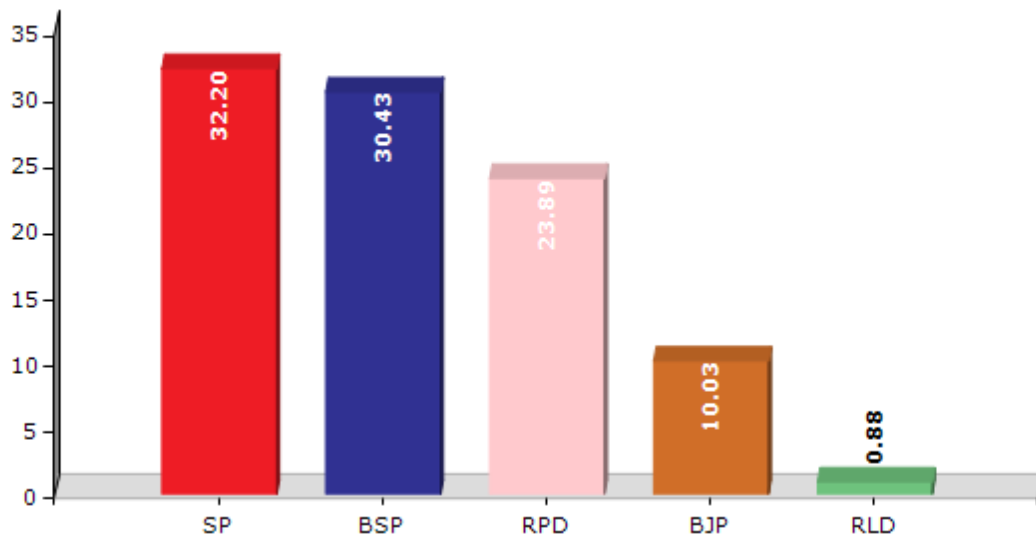
Note : AE : Assembly Election, PE : Assembly Segment of Parliamentary Election

Historical Summary Election Results

Summary Result of Assembly Election - 2017

Candidate Name	Party	Votes	Votes %
Omkar Singh	SP	77543	32.2
Arshad Ali	BSP	73274	30.43
Umlesh Yadav	RPD	57522	23.89
Ashtosh Varshney	BJP	24152	10.03
Anil Kumar	RLD	2117	0.88
Rajpal Singh	BSRD	2048	0.85
Riyasat Khan	BBPP	1242	0.52
	NOTA	2902	1.21

Votes Percentage of Top Parties - 2017



Polling Station Level Election Results

Number and Name of Polling Stations (PS) (2022)

Number of Polling Stations	Name of Polling Stations	Number of Polling Stations	Name of Polling Stations
1	B.D.O. Office Islamnagar Room No.1	21	K.M.I.College South Part Islamnagar Room No.10
2	B.D.O. Office Islamnagar Room No.2	22	Pr.School (Second) Islamnagar Room No. 1
3	B.D.O. Office Islamnagar Room No.3	23	Pr.School(Second) Islamnagar Room No. 2
4	B.D.O. Office Islamnagar Room No.4	24	Pr.School(Second) Islamnagar Room No. 3
5	Jr.H.School Islamnagar room No.1	25	Pr.School Urdo Midiyam Islamnagar Room No.1
6	Jr.H.School Islamnagar room No.2	26	Pr.School Urdo Midiyam Islamnagar Room No.2
7	Jr.H.School Islamnagar room No.3	27	Pr.School Urdo Midiyam Islamnagar Room No.3
7A	Jr.H.School Islamnagar Extra Room	28	Pr.School Urdo Midiyam Islamnagar Room No.4
8	Jr.H.School Islamnagar room No.4	29	Pr.School Kundawali Room No.1
9	Pr.School Islamnagar Room No. 1	30	Pr.School Kundawali Room No.2
10	Pr.School Islamnagar Room No. 2	31	Pr.School Rapur Raushan Nagar Room No.1
11	Pr.School Islamnagar Extra Room	32	Pr.School Maye Kala Room No.1
12	K.M.I.College North Part Islamnagar Room No.1	33	Pr.School Maye Khurd Room No.1
13	K.M.I.College North Part Islamnagar Room No.2	34	Nehru Inter College Rudayan Room No.1
14	K.M.I.College North Part Islamnagar Room No.8	35	Nehru Inter College Rudayan Room No.6
15	K.M.I.College North Part Islamnagar Room No.3	36	Nehru Inter College Rudayan Room No.2
16	K.M.I.College Meduim Part Islamnagar Room No.4	37	Nehru Inter College Rudayan Room No.7
17	K.M.I.College Meduim Part Islamnagar Room No.9	38	Nehru Inter College Rudayan Room No.3
18	K.M.I.College Meduim Part Islamnagar Room No.5	39	Nehru Inter College South Part Rudayan Room No.4
19	K.M.I.College South Part Islamnagar Room No.6	40	Nehru Inter College South Part Rudayan Room No.5
20	K.M.I.College South Part Islamnagar Room No.7	41	Nehru Inter College South Part Rudayan Room No.8

Contd....

Polling Station Level Election Results

Polling Station-wise Votes Secured by Overall Top Five Parties in Sahaswan Assembly in Assembly Election (AE) under Badaun Parliamentary Constituency in Uttar Pradesh (2022)

Number of Polling Station	Winner - Brajesh Yadav (SP)	Runner-up - Musarrat Ali (BSP)	3rd - Dhirendra Kumar Bhardwaj (BJP)	4th - Kunal Singh (RPD)	5th - Rajveer Singh (INC)	NOTA	Other	Total Votes Secured
35	62	157	215	12	3	2	3	454
36	140	63	259	11	1	11	7	492
37	83	105	213	12	3	4	2	422
38	69	29	333	14	0	6	4	455
39	96	24	312	19	0	7	4	462
40	55	226	107	12	3	9	8	420
41	63	161	132	18	2	5	4	385
42	46	464	73	34	7	6	17	647
43	188	33	250	89	1	1	6	568
44	54	35	197	108	1	5	5	405
45	42	90	167	64	2	2	6	373
46	103	89	376	39	1	11	4	623
47	147	201	201	15	3	8	5	580
48	71	417	247	69	1	5	8	818
49	134	117	226	74	5	8	5	569
50	20	258	64	42	2	4	6	396
51	29	112	199	81	1	0	2	424
52	87	111	209	19	1	3	10	440
53	53	115	232	15	0	2	8	425
54	236	55	192	40	1	6	11	541
55	284	126	105	41	0	1	8	565
56	60	77	257	18	2	3	5	422
57	71	136	184	13	5	3	1	413
58	61	33	305	57	0	7	5	468
59	113	134	120	242	5	4	20	638
60	94	62	205	8	0	2	7	378
61	127	31	139	7	2	6	5	317
62	119	182	223	25	1	2	2	554
63	39	52	115	6	0	2	1	215
64	16	112	124	43	2	1	1	299
65	139	238	187	70	3	1	11	649
66	149	104	275	61	0	5	5	599
67	33	97	210	19	4	2	4	369
68	98	45	215	46	0	2	2	408
69	17	157	174	23	1	1	3	376

Contd....

Polling Station Level Election Results

Winner, Runner-up and 3rd Party Position & Winning Margin According to Polling Stations in Sahaswan Assembly in Assembly Election (AE) under Badaun Parliamentary Constituency in Uttar Pradesh (2022)

Polling Station Number	Winner Party	Winner Votes (%)	Runner-up Party	Runner-up Votes (%)	Winning Margin Votes (%)	Third Party	Third Party Votes (%)	Other Votes (%)
70	BSP	281 (47.31)	BJP	189 (31.82)	92 (15.49)	SP	66 (11.11)	58 (9.76)
71	BJP	255 (41)	SP	174 (27.97)	81 (13.03)	BSP	129 (20.74)	64 (10.29)
72	BSP	195 (46.65)	BJP	161 (38.52)	34 (8.13)	SP	33 (7.89)	29 (6.94)
73	BJP	230 (56.93)	SP	80 (19.8)	150 (37.13)	RPD	58 (14.36)	36 (8.91)
74	SP	303 (43.72)	BJP	196 (28.28)	107 (15.44)	BSP	164 (23.67)	30 (4.33)
75	BSP	159 (38.41)	BJP	104 (25.12)	55 (13.29)	SP	97 (23.43)	54 (13.04)
76	BJP	320 (47.76)	BSP	154 (22.99)	166 (24.77)	SP	98 (14.63)	98 (14.63)
77	BJP	387 (60.75)	SP	131 (20.57)	256 (40.18)	RPD	69 (10.83)	50 (7.85)
78	BJP	194 (45.33)	BSP	133 (31.07)	61 (14.26)	SP	51 (11.92)	50 (11.68)
79	BJP	193 (67.72)	SP	60 (21.05)	133 (46.67)	RPD	19 (6.67)	13 (4.56)
80	BJP	211 (58.61)	BSP	88 (24.44)	123 (34.17)	RPD	28 (7.78)	33 (9.17)
81	BSP	273 (49.82)	BJP	143 (26.09)	130 (23.73)	SP	100 (18.25)	32 (5.84)
82	BJP	242 (42.61)	SP	119 (20.95)	123 (21.66)	BSP	117 (20.6)	90 (15.85)
83	BJP	360 (54.96)	BSP	129 (19.69)	231 (35.27)	SP	105 (16.03)	61 (9.31)
84	BJP	266 (51.65)	BSP	119 (23.11)	147 (28.54)	SP	88 (17.09)	42 (8.16)
85	BJP	136 (34.17)	BSP	126 (31.66)	10 (2.51)	RPD	60 (15.08)	76 (19.1)
86	BJP	371 (54.48)	BSP	201 (29.52)	170 (24.96)	SP	82 (12.04)	27 (3.96)
87	BJP	300 (51.28)	BSP	132 (22.56)	168 (28.72)	SP	119 (20.34)	34 (5.81)
88	BJP	369 (72.64)	BSP	70 (13.78)	299 (58.86)	SP	46 (9.06)	23 (4.53)
89	BJP	246 (42.12)	BSP	156 (26.71)	90 (15.41)	SP	155 (26.54)	27 (4.62)
90	BSP	286 (50.53)	SP	219 (38.69)	67 (11.84)	BJP	30 (5.3)	31 (5.48)
91	BSP	322 (55.61)	SP	228 (39.38)	94 (16.23)	BJP	17 (2.94)	12 (2.07)
92	BSP	256 (95.52)	SP	4 (1.49)	252 (94.03)	BJP	3 (1.12)	5 (1.87)
93	BSP	407 (90.24)	RPD	18 (3.99)	389 (86.25)	SP	15 (3.33)	11 (2.44)
94	BJP	307 (69.46)	RPD	43 (9.73)	264 (59.73)	SP	34 (7.69)	58 (13.12)
95	BSP	224 (58.03)	BJP	99 (25.65)	125 (32.38)	SP	35 (9.07)	28 (7.25)
96	BJP	200 (61.54)	SP	61 (18.77)	139 (42.77)	BSP	42 (12.92)	22 (6.77)
97	BSP	159 (43.8)	BJP	154 (42.42)	5 (1.38)	SP	40 (11.02)	10 (2.75)
98	BJP	319 (52.38)	BSP	138 (22.66)	181 (29.72)	SP	113 (18.56)	39 (6.4)
99	BJP	343 (60.92)	SP	112 (19.89)	231 (41.03)	BSP	90 (15.99)	18 (3.2)
100	BJP	262 (47.04)	BSP	199 (35.73)	63 (11.31)	SP	74 (13.29)	22 (3.95)
101	BJP	379 (68.78)	SP	77 (13.97)	302 (54.81)	BSP	61 (11.07)	34 (6.17)
102	BSP	410 (83.33)	SP	39 (7.93)	371 (75.4)	BJP	15 (3.05)	28 (5.69)
103	SP	468 (65.18)	RPD	143 (19.92)	325 (45.26)	BJP	68 (9.47)	39 (5.43)
104	SP	168 (41.28)	BJP	125 (30.71)	43 (10.57)	BSP	60 (14.74)	54 (13.27)

Contd....

Socio-Economic Amenities - Rural

Access to Education Facilities

Particulars	Number of Villages (% of Population)				
	Available	Not Available	If Not Available (Distance of Nearest Facility)		
			A	B	C
Govt. Primary School	246 (96)	32 (4)	21 (2)	2 (0)	1 (0)
Private Primary School	22 (13)	256 (87)	1 (0)	2 (0)	0 (0)
Govt. Middle School	89 (48)	189 (52)	102 (23)	12 (4)	6 (1)
Private Middle School	19 (14)	259 (86)	28 (8)	23 (7)	3 (3)
Govt. Secondary School	5 (2)	273 (98)	18 (5)	33 (10)	13 (3)
Private Secondary School	14 (12)	264 (88)	78 (28)	85 (30)	24 (7)
Govt. Senior Secondary School	1 (0)	277 (100)	12 (4)	43 (18)	26 (7)
Private Senior Secondary School	7 (6)	271 (94)	45 (17)	97 (34)	37 (11)
Govt. Arts and Science Degree College	2 (1)	276 (99)	11 (3)	19 (6)	65 (25)
Private Arts and Science Degree College	0 (0)	278 (100)	2 (1)	15 (6)	120 (38)
Govt. Engineering College	0 (0)	278 (100)	1 (0)	6 (2)	40 (14)
Private Engineering College	0 (0)	278 (100)	4 (1)	7 (2)	166 (56)
Govt. Medicine College	0 (0)	278 (100)	4 (1)	10 (3)	62 (22)
Private Medicine College	0 (0)	278 (100)	2 (1)	8 (2)	151 (53)
Govt. Management Institute	0 (0)	278 (100)	0 (0)	0 (0)	77 (26)
Private Management Institute	0 (0)	278 (100)	1 (1)	8 (3)	156 (57)
Govt. Polytechnic	0 (0)	278 (100)	1 (0)	1 (0)	160 (57)
Private Polytechnic	0 (0)	278 (100)	0 (0)	0 (0)	84 (30)
Govt. Vocational Training School/ITI	0 (0)	278 (100)	1 (0)	5 (1)	187 (68)
Private Vocational Training School/ITI	1 (0)	277 (100)	0 (0)	0 (0)	58 (20)
Govt. Non Formal Training Centre	5 (1)	273 (99)	1 (0)	16 (7)	76 (24)
Private Non Formal Training Centre	3 (1)	275 (99)	1 (0)	1 (0)	18 (6)
Govt. School For Disabled	0 (0)	278 (100)	0 (0)	1 (0)	103 (34)
Private School For Disabled	0 (0)	278 (100)	0 (0)	0 (0)	23 (9)
Government Others	0 (0)	278 (100)	0 (0)	0 (0)	2 (0)
Private Others	0 (0)	278 (100)	0 (0)	0 (0)	1 (2)

Note : Distance A : Less than 5 km; B : Between 5-10 km; C : 10+ km.; Source : Data Analysis is based on 2011 Census.

DISCLAIMER

The Terms of Use and Disclaimer of Datanet India Private Limited (hereinafter referred to as "Datanet") for use of this analysis report of **Sahaswan Assembly Constituency (Sahaswan Vidhan Sabha)** :-

1. **Assembly Factbook™** is a Registered Trade Mark owned by Datanet.
2. All the maps are sketched and graphical representation only and have not been drawn to the scale and also not to represent the actual geographical area or boundary of the unit.
3. The data for the aforesaid analysis is based on authentic sources and has been culled from the various publications of Census, CSO and NSSO for district and block level data, various central and state government departments, Central & State Elections Commissions and the concerned Returning Officers' releases, Electoral Rolls, Election results and allied publications, internal assessment, surveys, estimates and analysis. Therefore, certain adjustment of data at micro level may have been done to arrive closer to the macro data.
4. Data have been provided on an "As Is" and "As AVAILABLE" basis
5. The colours shown in the maps or diagram and charts of a particular party, alliance or AC are indicative and do not represent them.
6. This publication which includes maps, sheets, graphs and data would be the property under copyright of Datanet only. The user may use these for its internal study, analysis and research purposes. It's public display, re-selling or any commercial uses by the user are not allowed.
7. Datanet has taken due care and caution in compilation and processing of data and allied information, but does not guarantee the accuracy, adequacy or completeness of any information/analysis and will be not responsible for any errors or omissions or for the results obtained from the use of such information/analysis.
8. All the contents for the publication have been culled from various authentic sources and Datanet reasonably believes such sources to be reliable, but does not make any representations, express or implied as to the accuracy or fitness of use of such information. The information or contents of the information/analysis do not constitute advice and should not be relied upon in making (or refraining from making) any decision. Any reliance placed upon the information provided by Datanet is the sole responsibility and strictly at the user's risk.
9. In no event will Datanet be liable for any damages (including, without limitation, damages for loss of business projects, or loss of profits) arising in contract, tort or otherwise from the use of or inability to use any of its contents, or from any action taken (or refrained from being taken) as a result of using the analysis or any of its contents. Datanet its directors, owners, editors, officials, employees, distributor and agents or any associate will not be liable for any errors in the information contained or any consequences arising from the use of the contents of the provided information/analysis.
10. If any provision of these terms and conditions is held invalid or illegal or unenforceable for any reason by any court of competent jurisdiction, such provision shall be severed and the remainder of provisions of the terms and conditions shall continue in full force and effect as if the Term of Use had been executed with the invalid, illegal or unenforceable provision eliminated.
11. If there are any discrepancies in the information provided, please bring it to attention of Datanet for suitable rectification measures.

**Buy Online This Complete Book At
Datanet India eBooks Store**

www.indiastatpublications.com

or go directly at

[http://www.indiastatpublications.com/
Assembly_factbook/Uttar Pradesh/Badaun/ Sahaswan](http://www.indiastatpublications.com/Assembly_factbook/Uttar%20Pradesh/Badaun/Sahaswan)

 **indiastat**elections

ISBN : 978-93-5905-757-6



9 789359 057576