



Uttar Pradesh

# Assembly Factbook™

Baghpat Assembly Constituency



Key Electoral Data of Baghpat  
Assembly Constituency (Vidhan Sabha)

Uttar Pradesh  
**Assembly Factbook**<sup>TM</sup>  
Baghpat Assembly Constituency



Baghpat Vidhan Sabha

**Editor & Director**

Dr. R.K. Thukral

**Research Editor**

Dr. Shafeeq Rahman

**Compiled, Researched and Published by  
Datanet India Pvt. Ltd.**

D-100, 1st Floor,

Okhla Industrial Area, Phase-I,

New Delhi- 110020.

Ph.: 91-11- 43580781-84

Email : support@indiastatpublications.com

Website : www.indiastatelections.com

**Online Book Store :**

www.indiastatpublications.com

**Report No. :** AFB/UP-052-0125

**ISBN :** 978-93-5822-654-6

**First Edition :** January, 2018

**Eighth Updated Edition :** January, 2025

**Price :** Rs.11500/-

US\$ 310

**© Datanet India Pvt. Ltd.**

All rights reserved. No part of this book may be reproduced, stored in a retrieval system or transmitted in any form or by any means, mechanical photocopying, photographing, scanning, recording or otherwise without the prior written permission of the publisher. Please refer to Disclaimer at page no. 275 for the use of this publication.

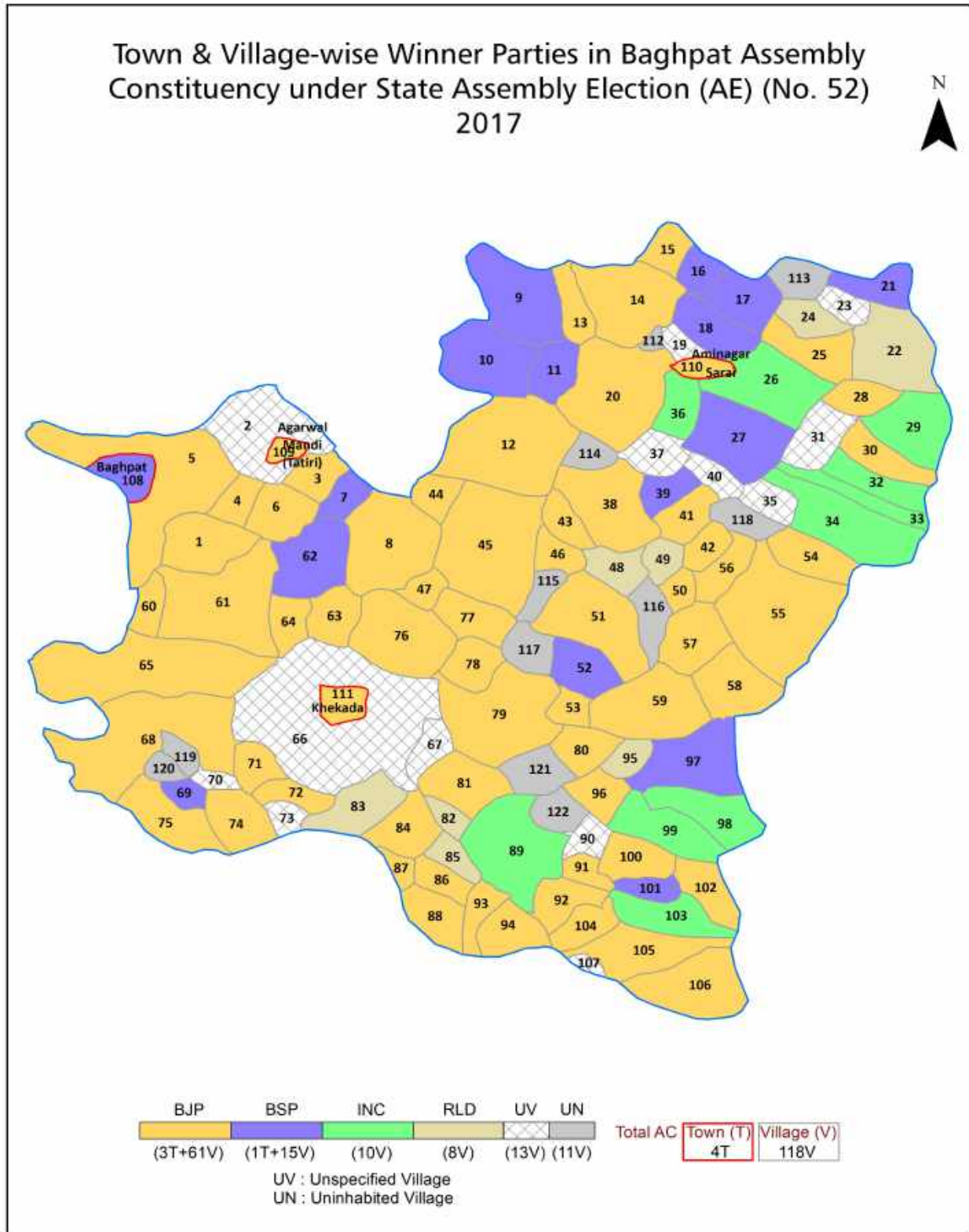
Printed in India

## Contents

No.	Particulars	Page No.
	<b>Introduction</b>	
1	Assembly Constituency - (Vidhan Sabha) at a Glance   Features of Assembly as per Delimitation Commission of India (2008)	1-2
	<b>Location and Political Maps</b>	
2	Location Map   Boundaries of Assembly Constituency - (Vidhan Sabha) in District   Boundaries of Assembly Constituency under Parliamentary Constituency - (Lok Sabha)   Town & Village-wise Winner Parties-2024, 2022, 2019, 2017, 2014, 2012 and 2009	3-11
	<b>Administrative Setup (2011)</b>	
3	District   Sub-district   Towns   Villages   Inhabited Villages   Uninhabited Villages   Village Panchayat   Intermediate Panchayat	12-18
	<b>Demographics (2011)</b>	
4	Population   Households   Rural/Urban Population   Towns and Villages by Population Size   Sex Ratio (Total & 0-6 Years)   Religious Population   Social Population   Literacy Rate	19-20
	<b>Electoral Features</b>	
5	Important Dates of Last Elections Held   Electors by Gender   Service Electors   Voters   Voters Turnout   Polling Stations & Average Number of Electors per Polling Station   Electors by Age Group   Present Elected Representatives	21-26
	<b>Historical Summary Election Results</b>	
6	Vote Share of Major Parties   Winning Margin (Number & Percentage)   Polarity of Parties   Summary Result of Assembly Segment of Parliamentary Election 2024, 2019, 2014, 2009, 2004 and 1999   Summary Result of Assembly Elections 2022, 2017, 2012, 2007, 2002, 1996, 1993, 1991, 1989, 1985, 1980, 1977, 1974, 1962, 1957 and 1952	27-52
	<b>Polling Station Level Election Results</b>	
7	Name and Number of Polling Station 2024, 2022, 2019, 2017, 2014, 2012 and 2009   Polling Station-wise Electors, Voters & Voters Turnout 2024, 2022, 2019, 2017, 2014, 2012 and 2009   Polling Station wise Elections Results 2024, 2022, 2019, 2017, 2014, 2012 and 2009	53-238
	<b>Panchayat and Local Bodies Election Results</b>	
8	Panchayat Result 2015   Urban Local Bodies Result 2012	239-253
	<b>Share of Assembly Constituency</b>	
9	Share of Assembly Constituency - (Vidhan Sabha) in State, District and Parliamentary Constituency - (Lok Sabha)	254
	<b>Socio-Economic Amenities (2011)</b>	
10	Access to Administrative Units   Agricultural, Manufacturing and Industrial Commodities   Demographic Indicators   Education   Health & Manpower   Drinking Water Supply   Sanitation   Entertainment and Recreations Infrastructure   Power   Food Allocation Distribution and Marketing of Agriculture Commodities Infrastructure   Transport and Road Infrastructure   Communication   Banking and Financial Services   Land Use   Irrigation Source	256-270
11	<b>Abbreviation &amp; Sources</b>	271-274
12	<b>Disclaimer</b>	275



Location & Political Map



## Administrative Setup

### List of Village Panchayat & Intermediate Panchayat (Block) Name - 2011

Village Name	Village Panchayat Name	Intermediate Panchayat Name
Abdullapur	Noorpur Muzbida	Khekra
Abdullapur Mewla	Khatta Prahladpur	Pilana
Ahamadnagar	Ahamadnagar 0030	Khekra
Ahera	Ahera	Baghpat
Alamgirpur Urf Tukali	Alamgirpur Urf Tukali 0046	Khekra
Aminagar Sarai (Rural)	Aminagar Sarai (Rural)	Pilana
Amipur Baleni	Amipur Baleni	Pilana
Anandpur Urf Bandpur	Anandpur Urf Bandpur	Khekra
Baghpat (Rural) Hamedabad Mill	Baghpat (Rural) Hamedabad Mill	Baghpat
Baleni	Baleni	Pilana
Barsia	Barsia	Pilana
Basaud	Basaud	Pilana
Basetikri	Basetikri	Pilana
Basi	Basi	Khekra
Bhagot	Bhagot 0049	Khekra
Bhairapur	Bhairapur 0036	Khekra
Bilochpura	Bilochpura	Pilana
Budhseni	Budhseni	Pilana
Chamrawal	Chamrawal	Pilana
Choulhada	Choulhada	Baghpat
Dagarpur	Dagarpur 0039	Khekra
Daula	Daula	Pilana
Daulatpur	Daulatpur	Pilana
Dhikoli	Dhikoli	Pilana
Dolcha	Dolcha	Pilana
Fakharpur Mohammad Shahpur	Fakharpur Mohammad Shahpur 0027	Khekra
Fatehpur Majra	Bilochpura	Pilana
Firozpur	Firozpur 0028	Khekra
Garhi Kalanjri	Garhi Kalanjri 0051	Khekra

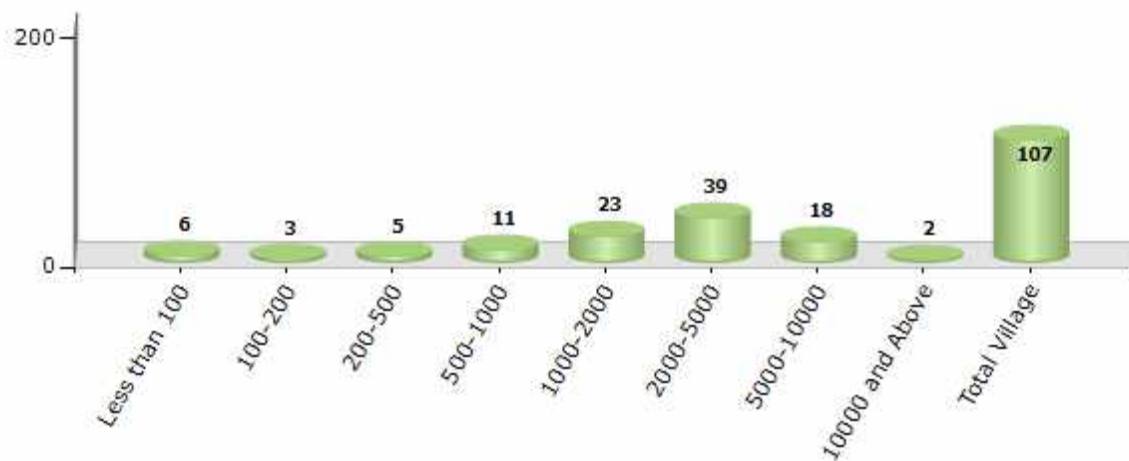
Contd....

## Demographics

### Number of Villages by Population Size - 2011

Less than 100	100-200	200-500	500-1000	1000-2000	2000-5000	5000-10000	10000 and Above	Total Village
6	3	5	11	23	39	18	2	107

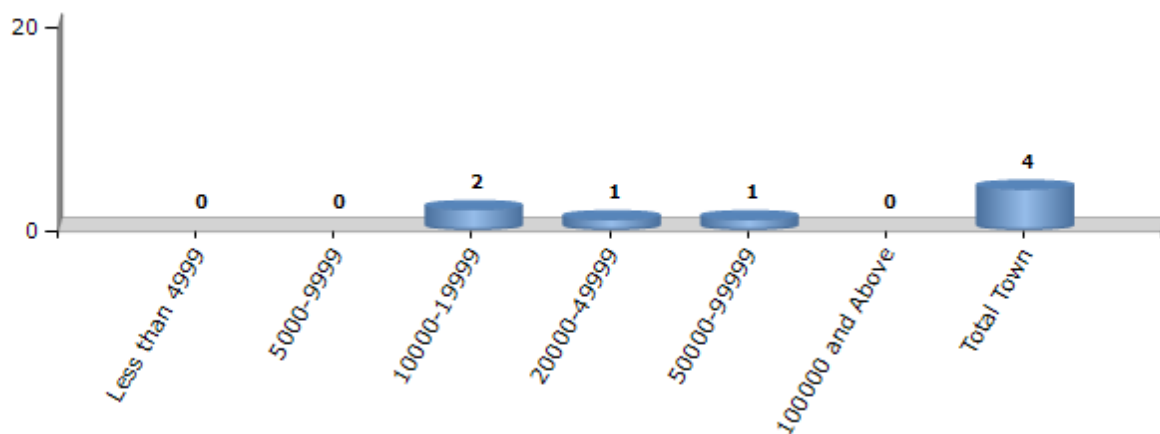
Number of Villages by Population Size - 2011



### Number of Towns by Population Size - 2011

Less than 4999	5000-9999	10000-19999	20000-49999	50000-99999	100000 and Above	Total Town
0	0	2	1	1	0	4

Number of Towns by Population Size - 2011

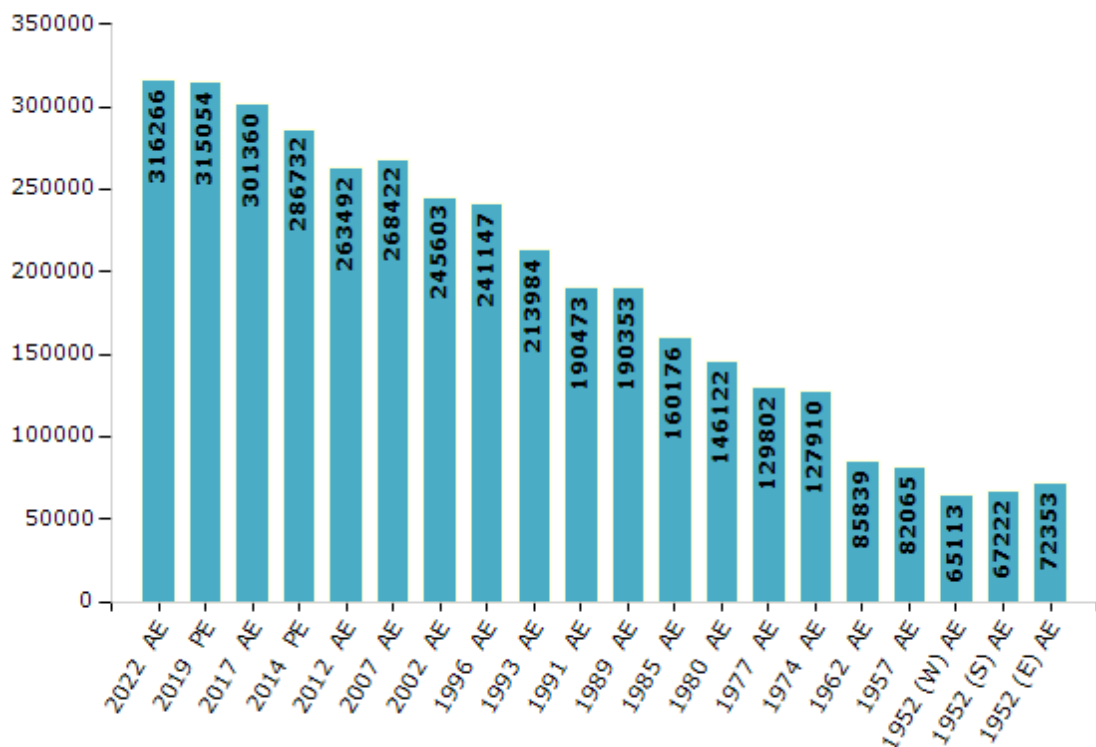


## Electoral Features

### Electors by Male & Female

Year	Male	Female	Others	Total	Year	Male	Female	Others	Total
2022 AE	174058	142180	28	316266	1989 AE	105129	85224	-	190353
2019 PE	174994	140038	22	315054	1985 AE	88022	72154	-	160176
2017 AE	168961	132372	27	301360	1980 AE	80582	65540	-	146122
2014 PE	162729	123987	16	286732	1977 AE	70850	58952	-	129802
2012 AE	149893	113590	9	263492	1974 AE	69752	58158	-	127910
2009 PE	-	-	-	-	1969 AE	-	-	-	-
2007 AE	149381	119041	-	268422	1967 AE	-	-	-	-
2004 PE	-	-	-	-	1962 AE	-	-	-	85839
2002 AE	138613	106990	-	245603	1957 AE	-	-	-	82065
1999 PE	-	-	-	-	1952 (W) AE	-	-	-	65113
1996 AE	135986	105161	-	241147	1952 (S) AE	-	-	-	67222
1993 AE	121128	92856	-	213984	1952 (E) AE	-	-	-	72353
1991 AE	105192	85281	-	190473					

Number of Electors



Note : AE : Assembly Election, PE : Assembly Segment of Parliamentary Election, (W) : Baghpat West, (S) : Baghpat South, (E) : Baghpat East

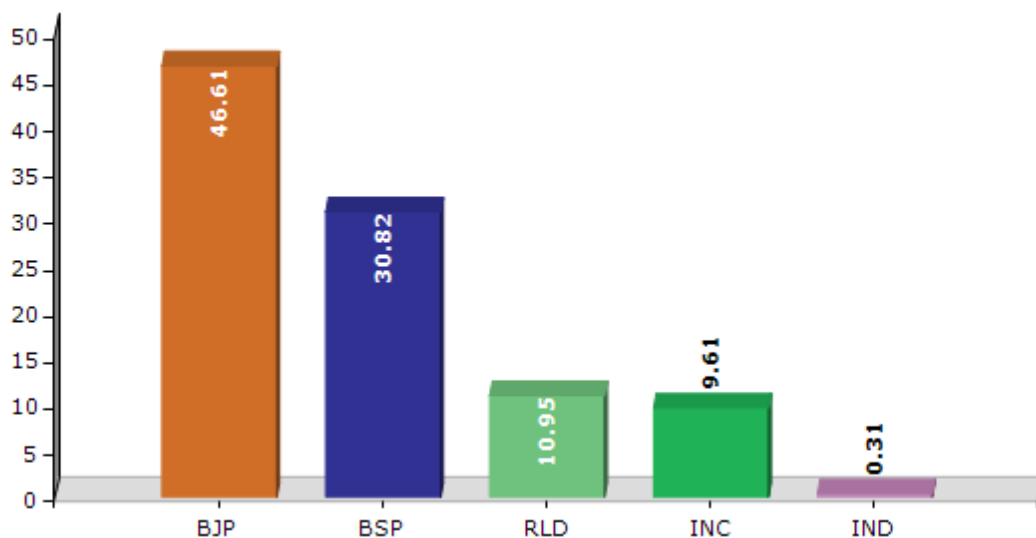


## Historical Summary Election Results

### Summary Result of Assembly Election - 2017

Candidate Name	Party	Votes	Votes %
Yogesh Dhama	BJP	92566	46.61
Ahmed Hameed	BSP	61206	30.82
Kartar Singh Bhadana	RLD	21751	10.95
Dr.Kuldeep Ujjwal	INC	19091	9.61
Vikal Sharma	IND	609	0.31
Ashish Tyagi	IND	508	0.26
Kurban	SASPA	477	0.24
Pankaj Kumar Singh	IND	333	0.17
Geeta Kashyap	SARSAMP	311	0.16
Noraj Singh	BHATARSP	227	0.11
Makasud	IEMC	207	0.1
Pramod Alias Pramod Kumar Goswami	BNIP	204	0.1
Sohanveer Singh Baudh	BMUP	169	0.09
	NOTA	954	0.48

Votes Percentage of Top Parties - 2017



## Polling Station Level Election Results

### Number and Name of Polling Stations (PS) (2022)

Number of Polling Stations	Name of Polling Stations	Number of Polling Stations	Name of Polling Stations
1	Jain Inter College Room.No.1 Baghpat	22	Kanya Junior High School Baghpat
2	Jain Inter College Room.No.2 Baghpat	23	Islamiya Madrsa Asraful Uloom Room.No.1 Baghpat
3	Jain Inter College Room.No.3 Baghpat	24	Islamiya Madrsa Asraful Uloom Room.No.2 Baghpat
4	Jain Inter College Room.No.4 Baghpat	25	Islamiya Madrsa Asraful Uloom Room.No.4 Baghpat
5	Jain Inter College Room.No.5 Baghpat	26	Islamiya Madrsa Asraful Uloom Room.No.5 Baghpat
6	Jain Inter College Room.No.6 Baghpat	27	Islamiya Madrsa Asraful Uloom Room.No.3 Baghpat
7	Jain Inter College Room.No.7 Baghpat	28	Primary Pathshala No-2 Room.N0-1 Baghpat
8	Rajkiya Kanya Inter College Room.No.1 Baghpat	29	Primary Pathshala No-2 Room.N0-2 Baghpat
9	Rajkiya Kanya Inter College Room.No.2 Baghpat	30	Primary Pathshala No-2 Room.N0-3 Baghpat
10	Rajkiya Kanya Inter College Room.No.3 Baghpat	31	Block Bilding Room Hool Baghpat
11	Rajkiya Kanya Inter College Room.No.4 Baghpat	32	Block Bilding North Room Baghpat
12	Rajkiya Kanya Inter College Room.No.5 Baghpat	33	D.A.V Public School Room No.1 Meerut Road Baghpat
13	Rajkiya Kanya Inter College Room.No.6 Baghpat	34	D.A.V Public School Room No.2 Meerut Road Baghpat
14	Yamuna Inter College Room.No.1 Baghpat	35	Chopal Chohanana Room.N0-1 Baghpat
15	Yamuna Inter College Room.No.2 Baghpat	36	Chopal Chohanana Room.N0-2 Baghpat
16	Yamuna Inter College Room.No.3 Baghpat	37	Chopal Chohanana Room.N0-3 Baghpat
17	Yamuna Inter College Room.No.4 Baghpat	38	U.P.V Room.N0-1 Hamidabad Urf Naya Ganw
18	Yamuna Inter College Room.No.5 Baghpat	39	U.P.V Room.N0-1 Hamidabad Urf Naya Ganw
19	Yamuna Inter College Room.No.6 Baghpat	40	Vedic Kanya Inter College Room.No.1 Agarwal Mandi Tatiri
20	Yamuna Inter College Room.No.7 Baghpat	41	Vedic Kanya Inter College Room.No.2 Agarwal Mandi Tatiri
21	Yamuna Inter College Room.No.8 Baghpat	42	Vedic Kanya Inter College Room.No.3 Agarwal Mandi Tatiri

Contd....

## Polling Station Level Election Results

### Polling Station-wise Votes Secured by Overall Top Five Parties in Baghpat Assembly in Assembly Election (AE) under Baghpat Parliamentary Constituency in Uttar Pradesh (2022)

Number of Polling Station	Winner - Yogesh Dhama (BJP)	Runner-up - Mohd Ahmed Hameed (RLD)	3rd - Arun Kasana (BSP)	4th - Anil (INC)	5th - Naveen Kumar (AAP)	NOTA	Other	Total Votes Secured
36	496	94	14	9	2	0	7	622
37	560	115	8	4	4	0	7	698
38	419	123	14	3	4	0	0	563
39	517	203	11	6	7	0	11	755
40	570	133	6	10	4	0	4	727
41	435	92	24	10	12	0	27	600
42	350	85	9	0	2	0	1	447
43	461	29	0	0	1	0	0	491
44	611	85	1	3	2	0	2	704
45	629	72	1	2	3	0	1	708
46	584	124	4	4	2	0	2	720
47	657	51	0	7	5	0	3	723
48	439	85	1	3	1	0	3	532
49	322	214	73	4	5	0	8	626
50	239	211	134	5	14	0	8	611
51	269	178	81	12	19	0	15	574
52	635	142	2	27	3	0	5	814
53	291	146	67	12	10	0	7	533
54	382	28	1	10	2	0	3	426
55	317	221	120	5	3	0	17	683
56	486	125	11	6	1	0	1	630
57	259	123	178	2	31	0	14	607
58	418	84	40	6	28	0	6	582
59	450	63	16	2	29	0	10	570
60	300	92	116	2	7	0	9	526
61	124	395	17	3	10	0	8	557
62	411	51	34	6	4	0	2	508
63	364	73	84	2	5	0	4	532
64	429	135	50	7	14	0	26	661
65	406	20	24	1	4	0	2	457
66	418	17	28	1	0	0	1	465
67	145	337	19	0	2	0	12	515
68	354	155	0	1	3	0	12	525
69	479	80	3	4	0	0	4	570
70	512	21	7	0	1	0	2	543

Contd....

## Polling Station Level Election Results

### Winner, Runner-up and 3rd Party Position & Winning Margin According to Polling Stations in Baghpat Assembly in Assembly Election (AE) under Baghpat Parliamentary Constituency in Uttar Pradesh (2022)

Polling Station Number	Winner Party	Winner Votes (%)	Runner-up Party	Runner-up Votes (%)	Winning Margin Votes (%)	Third Party	Third Party Votes (%)	Other Votes (%)
71	BJP	332 (60.92)	RLD	178 (32.66)	154 (28.26)	BSP	25 (4.59)	10 (1.83)
72	BJP	428 (57.6)	RLD	225 (30.28)	203 (27.32)	BSP	75 (10.09)	15 (2.02)
73	BJP	428 (68.59)	BSP	116 (18.59)	312 (50)	RLD	71 (11.38)	9 (1.44)
74	BJP	505 (81.32)	RLD	92 (14.81)	413 (66.51)	BSP	17 (2.74)	7 (1.13)
75	BJP	289 (63.1)	RLD	91 (19.87)	198 (43.23)	BSP	67 (14.63)	11 (2.4)
76	BJP	328 (77.73)	RLD	73 (17.3)	255 (60.43)	BSP	16 (3.79)	5 (1.18)
77	BJP	346 (51.03)	RLD	296 (43.66)	50 (7.37)	BSP	17 (2.51)	19 (2.8)
78	RLD	416 (67.31)	BSP	97 (15.7)	319 (51.61)	BJP	72 (11.65)	33 (5.34)
79	RLD	598 (76.77)	BJP	152 (19.51)	446 (57.26)	IND (R)	7 (0.9)	22 (2.82)
80	RLD	579 (74.23)	BJP	176 (22.56)	403 (51.67)	IND (R)	6 (0.77)	19 (2.44)
81	BJP	396 (56.81)	RLD	286 (41.03)	110 (15.78)	INC	4 (0.57)	11 (1.58)
82	BJP	676 (89.66)	RLD	55 (7.29)	621 (82.37)	INC	11 (1.46)	12 (1.59)
83	BJP	471 (84.86)	BSP	59 (10.63)	412 (74.23)	RLD	18 (3.24)	7 (1.26)
84	BJP	243 (40.7)	RLD	221 (37.02)	22 (3.68)	BSP	116 (19.43)	17 (2.85)
85	RLD	316 (52.06)	BJP	266 (43.82)	50 (8.24)	BSP	11 (1.81)	14 (2.31)
86	BJP	378 (66.78)	RLD	176 (31.1)	202 (35.68)	IND (R)	5 (0.88)	7 (1.24)
87	RLD	270 (54.66)	BJP	211 (42.71)	59 (11.95)	BSP	3 (0.61)	10 (2.02)
88	RLD	525 (74.15)	BSP	90 (12.71)	435 (61.44)	BJP	76 (10.73)	17 (2.4)
89	RLD	442 (95.26)	IND (R)	9 (1.94)	433 (93.32)	INC	4 (0.86)	9 (1.94)
90	RLD	486 (94)	BJP	26 (5.03)	460 (88.97)	AAP	3 (0.58)	2 (0.39)
91	RLD	579 (91.04)	BJP	37 (5.82)	542 (85.22)	IND (R)	7 (1.1)	13 (2.04)
92	RLD	603 (94.22)	BJP	24 (3.75)	579 (90.47)	INC	5 (0.78)	8 (1.25)
93	RLD	520 (89.66)	BJP	47 (8.1)	473 (81.56)	BSP	4 (0.69)	9 (1.55)
94	RLD	438 (74.36)	BSP	108 (18.34)	330 (56.02)	BJP	36 (6.11)	7 (1.19)
95	BJP	352 (56.5)	BSP	174 (27.93)	178 (28.57)	RLD	67 (10.75)	30 (4.82)
96	RLD	521 (70.03)	BSP	164 (22.04)	357 (47.99)	BJP	32 (4.3)	27 (3.63)
97	RLD	481 (65.18)	BJP	243 (32.93)	238 (32.25)	BSP	6 (0.81)	8 (1.08)
98	RLD	531 (89.24)	BJP	54 (9.08)	477 (80.16)	BSP	4 (0.67)	6 (1.01)
99	RLD	680 (84.58)	BJP	101 (12.56)	579 (72.02)	BSP	8 (1)	15 (1.87)
100	RLD	445 (55.97)	BJP	341 (42.89)	104 (13.08)	AAP	2 (0.25)	7 (0.88)
101	BJP	237 (50)	BSP	133 (28.06)	104 (21.94)	RLD	98 (20.68)	6 (1.27)
102	BJP	479 (70.65)	RLD	125 (18.44)	354 (52.21)	BSP	66 (9.73)	8 (1.18)
103	BJP	302 (60.16)	RLD	146 (29.08)	156 (31.08)	BSP	43 (8.57)	11 (2.19)
104	BJP	302 (66.81)	RLD	98 (21.68)	204 (45.13)	BSP	44 (9.73)	8 (1.77)
105	BJP	391 (91.36)	RLD	31 (7.24)	360 (84.12)	IND (MS)	3 (0.7)	3 (0.7)

Contd....

## Socio-Economic Amenities - Rural

### Access to Education Facilities

Particulars	Number of Villages (% of Population)				
	Available	Not Available	If Not Available (Distance of Nearest Facility)		
			A	B	C
Govt. Primary School	80 (94)	27 (6)	4 (0)	0 (0)	0 (0)
Private Primary School	72 (91)	35 (9)	1 (0)	0 (0)	0 (0)
Govt. Middle School	69 (87)	38 (13)	11 (4)	2 (1)	0 (0)
Private Middle School	18 (28)	89 (72)	5 (2)	0 (0)	0 (0)
Govt. Secondary School	23 (39)	84 (61)	26 (18)	5 (4)	0 (0)
Private Secondary School	10 (16)	97 (84)	18 (11)	6 (5)	0 (0)
Govt. Senior Secondary School	15 (29)	92 (71)	47 (40)	8 (6)	0 (0)
Private Senior Secondary School	2 (3)	105 (97)	12 (11)	7 (3)	0 (0)
Govt. Arts and Science Degree College	1 (2)	106 (98)	9 (5)	12 (12)	1 (1)
Private Arts and Science Degree College	2 (3)	105 (97)	27 (34)	25 (21)	2 (1)
Govt. Engineering College	0 (0)	107 (100)	0 (0)	2 (2)	1 (0)
Private Engineering College	0 (0)	107 (100)	9 (10)	14 (17)	31 (22)
Govt. Medicine College	0 (0)	107 (100)	1 (1)	0 (0)	15 (13)
Private Medicine College	0 (0)	107 (100)	8 (5)	4 (7)	34 (40)
Govt. Management Institute	0 (0)	107 (100)	0 (0)	0 (0)	1 (1)
Private Management Institute	2 (7)	105 (93)	10 (9)	15 (14)	28 (31)
Govt. Polytechnic	1 (3)	106 (97)	0 (0)	1 (1)	25 (19)
Private Polytechnic	3 (6)	104 (94)	12 (10)	20 (23)	24 (21)
Govt. Vocational Training School/ITI	0 (0)	107 (100)	5 (2)	9 (7)	25 (21)
Private Vocational Training School/ITI	2 (5)	105 (95)	8 (3)	14 (21)	17 (17)
Govt. Non Formal Training Centre	2 (5)	105 (95)	3 (3)	5 (7)	9 (6)
Private Non Formal Training Centre	0 (0)	107 (100)	4 (6)	1 (1)	2 (3)
Govt. School For Disabled	0 (0)	107 (100)	0 (0)	1 (1)	4 (5)
Private School For Disabled	0 (0)	107 (100)	1 (0)	0 (0)	0 (0)
Government Others	1 (1)	106 (99)	0 (0)	0 (0)	1 (1)
Private Others	7 (14)	100 (86)	1 (0)	0 (0)	0 (0)

Note : Distance A : Less than 5 km; B : Between 5-10 km; C : 10+ km.; Source : Data Analysis is based on 2011 Census.



## DISCLAIMER

The Terms of Use and Disclaimer of Datanet India Private Limited (hereinafter referred to as "Datanet") for use of this analysis report of **Baghpat Assembly Constituency (Baghpat Vidhan Sabha)** :-

1. **Assembly Factbook™** is a Registered Trade Mark owned by Datanet.
2. All the maps are sketched and graphical representation only and have not been drawn to the scale and also not to represent the actual geographical area or boundary of the unit.
3. The data for the aforesaid analysis is based on authentic sources and has been culled from the various publications of Census, CSO and NSSO for district and block level data, various central and state government departments, Central & State Elections Commissions and the concerned Returning Officers' releases, Electoral Rolls, Election results and allied publications, internal assessment, surveys, estimates and analysis. Therefore, certain adjustment of data at micro level may have been done to arrive closer to the macro data.
4. Data have been provided on an "As Is" and "As AVAILABLE" basis
5. The colours shown in the maps or diagram and charts of a particular party, alliance or AC are indicative and do not represent them.
6. This publication which includes maps, sheets, graphs and data would be the property under copyright of Datanet only. The user may use these for its internal study, analysis and research purposes. It's public display, re-selling or any commercial uses by the user are not allowed.
7. Datanet has taken due care and caution in compilation and processing of data and allied information, but does not guarantee the accuracy, adequacy or completeness of any information/analysis and will be not responsible for any errors or omissions or for the results obtained from the use of such information/analysis.
8. All the contents for the publication have been culled from various authentic sources and Datanet reasonably believes such sources to be reliable, but does not make any representations, express or implied as to the accuracy or fitness of use of such information. The information or contents of the information/analysis do not constitute advice and should not be relied upon in making (or refraining from making) any decision. Any reliance placed upon the information provided by Datanet is the sole responsibility and strictly at the user's risk.
9. In no event will Datanet be liable for any damages (including, without limitation, damages for loss of business projects, or loss of profits) arising in contract, tort or otherwise from the use of or inability to use any of its contents, or from any action taken (or refrained from being taken) as a result of using the analysis or any of its contents. Datanet its directors, owners, editors, officials, employees, distributor and agents or any associate will not be liable for any errors in the information contained or any consequences arising from the use of the contents of the provided information/analysis.
10. If any provision of these terms and conditions is held invalid or illegal or unenforceable for any reason by any court of competent jurisdiction, such provision shall be severed and the remainder of provisions of the terms and conditions shall continue in full force and effect as if the Term of Use had been executed with the invalid, illegal or unenforceable provision eliminated.
11. If there are any discrepancies in the information provided, please bring it to attention of Datanet for suitable rectification measures.

Buy Online This Complete Book At  
**Datanet India eBooks Store**

[www.indiastatpublications.com](http://www.indiastatpublications.com)

or go directly at

[http://www.indiastatpublications.com/  
Assembly\\_factbook/Uttar Pradesh/Baghpat/ Baghpat](http://www.indiastatpublications.com/Assembly_factbook/Uttar%20Pradesh/Baghpat/Baghpat)

 **indiastat**elections

ISBN : 978-93-5822-654-6



9 789358 226546