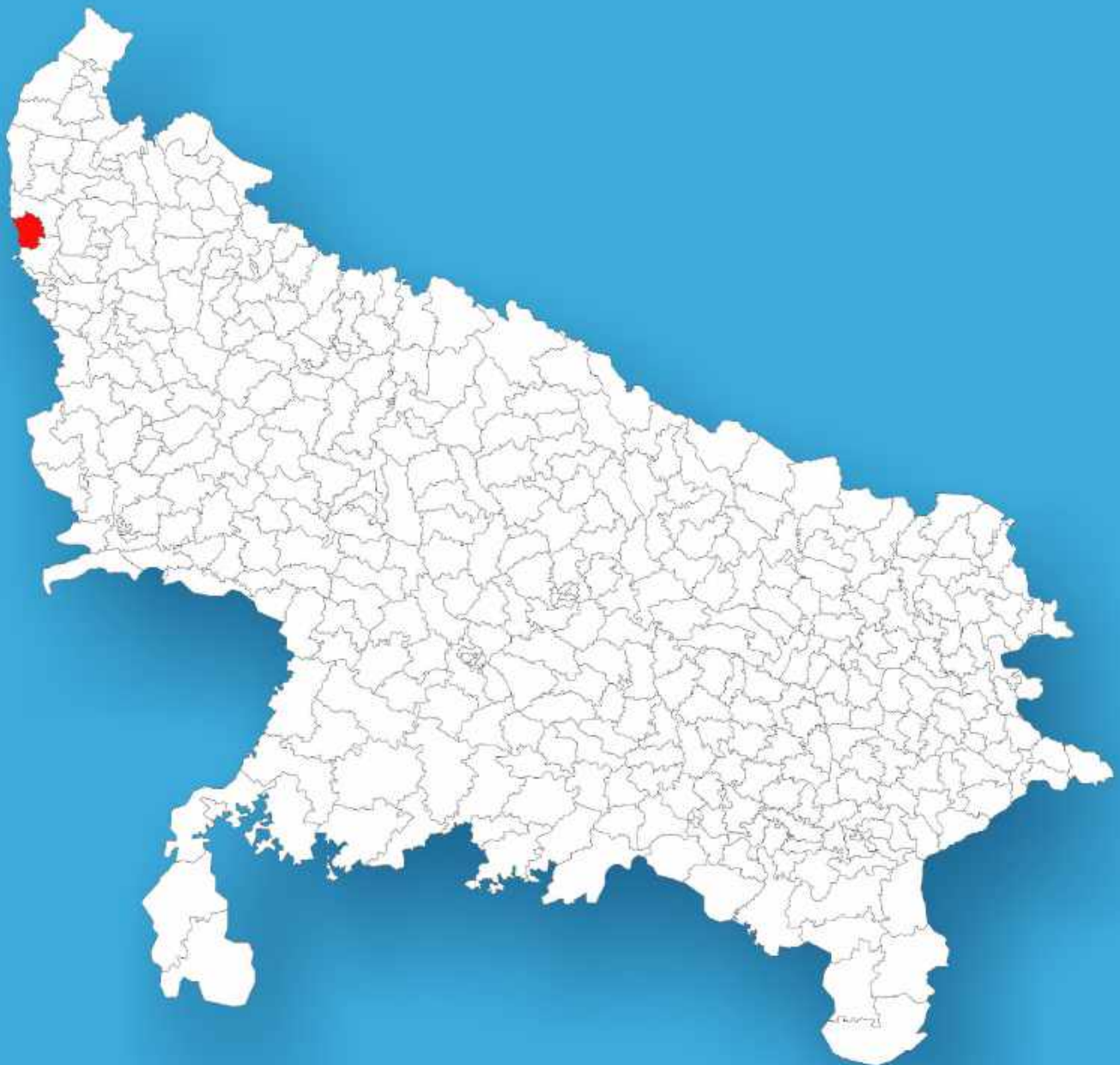




Uttar Pradesh

Assembly Factbook™

Baraut Assembly Constituency



Key Electoral Data of Baraut
Assembly Constituency (Vidhan Sabha)

Uttar Pradesh

Assembly Factbook™

Baraut Assembly Constituency



Baraut Vidhan Sabha

Editor & Director

Dr. R.K. Thukral

Research Editor

Dr. Shafeeq Rahman

**Compiled, Researched and Published by
Datanet India Pvt. Ltd.**

D-100, 1st Floor,

Okhla Industrial Area, Phase-I,

New Delhi- 110020.

Ph.: 91-11- 43580781-84

Email : support@indiastatpublications.com

Website : www.indiastatelections.com

Online Book Store :

www.indiastatpublications.com

Report No. : AFB/UP-051-0125

ISBN : 978-93-5905-798-9

First Edition : January, 2018

Eighth Updated Edition : January, 2025

Price : Rs.11500/-

US\$ 310

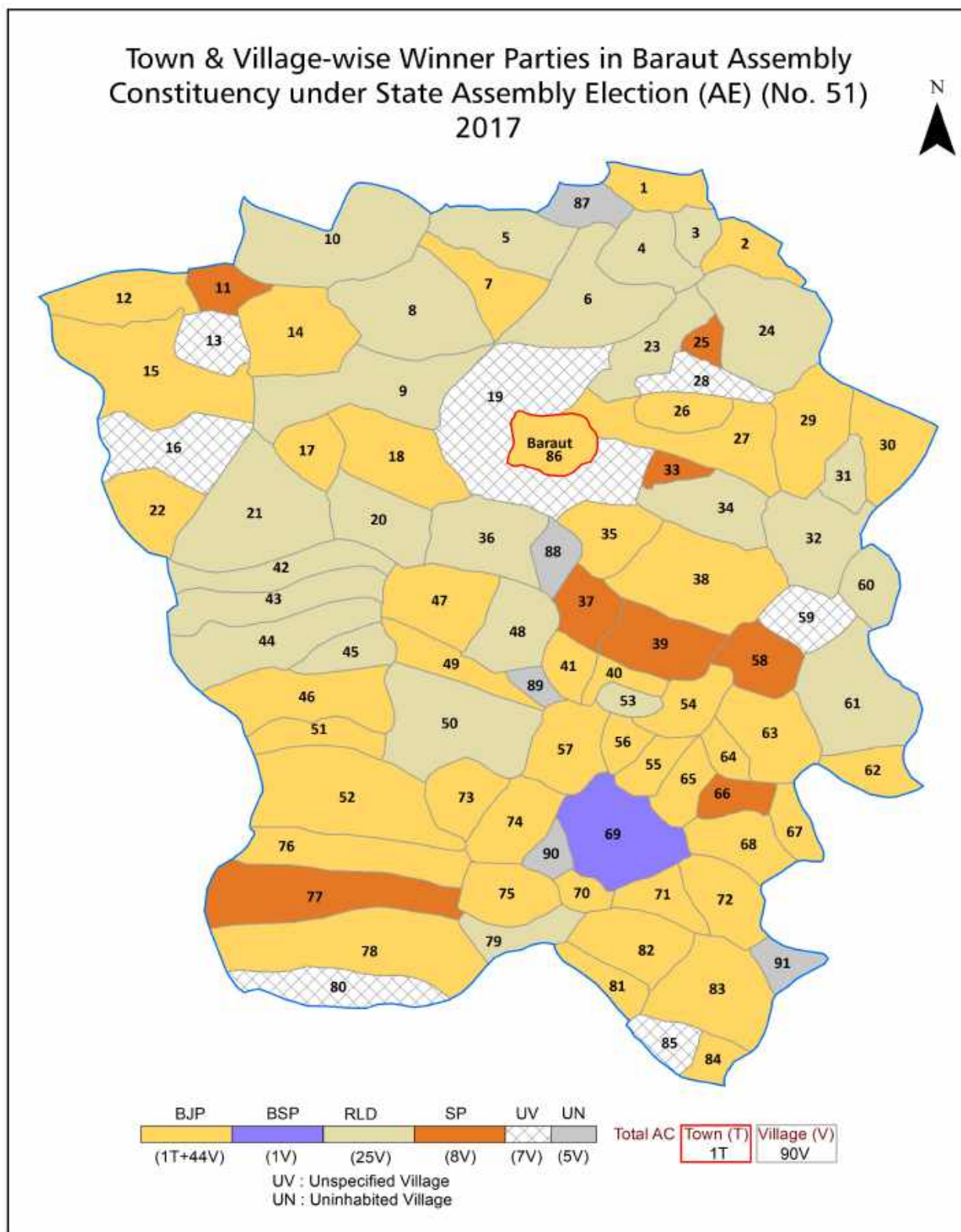
© Datanet India Pvt. Ltd.

All rights reserved. No part of this book may be reproduced, stored in a retrieval system or transmitted in any form or by any means, mechanical photocopying, photographing, scanning, recording or otherwise without the prior written permission of the publisher. Please refer to Disclaimer at page no. 248 for the use of this publication.

Printed in India

No.	Particulars	Page No.
	Introduction	
1	Assembly Constituency - (Vidhan Sabha) at a Glance Features of Assembly as per Delimitation Commission of India (2008)	1-2
	Location and Political Maps	
2	Location Map Boundaries of Assembly Constituency - (Vidhan Sabha) in District Boundaries of Assembly Constituency under Parliamentary Constituency - (Lok Sabha) Town & Village-wise Winner Parties-2024, 2022, 2019, 2017, 2014, 2012 and 2009	3-11
	Administrative Setup (2011)	
3	District Sub-district Towns Villages Inhabited Villages Uninhabited Villages Village Panchayat Intermediate Panchayat	12-17
	Demographics (2011)	
4	Population Households Rural/Urban Population Towns and Villages by Population Size Sex Ratio (Total & 0-6 Years) Religious Population Social Population Literacy Rate	18-19
	Electoral Features	
5	Important Dates of Last Elections Held Electors by Gender Service Electors Voters Voters Turnout Polling Stations & Average Number of Electors per Polling Station Electors by Age Group Present Elected Representatives	20-25
	Historical Summary Election Results	
6	Vote Share of Major Parties Winning Margin (Number & Percentage) Polarity of Parties Summary Result of Assembly Segment of Parliamentary Election 2024, 2019, 2014 and 2009 Summary Result of Assembly Elections 2022, 2017 and 2012	26-34
	Polling Station Level Election Results	
7	Name and Number of Polling Station 2024, 2022, 2019, 2017, 2014, 2012 and 2009 Polling Station-wise Electors, Voters & Voters Turnout 2024, 2022, 2019, 2017, 2014, 2012 and 2009 Polling Station wise Elections Results 2024, 2022, 2019, 2017, 2014, 2012 and 2009	35-216
8	Panchayat and Local Bodies Election Results Panchayat Result 2015 Urban Local Bodies Result 2012	217-226
	Share of Assembly Constituency	
9	Share of Assembly Constituency - (Vidhan Sabha) in State, District and Parliamentary Constituency - (Lok Sabha)	227
	Socio-Economic Amenities (2011)	
10	Access to Administrative Units Agricultural, Manufacturing and Industrial Commodities Demographic Indicators Education Health & Manpower Drinking Water Supply Sanitation Entertainment and Recreations Infrastructure Power Food Allocation Distribution and Marketing of Agriculture Commodities Infrastructure Transport and Road Infrastructure Communication Banking and Financial Services Land Use Irrigation Source	229-243
11	Abbreviation & Sources	244-247
12	Disclaimer	248

Location & Political Map



Administrative Setup

List of Village Panchayat & Intermediate Panchayat (Block) Name - 2011

Village Name	Village Panchayat Name	Intermediate Panchayat Name
Acharaj Khera	Goonga Kheri	Baraut
Adilabad	Jafarpur Odhapur	Baraut
Ahamadpur Gathina	Ahamadpur Gatheena	Baghpat
Ahamadshahpur Padra	Ahamadshahpur Padra	Baghpat
Akbarpur Thasaka	Luhari	Baraut
Alawalpur	Alawalpur	Baraut
Angadpur	Angadpur	Baraut
Arifpur Kheri	Arifpur Kheri	Baraut
Asafpur Kharkhari	Asafpur Kharkhari	Baraut
Baghu	Baghu	Baghpat
Bali	Bali	Baghpat
Bam	Bam	Baraut
Baoli	Baoli	Baraut
Baraka	Baraka	Baraut
Baraut (Rural)(Now In Nagar)	-	Baraut
Barawad	Barawad	Baraut
Bari Nangla	Jahangarh Urf Doja	Baghpat
Bichpari	Bichpari	Baghpat
Biharipur	Biharipur	Baghpat
Bijrol	Bijrol	Baraut
Bohla	Bohla	Baraut
Budhera	Budhera	Baghpat
Chaubli	Chaubli Bohala	Baraut
Chhachharpur	Chhachharpur	Baraut
Chopra Maheshpur	Chopra Maheshpur	Baghpat
Dhanaura Silvernagar	Dhanaura Silvernagar	Baghpat
Dhikana	Dhikana	Baraut
Dhodra	Dhodra	Baghpat
Faizpur Ninana	Faizpur Ninana	Baghpat

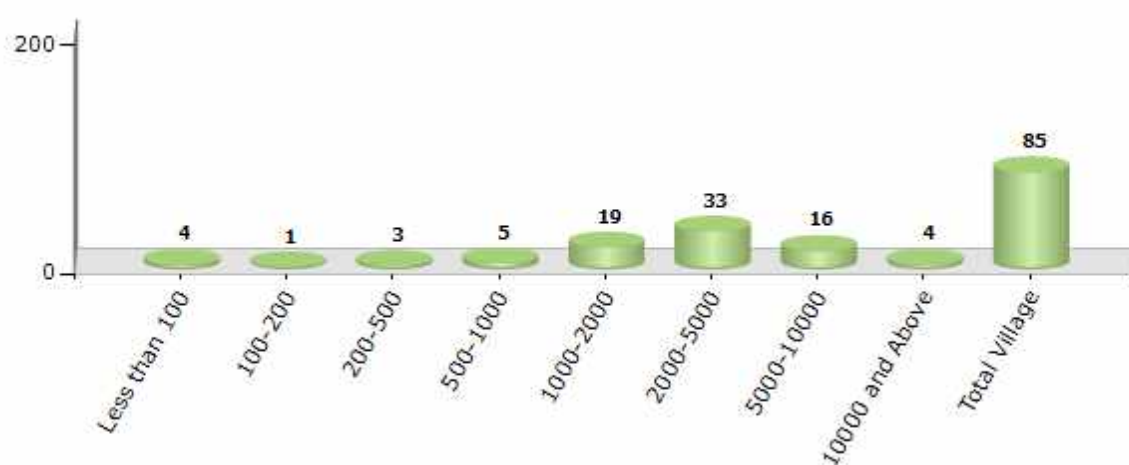
Contd....

Demographics

Number of Villages by Population Size - 2011

Less than 100	100-200	200-500	500-1000	1000-2000	2000-5000	5000-10000	10000 and Above	Total Village
4	1	3	5	19	33	16	4	85

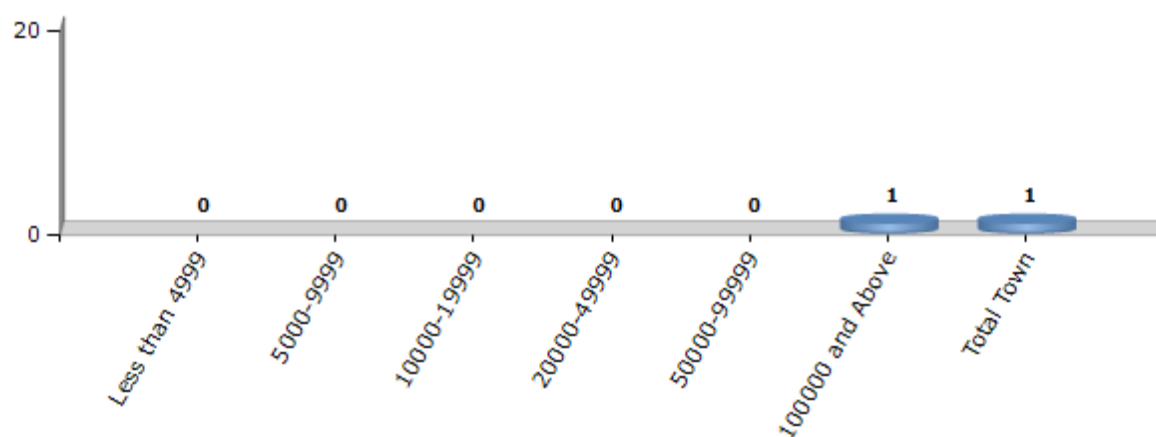
Number of Villages by Population Size - 2011



Number of Towns by Population Size - 2011

Less than 4999	5000-9999	10000-19999	20000-49999	50000-99999	100000 and Above	Total Town
0	0	0	0	0	1	1

Number of Towns by Population Size - 2011

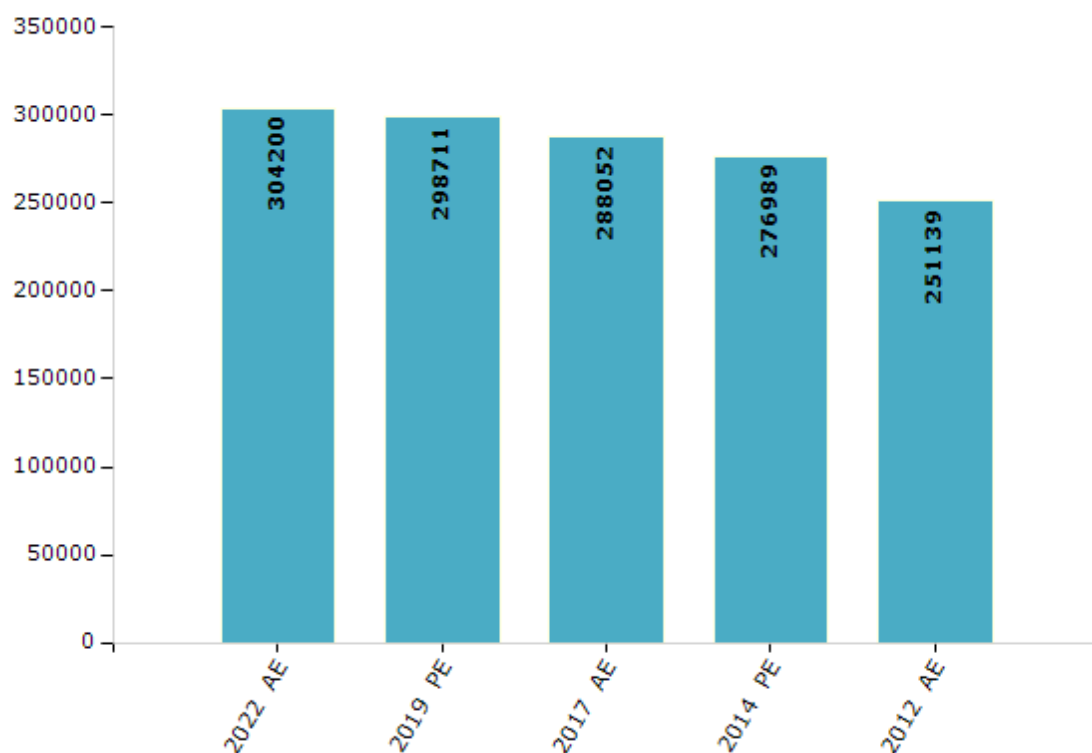


Electoral Features

Electors by Male & Female

Year	Male	Female	Others	Total	Year	Male	Female	Others	Total
2022 AE	168809	135378	13	304200	1991 AE	-	-	-	-
2019 PE	167263	131435	13	298711	1989 AE	-	-	-	-
2017 AE	161925	126114	13	288052	1985 AE	-	-	-	-
2014 PE	158341	118635	13	276989	1980 AE	-	-	-	-
2012 AE	145496	105632	11	251139	1977 AE	-	-	-	-
2009 PE	-	-	-	-	1974 AE	-	-	-	-
2007 AE	-	-	-	-	1969 AE	-	-	-	-
2004 PE	-	-	-	-	1967 AE	-	-	-	-
2002 AE	-	-	-	-	1962 AE	-	-	-	-
1999 PE	-	-	-	-	1957 AE	-	-	-	-
1996 AE	-	-	-	-	1952 AE	-	-	-	-
1993 AE	-	-	-	-					

Number of Electors



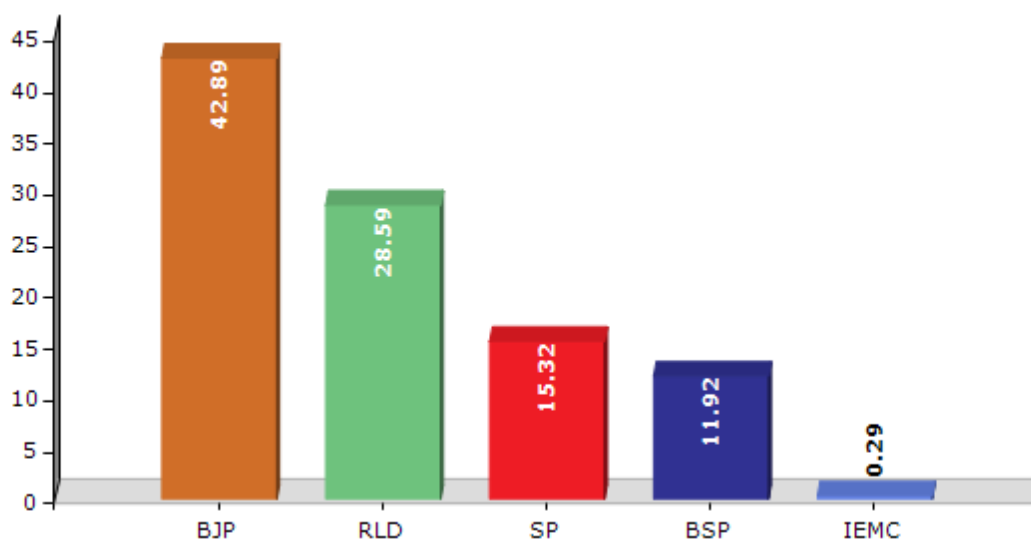
Note : AE : Assembly Election, PE : Assembly Segment of Parliamentary Election

Historical Summary Election Results

Summary Result of Assembly Election - 2017

Candidate Name	Party	Votes	Votes %
Krishanpal Malik Urf Krishanpal Malik	BJP	79427	42.89
Sahab Singh	RLD	52941	28.59
Shokendra	SP	28376	15.32
Lokesh Dixit	BSP	22071	11.92
Anish	IEMC	537	0.29
Sharad Jain	IND	465	0.25
Sudhir	SWPI	280	0.15
Bablu	IND	211	0.11
	NOTA	870	0.47

Votes Percentage of Top Parties - 2017



Polling Station Level Election Results

Number and Name of Polling Stations (PS) (2022)

Number of Polling Stations	Name of Polling Stations	Number of Polling Stations	Name of Polling Stations
1	Primary Pathshala R.No. 1 Jagos	22	Primary Pathshala No. 1 R.No. 3 Luhari
2	Primary Pathshala R.No. 2 Jagos	23	Primary Pathshala R.No. 1 Dhikana
3	Primary Pathshala R.No. 1 Jafarpur Urf Audhapur	24	Primary Pathshala R.No. 2 Dhikana
4	Primary Pathshala R.No. 2 Jafarpur Urf Audhapur	25	Mison Primary Pathshala R.No.1 Dhikana
5	Primary Pathshala No.2 R.No. 1 Kotana	26	Mison Primary Pathshala R.No.2 Dhikana
6	Primary Pathshala No.2 R.No. 2 Kotana	27	Juniar High School R.N.1 Sadatpur Jonmana
7	Juniar High School R.No. 1 Kotana	28	Junior High School R. No. 2 Sadatpur Jonmana
8	Juniar High School R.No. 2 Kotana	29	Junior High School R. No. 3 Sadatpur Jonmana
9	Juniar High School R.No. 3 Kotana	30	Harijan Chopal R. No.1 Sadatpur Jonmana
10	Juniar High School R.No. 4 Kotana	31	Harijan Chopal R. No. 2 Sadatpur Jonmana
11	Juniar High School R.No. 5 Kotana	32	Primary Pathshala Bohla
12	Juniar High School R.No. 6 Kotana	33	Harijan Chopal Malakpur
13	Primary Pathshala Kheri Pradhan	34	Kanya Juniar High School R.No. 1 Malakpur
14	Harijan Chopal R.No. 1 Luhari	35	Kanya Juniar High School R.No. 2 Malakpur
15	Harijan Chopal R.No. 2 Luhari	36	Primary Pathshala No.1 R.No. 1 Malakpur
16	Primary Pathshala No. 2 R.No. 1 Luhari	37	Primary Pathshala No.1 R.No. 2 Malakpur
17	Primary Pathshala No. 2 R. No. 2 Luhari	38	Primary Pathshala No.1 R.No. 3 Malakpur
18	Goushala R.No. 1 Luhari	39	Primary Pathshala R.No. 1 Chobli
19	Goushala R.No. 2 Luhari	40	Primary Pathshala R.No. 2 Chobli
20	Primary Pathshala No. 1 R.No. 1 Luhari	41	Harijan Chopal Loyan
21	Primary Pathshala No. 1 R.No. 2 Luhari	42	Primary Pathshala R.No. 1 Loyan

Contd....

Polling Station Level Election Results

Polling Station-wise Votes Secured by Overall Top Five Parties in Baraut Assembly in Assembly Election (AE) under Baghpat Parliamentary Constituency in Uttar Pradesh (2022)

Number of Polling Station	Winner - Krishan Pal Malik (BJP)	Runner-up - Jaiveer (RLD)	3rd - Ankit Sharma (BSP)	4th - Rahul Kashyap (INC)	5th - Sudhir Sharma (AAP)	NOTA	Other	Total Votes Secured
36	293	370	3	5	2	0	0	673
37	210	362	24	10	3	0	0	609
38	204	342	4	11	3	0	0	564
39	330	67	71	1	1	0	0	470
40	438	98	2	2	1	0	1	542
41	167	57	250	8	6	0	2	490
42	230	479	4	3	1	0	0	717
43	219	370	4	4	0	0	4	601
44	74	438	7	2	1	0	2	524
45	420	115	92	3	4	0	4	638
46	150	127	279	9	5	0	1	571
47	182	518	1	2	0	0	1	704
48	206	530	8	3	2	0	0	749
49	126	474	2	5	0	0	1	608
50	250	377	6	0	0	0	1	634
51	256	160	40	6	2	0	3	467
52	213	218	6	4	0	0	0	441
53	285	59	164	8	0	0	3	519
54	57	239	235	7	4	0	2	544
55	236	311	7	8	1	0	0	563
56	331	197	3	2	2	0	1	536
57	281	333	0	1	0	0	0	615
58	330	419	4	3	4	0	2	762
59	242	436	4	3	0	0	0	685
60	250	403	6	2	0	0	1	662
61	328	342	4	3	0	0	1	678
62	174	192	5	2	0	0	1	374
63	153	171	145	8	1	0	1	479
64	82	334	3	2	0	0	0	421
65	207	69	53	8	3	0	1	341
66	217	293	32	12	1	0	3	558
67	101	160	0	1	0	0	0	262
68	282	77	6	0	1	0	0	366
69	134	176	197	3	2	0	3	515
70	272	345	2	0	2	0	3	624

Contd....

Polling Station Level Election Results

Winner, Runner-up and 3rd Party Position & Winning Margin According to Polling Stations in Baraut Assembly in Assembly Election (AE) under Baghpat Parliamentary Constituency in Uttar Pradesh (2022)

Polling Station Number	Winner Party	Winner Votes (%)	Runner-up Party	Runner-up Votes (%)	Winning Margin Votes (%)	Third Party	Third Party Votes (%)	Other Votes (%)
71	RLD	442 (70.83)	BJP	168 (26.92)	274 (43.91)	INC	8 (1.28)	6 (0.96)
72	RLD	583 (96.36)	AAP	9 (1.49)	574 (94.87)	BJP	6 (0.99)	7 (1.16)
73	RLD	518 (83.82)	BJP	84 (13.59)	434 (70.23)	INC	7 (1.13)	9 (1.46)
74	RLD	476 (61.18)	BJP	293 (37.66)	183 (23.52)	BSP	3 (0.39)	6 (0.77)
75	RLD	605 (81.21)	BJP	135 (18.12)	470 (63.09)	BSP	5 (0.67)	0 (0)
76	BJP	498 (67.39)	RLD	223 (30.18)	275 (37.21)	BSP	8 (1.08)	10 (1.35)
77	RLD	328 (56.26)	BJP	251 (43.05)	77 (13.21)	BSP	2 (0.34)	2 (0.34)
78	RLD	709 (83.81)	BJP	125 (14.78)	584 (69.03)	INC	7 (0.83)	5 (0.59)
79	RLD	251 (43.05)	BJP	214 (36.71)	37 (6.34)	BSP	110 (18.87)	8 (1.37)
80	BJP	332 (55.24)	RLD	245 (40.77)	87 (14.47)	BSP	14 (2.33)	10 (1.66)
81	RLD	294 (56)	BJP	229 (43.62)	65 (12.38)	AAP	1 (0.19)	1 (0.19)
82	RLD	369 (66.13)	BJP	186 (33.33)	183 (32.8)	BSP	2 (0.36)	1 (0.18)
83	RLD	404 (66.34)	BJP	203 (33.33)	201 (33.01)	BSP	1 (0.16)	1 (0.16)
84	BJP	518 (76.06)	RLD	158 (23.2)	360 (52.86)	BSP	3 (0.44)	2 (0.29)
85	BJP	489 (70.87)	RLD	186 (26.96)	303 (43.91)	BSP	7 (1.01)	8 (1.16)
86	BJP	622 (80.36)	RLD	132 (17.05)	490 (63.31)	INC	10 (1.29)	10 (1.29)
87	BJP	502 (74.26)	RLD	99 (14.64)	403 (59.62)	BSP	67 (9.91)	8 (1.18)
88	BJP	426 (79.48)	RLD	74 (13.81)	352 (65.67)	BSP	31 (5.78)	5 (0.93)
89	BJP	321 (73.79)	RLD	101 (23.22)	220 (50.57)	BSP	9 (2.07)	4 (0.92)
90	BJP	259 (69.44)	RLD	84 (22.52)	175 (46.92)	AAP	18 (4.83)	12 (3.22)
91	BJP	478 (65.75)	RLD	229 (31.5)	249 (34.25)	BSP	13 (1.79)	7 (0.96)
92	BJP	519 (71.39)	RLD	192 (26.41)	327 (44.98)	BSP	8 (1.1)	8 (1.1)
93	BJP	572 (76.88)	RLD	146 (19.62)	426 (57.26)	BSP	15 (2.02)	11 (1.48)
94	BJP	369 (59.52)	RLD	232 (37.42)	137 (22.1)	INC	9 (1.45)	10 (1.61)
95	BJP	566 (70.84)	RLD	143 (17.9)	423 (52.94)	BSP	81 (10.14)	9 (1.13)
96	RLD	650 (75.14)	BJP	175 (20.23)	475 (54.91)	BSP	35 (4.05)	5 (0.58)
97	RLD	367 (77.92)	BJP	98 (20.81)	269 (57.11)	INC	3 (0.64)	3 (0.64)
98	RLD	724 (91.99)	BJP	52 (6.61)	672 (85.38)	INC	6 (0.76)	5 (0.64)
99	RLD	469 (78.17)	BJP	123 (20.5)	346 (57.67)	INC	5 (0.83)	3 (0.5)
100	RLD	324 (88.52)	BJP	38 (10.38)	286 (78.14)	AAP	2 (0.55)	2 (0.55)
101	RLD	629 (98.13)	AAP	5 (0.78)	624 (97.35)	BJP	3 (0.47)	4 (0.62)
102	RLD	742 (90.93)	BJP	60 (7.35)	682 (83.58)	BSP	6 (0.74)	8 (0.98)
103	RLD	620 (88.95)	BJP	66 (9.47)	554 (79.48)	BSP	8 (1.15)	3 (0.43)
104	RLD	506 (96.02)	BJP	16 (3.04)	490 (92.98)	INC	3 (0.57)	2 (0.38)
105	RLD	518 (95.4)	BJP	24 (4.42)	494 (90.98)	BSP	1 (0.18)	0 (0)

Contd....

Socio-Economic Amenities - Rural

Access to Education Facilities

Particulars	Number of Villages (% of Population)				
	Available	Not Available	If Not Available (Distance of Nearest Facility)		
			A	B	C
Govt. Primary School	70 (97)	15 (3)	1 (0)	0 (0)	0 (0)
Private Primary School	62 (93)	23 (7)	1 (0)	0 (0)	0 (0)
Govt. Middle School	53 (80)	32 (20)	3 (2)	3 (2)	0 (0)
Private Middle School	27 (44)	58 (56)	4 (0)	2 (1)	1 (0)
Govt. Secondary School	20 (37)	65 (63)	17 (18)	16 (12)	1 (1)
Private Secondary School	11 (22)	74 (78)	14 (10)	3 (3)	0 (0)
Govt. Senior Secondary School	16 (28)	69 (72)	23 (27)	21 (17)	0 (0)
Private Senior Secondary School	7 (12)	78 (88)	10 (10)	4 (3)	0 (0)
Govt. Arts and Science Degree College	2 (3)	83 (97)	6 (8)	41 (45)	6 (7)
Private Arts and Science Degree College	1 (2)	84 (98)	3 (4)	8 (12)	10 (7)
Govt. Engineering College	0 (0)	85 (100)	0 (0)	6 (6)	3 (3)
Private Engineering College	1 (2)	84 (98)	5 (8)	22 (28)	42 (43)
Govt. Medicine College	0 (0)	85 (100)	4 (6)	4 (5)	18 (24)
Private Medicine College	0 (0)	85 (100)	1 (0)	23 (28)	29 (29)
Govt. Management Institute	0 (0)	85 (100)	0 (0)	5 (6)	0 (0)
Private Management Institute	0 (0)	85 (100)	6 (7)	30 (41)	29 (27)
Govt. Polytechnic	1 (3)	84 (97)	4 (7)	31 (37)	22 (25)
Private Polytechnic	0 (0)	85 (100)	3 (3)	6 (9)	13 (10)
Govt. Vocational Training School/ITI	0 (0)	85 (100)	3 (5)	16 (20)	15 (18)
Private Vocational Training School/ITI	0 (0)	85 (100)	3 (3)	23 (32)	20 (17)
Govt. Non Formal Training Centre	0 (0)	85 (100)	4 (6)	20 (22)	4 (5)
Private Non Formal Training Centre	0 (0)	85 (100)	1 (0)	2 (5)	2 (0)
Govt. School For Disabled	0 (0)	85 (100)	0 (0)	2 (1)	13 (13)
Private School For Disabled	0 (0)	85 (100)	1 (2)	2 (2)	5 (6)
Government Others	0 (0)	85 (100)	0 (0)	0 (0)	0 (0)
Private Others	0 (0)	85 (100)	1 (0)	3 (1)	1 (0)

Note : Distance A : Less than 5 km; B : Between 5-10 km; C : 10+ km.; Source : Data Analysis is based on 2011 Census.

DISCLAIMER

The Terms of Use and Disclaimer of Datanet India Private Limited (hereinafter referred to as "Datanet") for use of this analysis report of **Baraut Assembly Constituency (Baraut Vidhan Sabha)** :-

1. **Assembly Factbook™** is a Registered Trade Mark owned by Datanet.
2. All the maps are sketched and graphical representation only and have not been drawn to the scale and also not to represent the actual geographical area or boundary of the unit.
3. The data for the aforesaid analysis is based on authentic sources and has been culled from the various publications of Census, CSO and NSSO for district and block level data, various central and state government departments, Central & State Elections Commissions and the concerned Returning Officers' releases, Electoral Rolls, Election results and allied publications, internal assessment, surveys, estimates and analysis. Therefore, certain adjustment of data at micro level may have been done to arrive closer to the macro data.
4. Data have been provided on an "As Is" and "As AVAILABLE" basis
5. The colours shown in the maps or diagram and charts of a particular party, alliance or AC are indicative and do not represent them.
6. This publication which includes maps, sheets, graphs and data would be the property under copyright of Datanet only. The user may use these for its internal study, analysis and research purposes. It's public display, re-selling or any commercial uses by the user are not allowed.
7. Datanet has taken due care and caution in compilation and processing of data and allied information, but does not guarantee the accuracy, adequacy or completeness of any information/analysis and will be not responsible for any errors or omissions or for the results obtained from the use of such information/analysis.
8. All the contents for the publication have been culled from various authentic sources and Datanet reasonably believes such sources to be reliable, but does not make any representations, express or implied as to the accuracy or fitness of use of such information. The information or contents of the information/analysis do not constitute advice and should not be relied upon in making (or refraining from making) any decision. Any reliance placed upon the information provided by Datanet is the sole responsibility and strictly at the user's risk.
9. In no event will Datanet be liable for any damages (including, without limitation, damages for loss of business projects, or loss of profits) arising in contract, tort or otherwise from the use of or inability to use any of its contents, or from any action taken (or refrained from being taken) as a result of using the analysis or any of its contents. Datanet its directors, owners, editors, officials, employees, distributor and agents or any associate will not be liable for any errors in the information contained or any consequences arising from the use of the contents of the provided information/analysis.
10. If any provision of these terms and conditions is held invalid or illegal or unenforceable for any reason by any court of competent jurisdiction, such provision shall be severed and the remainder of provisions of the terms and conditions shall continue in full force and effect as if the Term of Use had been executed with the invalid, illegal or unenforceable provision eliminated.
11. If there are any discrepancies in the information provided, please bring it to attention of Datanet for suitable rectification measures.

**Buy Online This Complete Book At
Datanet India eBooks Store**

www.indiastatpublications.com

or go directly at

**[http://www.indiastatpublications.com/
Assembly_factbook/Uttar Pradesh/Baghpat/ Baraut](http://www.indiastatpublications.com/Assembly_factbook/Uttar%20Pradesh/Baghpat/Baraut)**

 **india**stat**elections**

ISBN : 978-93-5905-798-9



9 789359 057989