



Uttar Pradesh

# Assembly Factbook™

Chhaprauli Assembly Constituency



Key Electoral Data of Chhaprauli  
Assembly Constituency (Vidhan Sabha)



**india**statpublications

Uttar Pradesh

# **Assembly Factbook™**

Chhaprauli Assembly Constituency



Chhaprauli Vidhan Sabha

**Editor & Director**

Dr. R.K. Thukral

**Research Editor**

Dr. Shafeeq Rahman

**Compiled, Researched and Published by  
Datanet India Pvt. Ltd.**

D-100, 1st Floor,

Okhla Industrial Area, Phase-I,

New Delhi- 110020.

Ph.: 91-11- 43580781-84

Email : support@indiastatpublications.com

Website : www.indiastatelections.com

**Online Book Store :**

www.indiastatpublications.com

**Report No. :** AFB/UP-050-0125

**ISBN :** 978-93-5905-790-3

**First Edition :** January, 2018

**Eighth Updated Edition :** January, 2025

**Price :** Rs.11500/-

US\$ 310

**© Datanet India Pvt. Ltd.**

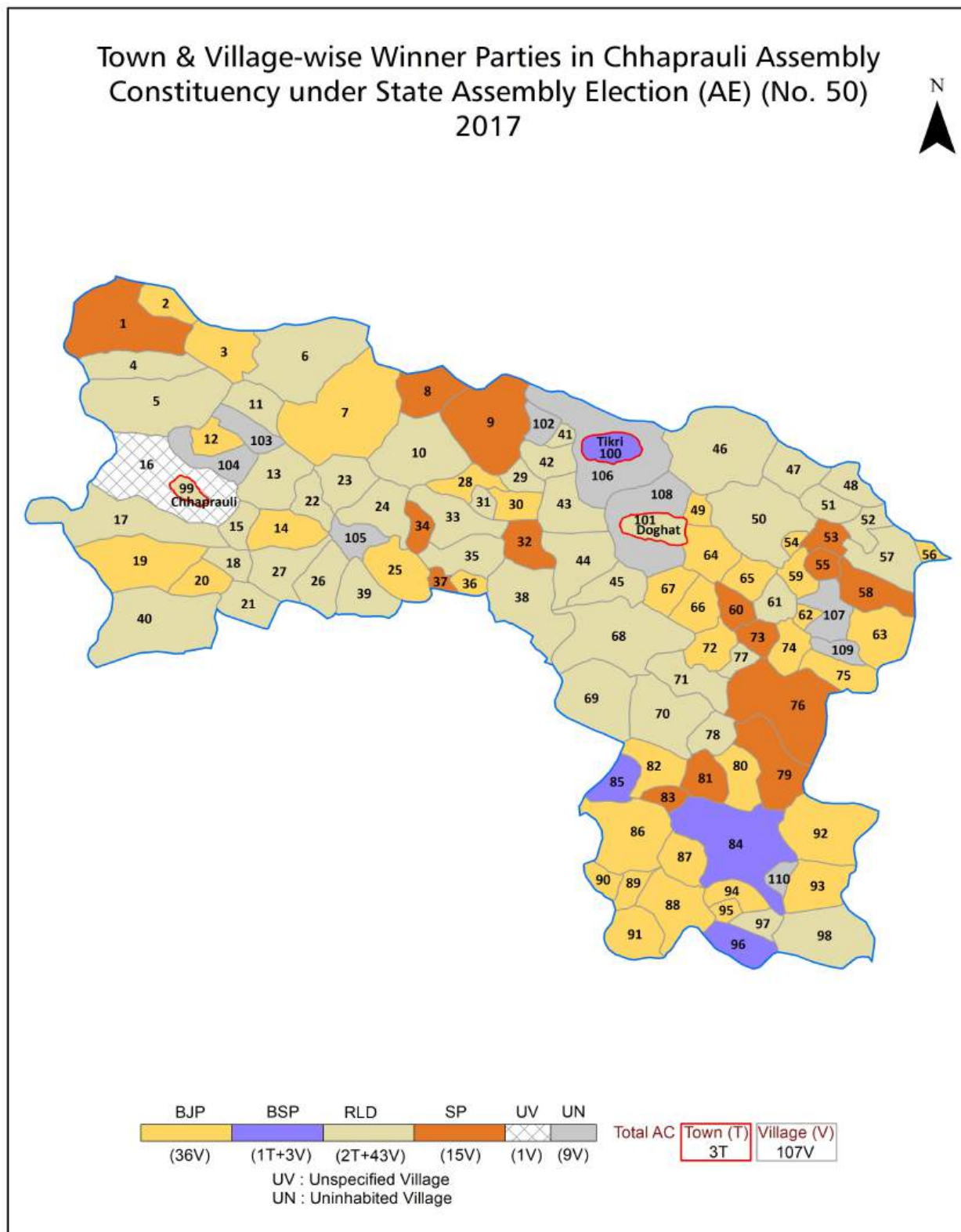
All rights reserved. No part of this book may be reproduced, stored in a retrieval system or transmitted in any form or by any means, mechanical photocopying, photographing, scanning, recording or otherwise without the prior written permission of the publisher. Please refer to Disclaimer at page no. 287 for the use of this publication.

Printed in India

No.	Particulars	Page No.
	<b>Introduction</b>	
1	Assembly Constituency - (Vidhan Sabha) at a Glance   Features of Assembly as per Delimitation Commission of India (2008)	1-2
	<b>Location and Political Maps</b>	
2	Location Map   Boundaries of Assembly Constituency - (Vidhan Sabha) in District   Boundaries of Assembly Constituency under Parliamentary Constituency - (Lok Sabha)   Town & Village-wise Winner Parties-2024, 2022, 2019, 2017, 2014, 2012 and 2009	3-11
	<b>Administrative Setup (2011)</b>	
3	District   Sub-district   Towns   Villages   Inhabited Villages   Uninhabited Villages   Village Panchayat   Intermediate Panchayat	12-18
	<b>Demographics (2011)</b>	
4	Population   Households   Rural/Urban Population   Towns and Villages by Population Size   Sex Ratio (Total & 0-6 Years)   Religious Population   Social Population   Literacy Rate	19-20
	<b>Electoral Features</b>	
5	Important Dates of Last Elections Held   Electors by Gender   Service Electors   Voters   Voters Turnout   Polling Stations & Average Number of Electors per Polling Station   Electors by Age Group   Present Elected Representatives	21-26
	<b>Historical Summary Election Results</b>	
6	Vote Share of Major Parties   Winning Margin (Number & Percentage)   Polarity of Parties   Summary Result of Assembly Segment of Parliamentary Election 2024, 2019, 2014, 2009, 2004 and 1999   Summary Result of Assembly Elections 2022, 2017, 2012, 2007, 2002, 1996, 1993, 1991, 1989, 1985, 1980, 1977, 1974, 1969 and 1967	27-49
	<b>Polling Station Level Election Results</b>	
7	Name and Number of Polling Station 2024, 2022, 2019, 2017, 2014, 2012 and 2009   Polling Station-wise Electors, Voters & Voters Turnout 2024, 2022, 2019, 2017, 2014, 2012 and 2009   Polling Station wise Elections Results 2024, 2022, 2019, 2017, 2014, 2012 and 2009	50-252
8	<b>Panchayat and Local Bodies Election Results</b> Panchayat Result 2015   Urban Local Bodies Result 2012	253-265
	<b>Share of Assembly Constituency</b>	
9	Share of Assembly Constituency - (Vidhan Sabha) in State, District and Parliamentary Constituency - (Lok Sabha)	266
	<b>Socio-Economic Amenities (2011)</b>	
10	Access to Administrative Units   Agricultural, Manufacturing and Industrial Commodities   Demographic Indicators   Education   Health & Manpower   Drinking Water Supply   Sanitation   Entertainment and Recreations Infrastructure   Power   Food Allocation Distribution and Marketing of Agriculture Commodities Infrastructure   Transport and Road Infrastructure   Communication   Banking and Financial Services   Land Use   Irrigation Source	268-282
11	<b>Abbreviation &amp; Sources</b>	283-286
12	<b>Disclaimer</b>	287



## Location & Political Map



## Administrative Setup

### List of Village Panchayat & Intermediate Panchayat (Block) Name - 2011

Village Name	Village Panchayat Name	Intermediate Panchayat Name
Adampur	Adampur	Binauli
Asara	Asara	Chhaprauli
Asharfabad Thal	Asharfabad Thal	Baraut
Azampur Mulsam	Azampur Mulsam	Binauli
Bachhor	Bachhor	Chhaprauli
Badarkha	Badarkha	Chhaprauli
Bamnauli	Bamnauli	Binauli
Baranawa	Baranawa	Binauli
Barwala	Barwala	Baraut
Basoli	Basoli	Chhaprauli
Begamabad Garhi	Begamabad Garhi	Binauli
Bhadal	Bhadal	Binauli
Bhudpur	Bhudpur	Baraut
Bijwara	Bijwara	Binauli
Binauli	Binauli	Binauli
Biral	Biral	Baraut
Bodha	Bodha	Chhaprauli
Bopura	Bopura	Binauli
Chandayan	Chandayan	Binauli
Chhaprauli Dehat(Now In Nagar)	-	Chhaprauli
Dadri	Dadri	Binauli
Daha	Daha	Binauli
Dhanaura Tikri	Dhanaura Tikri	Binauli
Fakharpur Shaikhpura	Fakharpur Shaikhpura	Binauli
Fatehpur Chak	Fatehpur Chak ,Gopalpur Khadana	Baraut
Fauladnagar	Fauladnagar	Binauli
Fazalpur	Fazalpur	Binauli
Gaidabra	Gaidabra	Binauli
Galheta	Galheta	Binauli

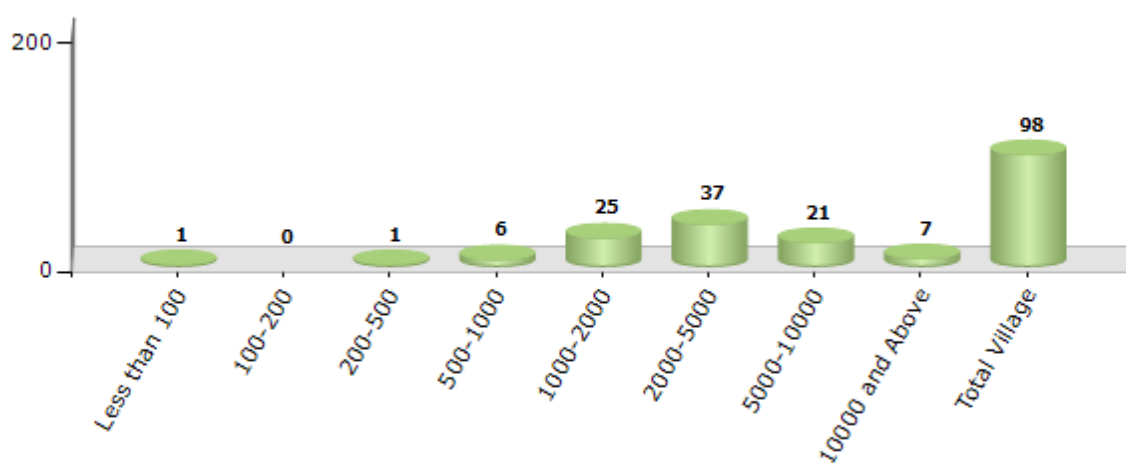
Contd....

## Demographics

### Number of Villages by Population Size - 2011

Less than 100	100-200	200-500	500-1000	1000-2000	2000-5000	5000-10000	10000 and Above	Total Village
1	0	1	6	25	37	21	7	98

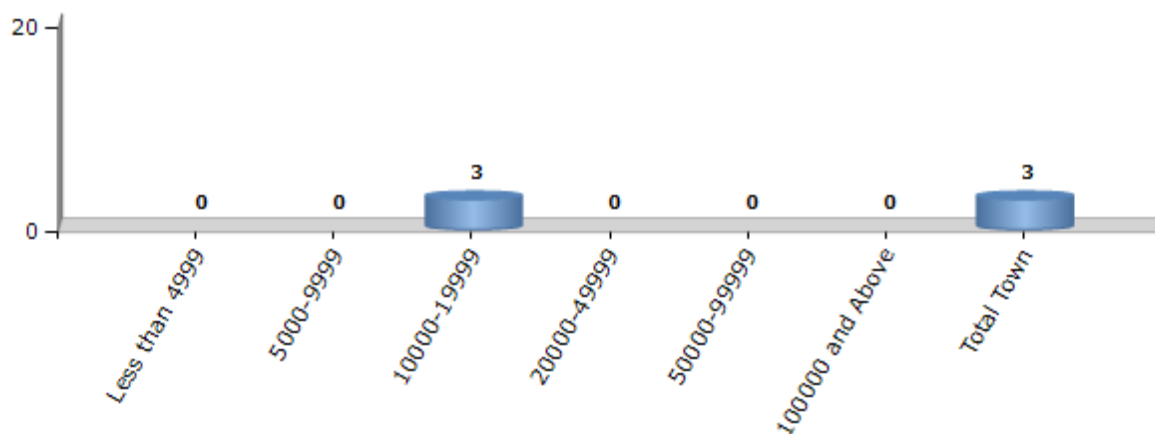
Number of Villages by Population Size - 2011



### Number of Towns by Population Size - 2011

Less than 4999	5000-9999	10000-19999	20000-49999	50000-99999	100000 and Above	Total Town
0	0	3	0	0	0	3

Number of Towns by Population Size - 2011



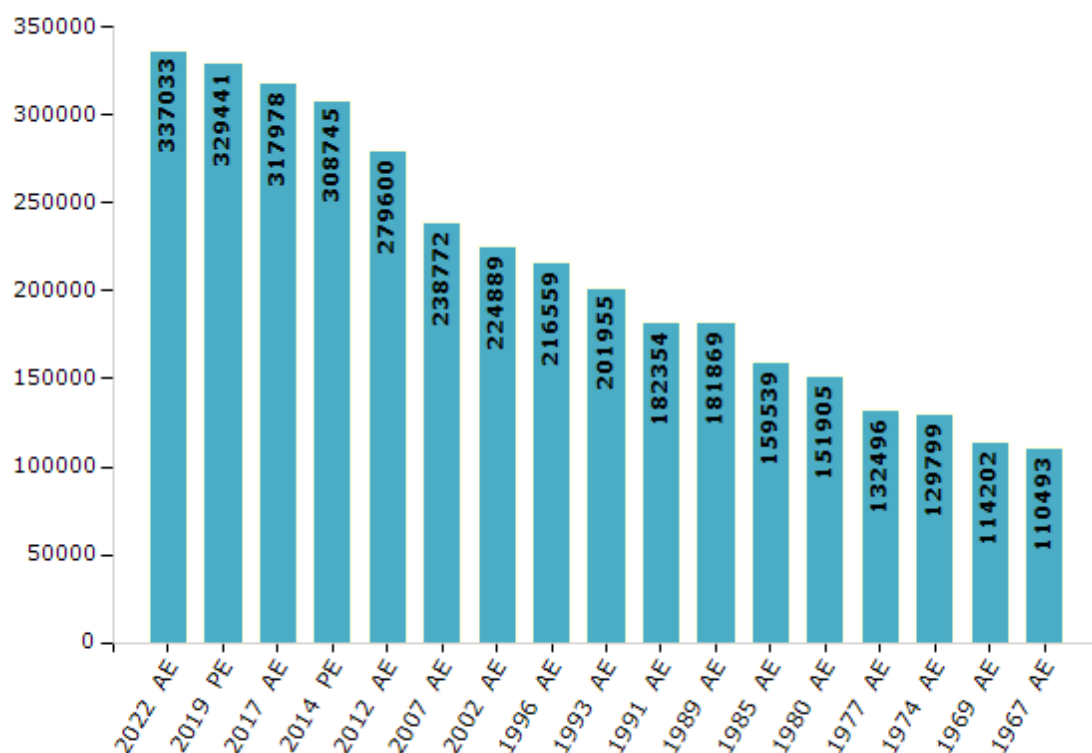
## Electoral Features

### Electors by Male & Female

Year	Male	Female	Others	Total
2022 AE	188224	148809	0	337033
2019 PE	185701	143738	2	329441
2017 AE	179256	138696	26	317978
2014 PE	177982	130747	16	308745
2012 AE	164057	115541	2	279600
2009 PE	-	-	-	-
2007 AE	137482	101290	-	238772
2004 PE	-	-	-	-
2002 AE	131561	93328	-	224889
1999 PE	-	-	-	-
1996 AE	119498	97061	-	216559
1993 AE	117771	84184	-	201955

Year	Male	Female	Others	Total
1991 AE	102131	80223	-	182354
1989 AE	101831	80038	-	181869
1985 AE	87812	71727	-	159539
1980 AE	83751	68154	-	151905
1977 AE	71085	61411	-	132496
1974 AE	69557	60242	-	129799
1969 AE	62751	51451	-	114202
1967 AE	-	-	-	110493
1962 AE	-	-	-	-
1957 AE	-	-	-	-
1952 AE	-	-	-	-

Number of Electors



**Note :** AE : Assembly Election, PE : Assembly Segment of Parliamentary Election

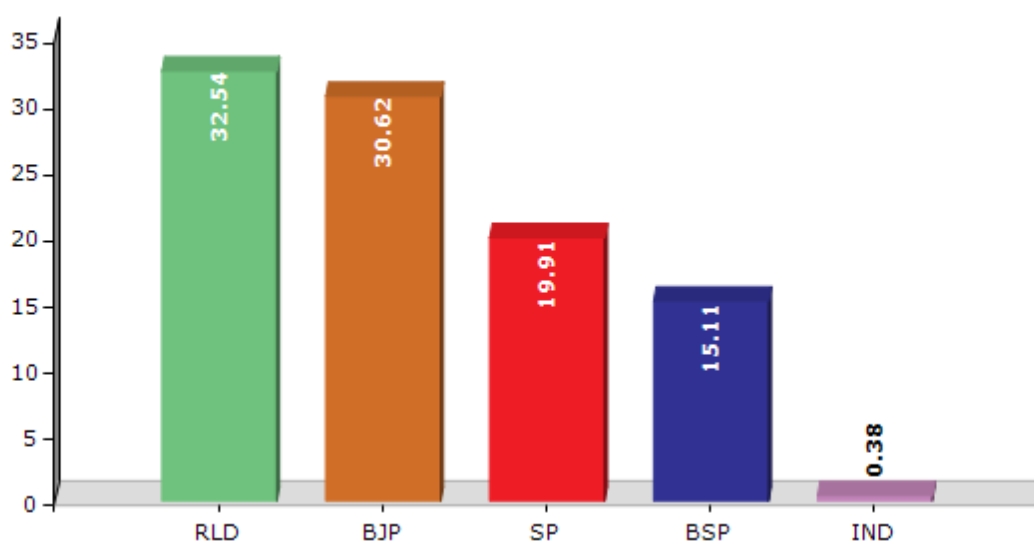


## Historical Summary Election Results

### Summary Result of Assembly Election - 2017

Candidate Name	Party	Votes	Votes %
Sahender Singh Ramala	RLD	65124	32.54
Satender Singh	BJP	61282	30.62
Manoj Chaudhary	SP	39841	19.91
Rajbala	BSP	30241	15.11
Subhash Singh	IND	758	0.38
Hukamchand	SASPA	451	0.23
Asaphak	IEMC	444	0.22
Savita Malik	BMUP	386	0.19
Indu Singh Chhaprauli	SABHP	348	0.17
Chaman Singh	AJPR	250	0.12
	NOTA	1027	0.51

Votes Percentage of Top Parties - 2017



## Polling Station Level Election Results

### Number and Name of Polling Stations (PS) (2022)

Number of Polling Stations	Name of Polling Stations	Number of Polling Stations	Name of Polling Stations
1	Primary Pathshala No. 1 R.No.1 Tanda	22	Primary Pathshala No.1 Room No. 3 Hewa
2	Primary Pathshala No. 1 R.No.2 Tanda	23	Purva Madhiyamik Vidhalay Tilwada Sakin
3	Primary Pathshala No. 1 R.No.3 Tanda	24	Primary Pathshala Tilwada Sakin
4	Primary Pathshala No. 1 R.No.4 Tanda	25	Primary Pathshala Room No. 1 Kudi
5	Primary Pathshala Room No. 1 Bodha	26	Primary Pathshala Room No. 2 Kudi
6	Primary Pathshala Room No. 2 Bodha	27	Primary Pathshala Room No. 3 Kudi
7	Primary Pathshala Room No. 3 Bodha	28	Primary Kanya Pathshala Kudi
8	Harijan Chopal Bodha	29	Samudayik Vikas Kendra Room No. 1 Kudi
9	Primary Pathshala No.1 Room No. 1 Nangal	30	Samudayik Vikas Kendra Room No. 2 Kudi
10	Primary Pathshala No.1 Room No. 2 Nangal	31	Harijan Chopal Add. Kudi
11	Primary Pathshala No. 2 Nangal	32	Shahid Harendra Singh Pri.Vidhalaya Room No.1 Chhaprauli
12	Primary Pathshala No.2 Tugana	33	Shahid Harendra Singh Pri.Vidhalaya Room No.2 Chhaprauli
13	Shiv Mandar Jr. High School Room No. 1 Tugana	34	Shahid Harendra Singh Pri.Vidhalaya Room No.3 Chhaprauli
14	Shiv Mandar Jr. High School Room No. 2 Tugana	35	Samudayik Vikas Kendra Room No. 1 Chhaprauli
15	Primary Pathshala No.1 Tugana	36	Samudayik Vikas Kendra Room No. 2 Chhaprauli
16	Add. Harijan Chaupal Room No. 1 Tugana	37	Shahid Satypal Singh Purva Madhymik Vidhalaya Room No. 1 Chhaprauli
17	Add. Harijan Chaupal Room No. 2 Tugana	38	Shahid Satypal Singh Purva Madhymik Vidhalaya Room No. 2 Chhaprauli
18	Harijan Chaupal Room No. 1 Hewa	39	Shahid Satypal Singh Purva Madhymik Vidhalaya Room No. 3 Chhaprauli
19	Harijan Chaupal Room No. 2 Hewa	40	Vrahat Samaj Sudhar Inter College R.N.1 Chhaprauli
20	Primary Pathshala No.1 Room No. 1 Hewa	41	Vrahat Samaj Sudhar Inter College R.N.2 Chhaprauli
21	Primary Pathshala No.1 Room No. 2 Hewa	42	Vrahat Samaj Sudhar Inter College R.N.3 Chhaprauli

Contd....

## Polling Station Level Election Results

### Polling Station-wise Votes Secured by Overall Top Five Parties in Chhaprauli Assembly in Assembly Election (AE) under Baghpat Parliamentary Constituency in Uttar Pradesh (2022)

Number of Polling Station	Winner - Ajay Kumar (RLD)	Runner-up - Sahender Singh Ramala (BJP)	3rd - Sahik (BSP)	4th - Anees (AIMIM)	5th - Mohd. Yunus (INC)	NOTA	Other	Total Votes Secured
36	485	193	25	0	5	8	8	724
37	534	28	0	1	1	2	3	569
38	387	255	1	0	6	1	2	652
39	341	188	1	0	2	2	2	536
40	255	289	5	0	3	1	5	558
41	199	541	4	2	4	1	6	757
42	374	258	2	0	1	5	5	645
43	434	157	0	1	4	1	2	599
44	460	85	5	1	3	2	4	560
45	495	321	5	0	5	5	4	835
46	303	216	89	1	8	3	21	641
47	348	267	6	0	2	1	33	657
48	440	358	3	0	6	0	17	824
49	279	254	12	1	1	0	23	570
50	353	167	41	0	4	4	16	585
51	271	237	2	1	1	4	11	527
52	258	264	9	0	1	0	13	545
53	275	282	4	5	1	1	5	573
54	279	363	2	3	1	5	7	660
55	220	236	15	4	1	2	3	481
56	282	174	0	0	1	1	6	464
57	302	174	4	8	6	0	6	500
58	298	140	0	0	0	0	1	439
59	197	192	2	2	1	0	2	396
60	289	421	10	0	3	1	11	735
61	358	264	7	4	3	8	12	656
62	326	213	2	0	2	1	2	546
63	311	138	3	1	2	2	4	461
64	294	164	15	5	5	4	12	499
65	257	122	16	0	3	5	5	408
66	182	120	23	1	6	2	3	337
67	309	100	21	0	6	0	5	441
68	242	105	22	0	3	0	3	375
69	201	334	57	1	18	3	8	622
70	333	276	3	0	2	1	6	621

Contd....

## Polling Station Level Election Results

**Winner, Runner-up and 3rd Party Position & Winning Margin According to Polling Stations in Chhaprauli Assembly in Assembly Election (AE) under Baghpat Parliamentary Constituency in Uttar Pradesh (2022)**

Polling Station Number	Winner Party	Winner Votes (%)	Runner-up Party	Runner-up Votes (%)	Winning Margin Votes (%)	Third Party	Third Party Votes (%)	Other Votes (%)
71	RLD	524 (79.88)	BJP	124 (18.9)	400 (60.98)	INC	3 (0.46)	5 (0.76)
72	BJP	346 (53.31)	RLD	280 (43.14)	66 (10.17)	BSP	11 (1.69)	12 (1.85)
73	RLD	437 (54.83)	BJP	344 (43.16)	93 (11.67)	BSP	5 (0.63)	11 (1.38)
74	BJP	402 (53.74)	RLD	308 (41.18)	94 (12.56)	BSP	19 (2.54)	19 (2.54)
75	RLD	443 (66.82)	BJP	207 (31.22)	236 (35.6)	AIMIM	4 (0.6)	9 (1.36)
76	BJP	105 (36.33)	BSP	101 (34.95)	4 (1.38)	RLD	71 (24.57)	12 (4.15)
77	RLD	389 (63.77)	BJP	149 (24.43)	240 (39.34)	BSP	46 (7.54)	26 (4.26)
78	BJP	393 (60)	RLD	251 (38.32)	142 (21.68)	BSP	5 (0.76)	6 (0.92)
79	BJP	273 (50.46)	RLD	263 (48.61)	10 (1.85)	INC	2 (0.37)	3 (0.55)
80	BJP	127 (55.95)	BSP	72 (31.72)	55 (24.23)	RLD	19 (8.37)	9 (3.96)
81	RLD	469 (69.48)	BJP	187 (27.7)	282 (41.78)	INC	5 (0.74)	14 (2.07)
82	RLD	335 (57.86)	BJP	239 (41.28)	96 (16.58)	BSP	1 (0.17)	4 (0.69)
83	RLD	421 (88.45)	BJP	39 (8.19)	382 (80.26)	AIMIM	6 (1.26)	10 (2.1)
84	RLD	314 (65.01)	BJP	149 (30.85)	165 (34.16)	AIMIM	7 (1.45)	13 (2.69)
85	BJP	338 (49.2)	RLD	332 (48.33)	6 (0.87)	VSIP	4 (0.58)	13 (1.89)
86	RLD	256 (53.67)	BJP	210 (44.03)	46 (9.64)	VSIP	4 (0.84)	7 (1.47)
87	RLD	113 (35.87)	BSP	100 (31.75)	13 (4.12)	BJP	87 (27.62)	15 (4.76)
88	RLD	505 (61.44)	BJP	291 (35.4)	214 (26.04)	VSIP	6 (0.73)	20 (2.43)
89	BJP	131 (51.78)	RLD	68 (26.88)	63 (24.9)	BSP	43 (17)	11 (4.35)
90	RLD	225 (61.81)	BJP	106 (29.12)	119 (32.69)	BSP	21 (5.77)	12 (3.3)
91	BJP	230 (51.69)	RLD	200 (44.94)	30 (6.75)	AAP	4 (0.9)	11 (2.47)
92	RLD	322 (75.06)	BJP	106 (24.71)	216 (50.35)	IND (AK)	1 (0.23)	0 (0)
93	RLD	545 (81.1)	BJP	126 (18.75)	419 (62.35)	BSP	0 (0)	1 (0.15)
94	RLD	292 (78.07)	BJP	76 (20.32)	216 (57.75)	VSIP	2 (0.53)	4 (1.07)
95	BJP	194 (50.39)	RLD	172 (44.68)	22 (5.71)	VSIP	8 (2.08)	11 (2.86)
96	RLD	646 (77.74)	BJP	133 (16)	513 (61.74)	BSP	21 (2.53)	31 (3.73)
97	BJP	235 (51.99)	RLD	103 (22.79)	132 (29.2)	BSP	83 (18.36)	31 (6.86)
98	BJP	126 (36.52)	BSP	123 (35.65)	3 (0.87)	RLD	84 (24.35)	12 (3.48)
99	RLD	242 (58.17)	BJP	171 (41.11)	71 (17.06)	IND (AK)	1 (0.24)	2 (0.48)
100	RLD	282 (62.39)	BJP	165 (36.5)	117 (25.89)	BSP	2 (0.44)	3 (0.66)
101	RLD	409 (55.2)	BJP	308 (41.57)	101 (13.63)	AIMIM	12 (1.62)	12 (1.62)
102	RLD	366 (52.66)	BJP	315 (45.32)	51 (7.34)	BSP	4 (0.58)	10 (1.44)
103	RLD	370 (53.86)	BJP	277 (40.32)	93 (13.54)	AIMIM	15 (2.18)	25 (3.64)
104	RLD	443 (61.79)	BJP	243 (33.89)	200 (27.9)	AIMIM	10 (1.39)	21 (2.93)
105	BJP	413 (53.36)	RLD	344 (44.44)	69 (8.92)	BSP	3 (0.39)	14 (1.81)

Contd....

## Socio-Economic Amenities - Rural

### Access to Education Facilities

Particulars	Number of Villages (% of Population)				
	Available	Not Available	If Not Available (Distance of Nearest Facility)		
			A	B	C
Govt. Primary School	88 (98)	10 (2)	0 (0)	0 (0)	0 (0)
Private Primary School	74 (92)	24 (8)	0 (0)	0 (0)	0 (0)
Govt. Middle School	75 (85)	23 (15)	7 (3)	1 (0)	0 (0)
Private Middle School	34 (44)	64 (56)	2 (1)	0 (0)	0 (0)
Govt. Secondary School	21 (36)	77 (64)	26 (19)	14 (9)	0 (0)
Private Secondary School	17 (27)	81 (73)	8 (6)	0 (0)	1 (1)
Govt. Senior Secondary School	17 (31)	81 (69)	33 (25)	16 (9)	1 (1)
Private Senior Secondary School	7 (15)	91 (85)	8 (7)	3 (3)	1 (1)
Govt. Arts and Science Degree College	1 (2)	97 (98)	6 (7)	19 (24)	40 (40)
Private Arts and Science Degree College	1 (0)	97 (100)	4 (3)	8 (7)	10 (12)
Govt. Engineering College	0 (0)	98 (100)	1 (2)	1 (0)	30 (29)
Private Engineering College	0 (0)	98 (100)	2 (2)	9 (8)	42 (47)
Govt. Medicine College	0 (0)	98 (100)	2 (3)	6 (7)	31 (26)
Private Medicine College	1 (1)	97 (99)	0 (0)	7 (7)	37 (40)
Govt. Management Institute	0 (0)	98 (100)	1 (2)	0 (0)	16 (12)
Private Management Institute	0 (0)	98 (100)	0 (0)	11 (12)	44 (46)
Govt. Polytechnic	0 (0)	98 (100)	0 (0)	12 (12)	59 (59)
Private Polytechnic	0 (0)	98 (100)	0 (0)	4 (3)	13 (16)
Govt. Vocational Training School/ITI	1 (1)	97 (99)	0 (0)	3 (2)	24 (24)
Private Vocational Training School/ITI	3 (7)	95 (93)	2 (4)	13 (12)	39 (40)
Govt. Non Formal Training Centre	2 (1)	96 (99)	3 (3)	19 (19)	37 (38)
Private Non Formal Training Centre	1 (0)	97 (100)	0 (0)	1 (1)	3 (1)
Govt. School For Disabled	0 (0)	98 (100)	0 (0)	1 (2)	35 (35)
Private School For Disabled	0 (0)	98 (100)	0 (0)	0 (0)	16 (13)
Government Others	0 (0)	98 (100)	0 (0)	0 (0)	1 (1)
Private Others	0 (0)	98 (100)	0 (0)	0 (0)	0 (0)

Note : Distance A : Less than 5 km; B : Between 5-10 km; C : 10+ km.; Source : Data Analysis is based on 2011 Census.

## DISCLAIMER

The Terms of Use and Disclaimer of Datanet India Private Limited (hereinafter referred to as "Datanet") for use of this analysis report of **Chhaprauli Assembly Constituency (Chhaprauli Vidhan Sabha)** :-

1. **Assembly Factbook™** is a Registered Trade Mark owned by Datanet.
2. All the maps are sketched and graphical representation only and have not been drawn to the scale and also not to represent the actual geographical area or boundary of the unit.
3. The data for the aforesaid analysis is based on authentic sources and has been culled from the various publications of Census, CSO and NSSO for district and block level data, various central and state government departments, Central & State Elections Commissions and the concerned Returning Officers' releases, Electoral Rolls, Election results and allied publications, internal assessment, surveys, estimates and analysis. Therefore, certain adjustment of data at micro level may have been done to arrive closer to the macro data.
4. Data have been provided on an "As Is" and "As AVAILABLE" basis
5. The colours shown in the maps or diagram and charts of a particular party, alliance or AC are indicative and do not represent them.
6. This publication which includes maps, sheets, graphs and data would be the property under copyright of Datanet only. The user may use these for its internal study, analysis and research purposes. It's public display, re-selling or any commercial uses by the user are not allowed.
7. Datanet has taken due care and caution in compilation and processing of data and allied information, but does not guarantee the accuracy, adequacy or completeness of any information/analysis and will be not responsible for any errors or omissions or for the results obtained from the use of such information/analysis.
8. All the contents for the publication have been culled from various authentic sources and Datanet reasonably believes such sources to be reliable, but does not make any representations, express or implied as to the accuracy or fitness of use of such information. The information or contents of the information/analysis do not constitute advice and should not be relied upon in making (or refraining from making) any decision. Any reliance placed upon the information provided by Datanet is the sole responsibility and strictly at the user's risk.
9. In no event will Datanet be liable for any damages (including, without limitation, damages for loss of business projects, or loss of profits) arising in contract, tort or otherwise from the use of or inability to use any of its contents, or from any action taken (or refrained from being taken) as a result of using the analysis or any of its contents. Datanet its directors, owners, editors, officials, employees, distributor and agents or any associate will not be liable for any errors in the information contained or any consequences arising from the use of the contents of the provided information/analysis.
10. If any provision of these terms and conditions is held invalid or illegal or unenforceable for any reason by any court of competent jurisdiction, such provision shall be severed and the remainder of provisions of the terms and conditions shall continue in full force and effect as if the Term of Use had been executed with the invalid, illegal or unenforceable provision eliminated.
11. If there are any discrepancies in the information provided, please bring it to attention of Datanet for suitable rectification measures.



**Buy Online This Complete Book At  
Indiastat Publication Book Store**

**[www.indiastatpublications.com](http://www.indiastatpublications.com)**

**or go directly at**

**[http://www.indiastatpublications.com/  
Assembly\\_factbook/Uttar Pradesh/Baghpat/ Chhaprauli](http://www.indiastatpublications.com/Assembly_factbook/Uttar%20Pradesh/Baghpat/Chhaprauli)**

 **indiastat**elections

ISBN : 978-93-5905-790-3



9 789359 057903