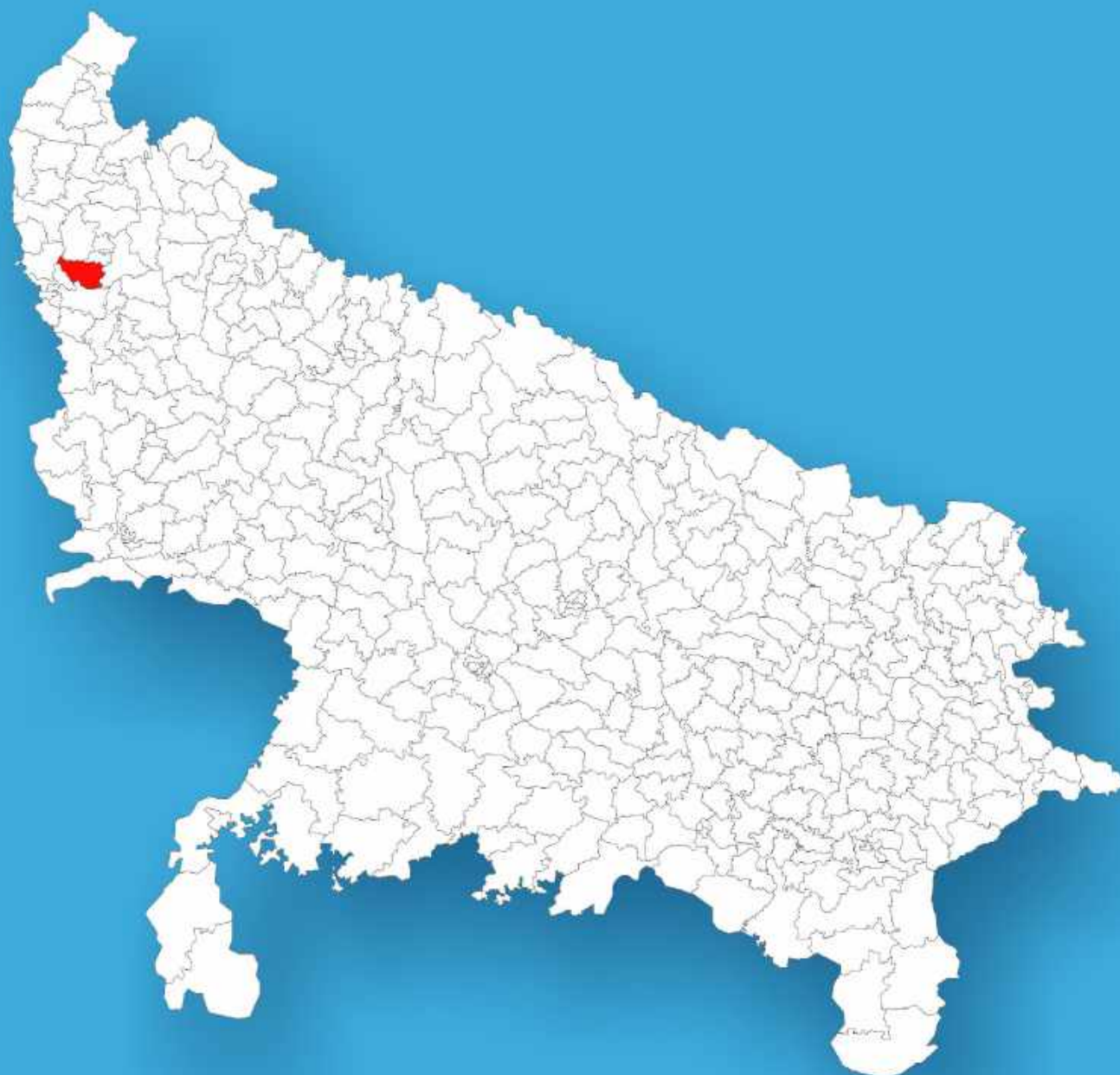




Uttar Pradesh

# Assembly Factbook™

Modi Nagar Assembly Constituency



Key Electoral Data of Modi Nagar  
Assembly Constituency (Vidhan Sabha)

Uttar Pradesh

# **Assembly Factbook™**

Modi Nagar Assembly Constituency



Modi Nagar Vidhan Sabha

**Editor & Director**

Dr. R.K. Thukral

**Research Editor**

Dr. Shafeeq Rahman

**Compiled, Researched and Published by  
Datanet India Pvt. Ltd.**

D-100, 1st Floor,

Okhla Industrial Area, Phase-I,

New Delhi- 110020.

Ph.: 91-11- 43580781-84

Email : support@indiastatpublications.com

Website : www.indiastatelections.com

**Online Book Store :**

www.indiastatpublications.com

**Report No. :** AFB/UP-057-0125

**ISBN :** 978-93-5822-108-4

**First Edition :** January, 2018

**Eighth Updated Edition :** January, 2025

**Price :** Rs.11500/-

US\$ 310

**© Datanet India Pvt. Ltd.**

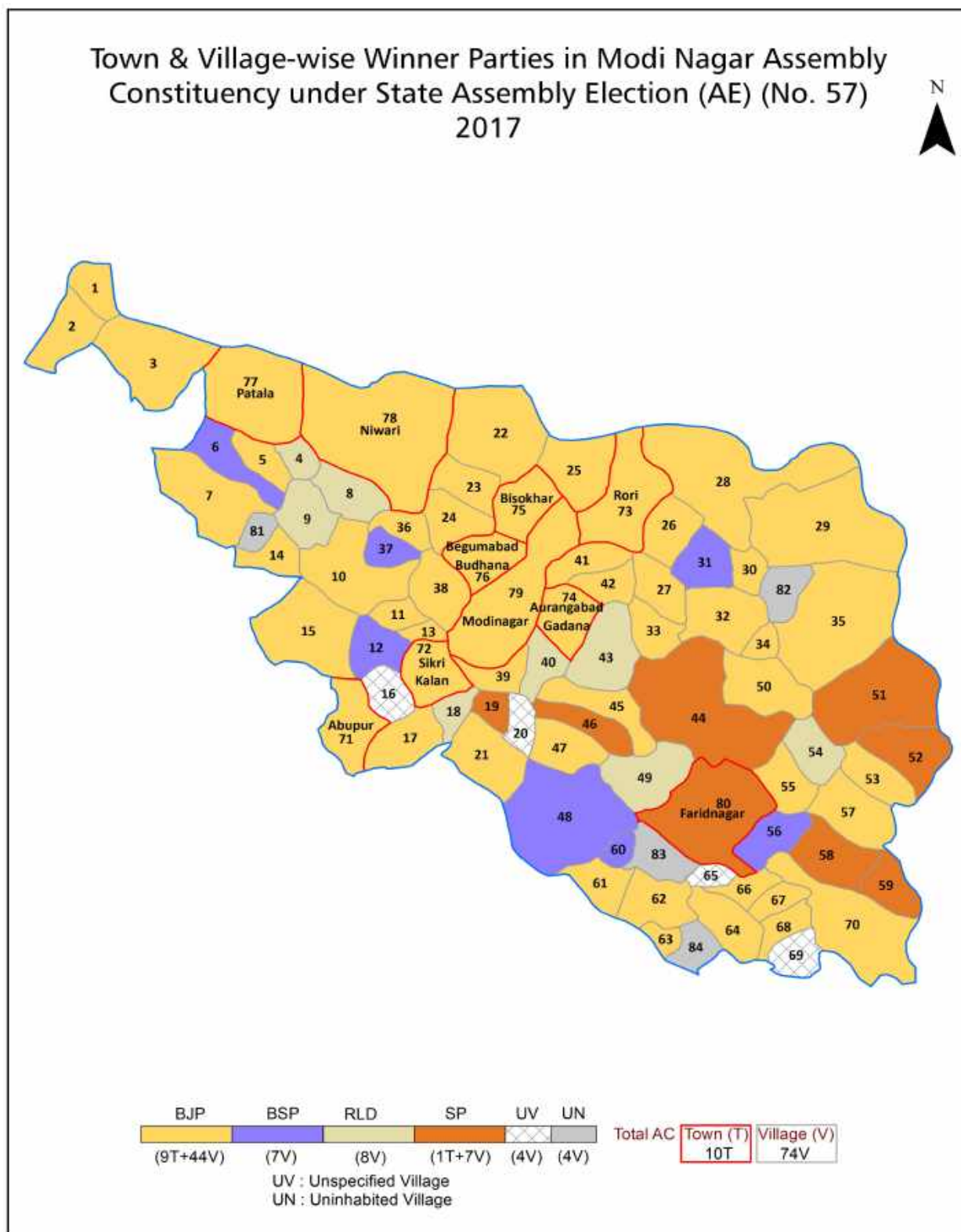
All rights reserved. No part of this book may be reproduced, stored in a retrieval system or transmitted in any form or by any means, mechanical photocopying, photographing, scanning, recording or otherwise without the prior written permission of the publisher. Please refer to Disclaimer at page no. 286 for the use of this publication.

Printed in India

No.	Particulars	Page No.
	<b>Introduction</b>	
1	Assembly Constituency - (Vidhan Sabha) at a Glance   Features of Assembly as per Delimitation Commission of India (2008)	1-2
	<b>Location and Political Maps</b>	
2	Location Map   Boundaries of Assembly Constituency - (Vidhan Sabha) in District   Boundaries of Assembly Constituency under Parliamentary Constituency - (Lok Sabha)   Town & Village-wise Winner Parties-2024, 2022, 2019, 2017, 2014, 2012 and 2009	3-11
	<b>Administrative Setup (2011)</b>	
3	District   Sub-district   Towns   Villages   Inhabited Villages   Uninhabited Villages   Village Panchayat   Intermediate Panchayat	12-16
	<b>Demographics (2011)</b>	
4	Population   Households   Rural/Urban Population   Towns and Villages by Population Size   Sex Ratio (Total & 0-6 Years)   Religious Population   Social Population   Literacy Rate	17-18
	<b>Electoral Features</b>	
5	Important Dates of Last Elections Held   Electors by Gender   Service Electors   Voters   Voters Turnout   Polling Stations & Average Number of Electors per Polling Station   Electors by Age Group   Present Elected Representatives	19-24
	<b>Historical Summary Election Results</b>	
6	Vote Share of Major Parties   Winning Margin (Number & Percentage)   Polarity of Parties   Summary Result of Assembly Segment of Parliamentary Election 2024, 2019, 2014, 2009, 2004 and 1999   Summary Result of Assembly Elections 2022, 2017, 2012, 2007, 2002, 1996, 1993, 1991, 1989, 1985, 1980, 1977, 1974, 1969, 1967, 1962 and 1957	25-49
	<b>Polling Station Level Election Results</b>	
7	Name and Number of Polling Station 2024, 2022, 2019, 2017, 2014, 2012 and 2009   Polling Station-wise Electors, Voters & Voters Turnout 2024, 2022, 2019, 2017, 2014, 2012 and 2009   Polling Station wise Elections Results 2024, 2022, 2019, 2017, 2014, 2012 and 2009	50-250
8	<b>Panchayat and Local Bodies Election Results</b> Panchayat Result 2015   Urban Local Bodies Result 2012	251-264
	<b>Share of Assembly Constituency</b>	
9	Share of Assembly Constituency - (Vidhan Sabha) in State, District and Parliamentary Constituency - (Lok Sabha)	265
	<b>Socio-Economic Amenities (2011)</b>	
10	Access to Administrative Units   Agricultural, Manufacturing and Industrial Commodities   Demographic Indicators   Education   Health & Manpower   Drinking Water Supply   Sanitation   Entertainment and Recreations Infrastructure   Power   Food Allocation Distribution and Marketing of Agriculture Commodities Infrastructure   Transport and Road Infrastructure   Communication   Banking and Financial Services   Land Use   Irrigation Source	267-281
11	<b>Abbreviation &amp; Sources</b>	282-285
12	<b>Disclaimer</b>	286



## Location & Political Map



## Administrative Setup

### List of Village Panchayat & Intermediate Panchayat (Block) Name - 2011

Village Name	Village Panchayat Name	Intermediate Panchayat Name
Abdulapur Dateri	Abdulapur Dateri	Bhojpur
Abidpur Maniki	Abidpur Maniki	Razapur
Amipur Badayala	Amipur Badayala	Bhojpur
Amrala	Amrala	Bhojpur
Arifpur Ujaira	Arifpur Ujaira	Muradnagar
Atrauli	Atrauli	Bhojpur
Aurang Nagar Kinapur	Amirpur Badayala	Bhojpur
Aurangabad Dateri	Aurangabad Dateri	Bhojpur
Aurangabad Fazalgarh	Aurangabad Fazalgarh	Bhojpur
Avvalpur	Atrauli	Bhojpur
Bakharva	Bakharva	Bhojpur
Bhadaula	Bhadaula	Bhojpur
Bhanaira	Bhanaira	Muradnagar
Bhatjan	Bhatjan Palauta	Bhojpur
Bhojpur	Bhojpur	Bhojpur
Churiyala	Churiyala	Bhojpur
Dabana	Dabana	Muradnagar
Dausa Banjarpur	Dausa Banjarpur	Razapur
Didauli	Didauli	Muradnagar
Fatehpur	-	Muradnagar
Ganga Rampur	Abidpur Maniki	Razapur
Hirdaipur Madaula	Hirdaipur Madaula	Bhojpur
Ishaq Nagar	Ishaq Nagar	Bhojpur
Jahangirpur	Jahangirpur	Bhojpur
Joya	Kanakpur	Bhojpur
Kajampur	Kajampur	Razapur
Kalchhina	Kalchhina	Bhojpur
Kanakpur	Kanakpur	Bhojpur
Khanjarpur	Khanjarpur	Bhojpur

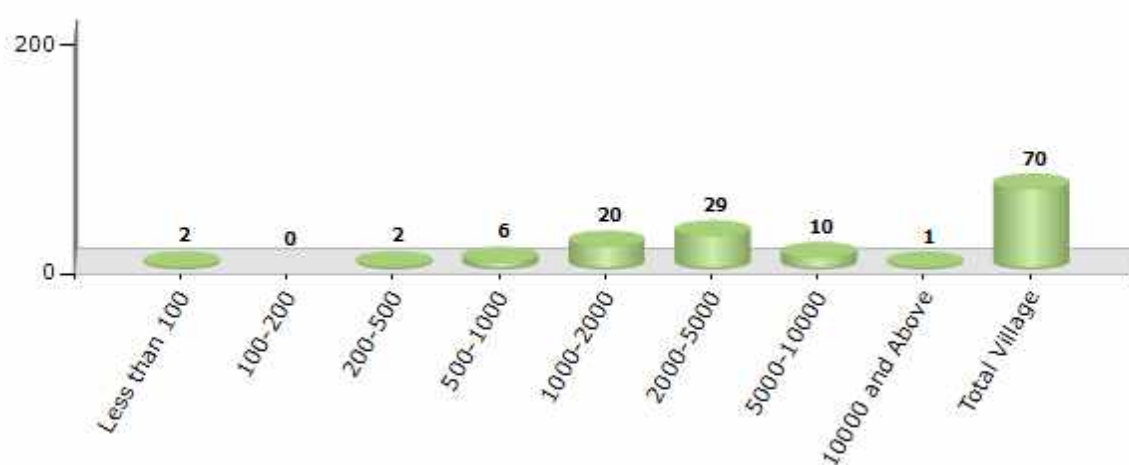
Contd....

## Demographics

### Number of Villages by Population Size - 2011

Less than 100	100-200	200-500	500-1000	1000-2000	2000-5000	5000-10000	10000 and Above	Total Village
2	0	2	6	20	29	10	1	70

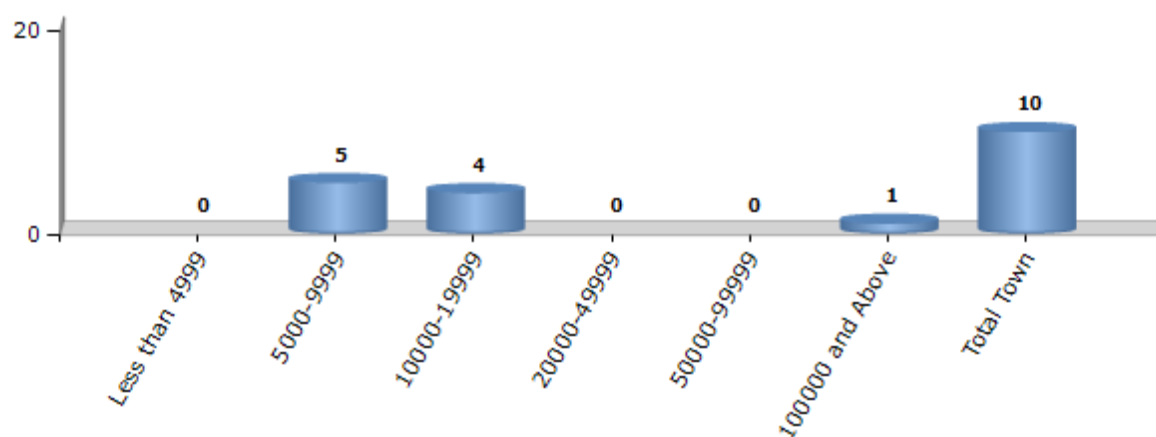
Number of Villages by Population Size - 2011



### Number of Towns by Population Size - 2011

Less than 4999	5000-9999	10000-19999	20000-49999	50000-99999	100000 and Above	Total Town
0	5	4	0	0	1	10

Number of Towns by Population Size - 2011



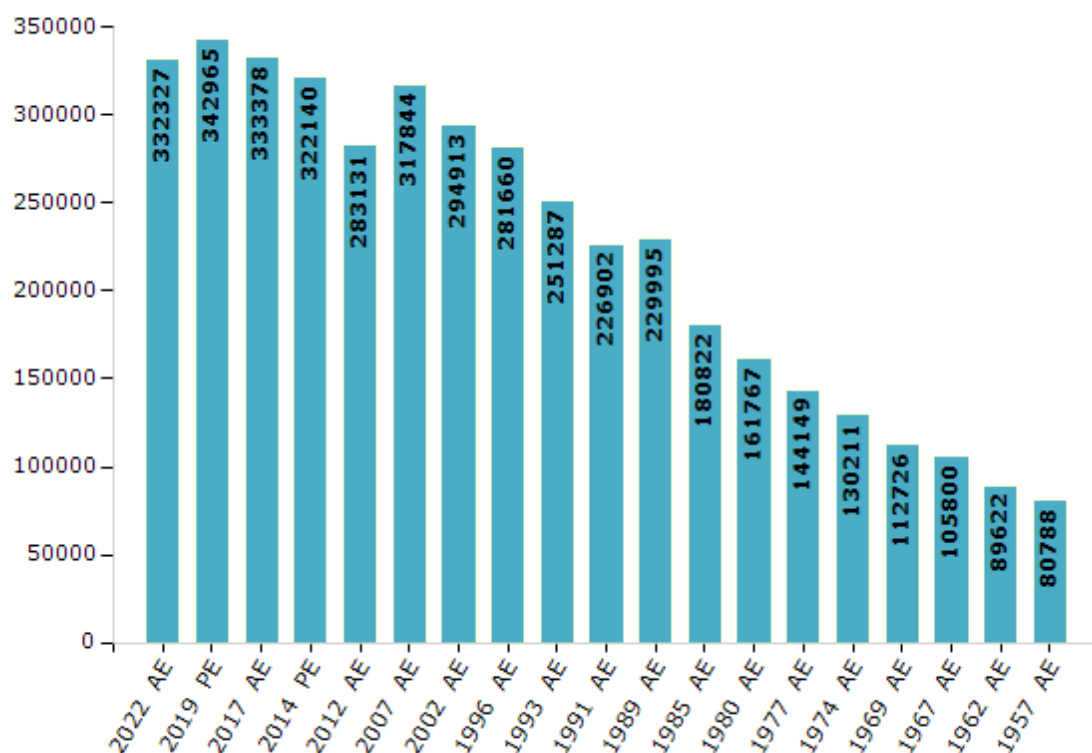
## Electoral Features

### Electors by Male & Female

Year	Male	Female	Others	Total
2022 AE	179545	152746	36	332327
2019 PE	185395	157536	34	342965
2017 AE	181276	152076	26	333378
2014 PE	176838	145277	25	322140
2012 AE	157611	125520	0	283131
2009 PE	-	-	-	-
2007 AE	173767	144077	-	317844
2004 PE	-	-	-	-
2002 AE	162655	132258	-	294913
1999 PE	-	-	-	-
1996 AE	166217	115443	-	281660
1993 AE	140557	110730	-	251287

Year	Male	Female	Others	Total
1991 AE	129345	97557	-	226902
1989 AE	130510	99485	-	229995
1985 AE	99488	81334	-	180822
1980 AE	89166	72601	-	161767
1977 AE	79343	64806	-	144149
1974 AE	73345	56866	-	130211
1969 AE	62283	50443	-	112726
1967 AE	-	-	-	105800
1962 AE	-	-	-	89622
1957 AE	-	-	-	80788
1952 AE	-	-	-	-

Number of Electors



**Note :** AE : Assembly Election, PE : Assembly Segment of Parliamentary Election

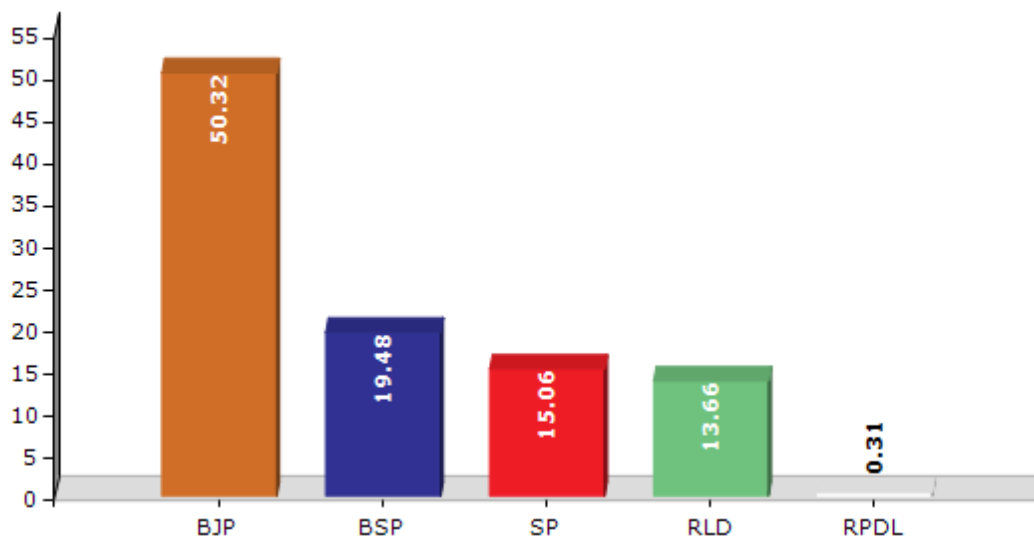


## Historical Summary Election Results

### Summary Result of Assembly Election - 2017

Candidate Name	Party	Votes	Votes %
Dr. Manju Shiwach	BJP	108631	50.32
Wahab	BSP	42049	19.48
Ram Asray Sharma	SP	32507	15.06
Sudesh Sharma	RLD	29477	13.66
Ramkumar	RPDL	677	0.31
Mohmmad Ali	IND	490	0.23
Nizam	IND	405	0.19
Sumit	IND	388	0.18
Vishant	RLRP	169	0.08
	NOTA	1074	0.5

Votes Percentage of Top Parties - 2017



## Polling Station Level Election Results

### Number and Name of Polling Stations (PS) (2022)

Number of Polling Stations	Name of Polling Stations	Number of Polling Stations	Name of Polling Stations
1	Purv Madhyamik Vidyalaya Mo.Pur Aamad Bagpat No-1	22	Primery School N0 2 Patla No-4
2	Primery School Matour No-1	23	Primery School Nangla Aankhu No-1
3	Primery School Khindauda No-1	24	Primery School Aasifpur Ujeda No-1
4	Primery School Khindauda No2	25	Primery School Aasifpur Ujeda No-2
5	Primery School Khindauda No-3	26	Primery School Dabana No-1
6	Primery School Khindauda No-4	27	Primery School Dabana No-2
7	Purv Madhyamik Vidyalaya Khindauda No-1	28	Kanya Purv Madhyamik Vidhyalya Didauli No-1
8	Purv Madhyamik Vidyalaya Khindauda No--2	29	Kanya Purv Madhyamik Vidhyalya Didauli No-2
9	Navjeevan Junior High School Bhanda No-1	30	Kanya Purv Madhyamik Vidhyalya Didauli No-3
10	Navjeevan Junior High School Bhanda No-2	31	Primery School Mohammadpur Kaddem No-1
11	Primery School Suhana No-1	32	Primery School Mohammadpur Kaddem No-2
12	Primery School Suhana No-2	33	Purv Ma.Vi. Sikri Kala No-1
13	Primery School Poothri No-1	34	Purv Ma.Vi. Sikri Kla No-2
14	Primery School Patla No-1Shiv Chokno-1	35	Primery School Purv Sikri Kla No-1
15	Primery School N0 1 Patlla Shiv Chok No-2	36	Primery School Purv Sikri Kla No-2
16	Primery School N0 1 Patla Shiv Chok No-3	37	Primery School Purv Sikri Kla No-3
17	Primery School N0 1 Patla Shiv Chok No-4	38	Primery School Purv Sikri Kla No-4
18	Primery School N0 1 Patla Shiv Chok No-5	39	Primery School Yusufpur Manota No-1
19	Primery School N0 2 Patla No-1	40	Primery School N0 1 Abupu No-1
20	Primery School N0 2 Patla No-2	41	Primery School N0 1 Abupur No-2
21	Primery School N0 2 Patla No-3	42	Primery School N0 1 Abupur No-3

Contd....

## Polling Station Level Election Results

### Polling Station-wise Votes Secured by Overall Top Five Parties in Modi Nagar Assembly in Assembly Election (AE) under Baghpat Parliamentary Constituency in Uttar Pradesh (2022)

Number of Polling Station	Winner - Dr. Manju Shiwach (BJP)	Runner-up - Sudesh Sharma (RLD)	3rd - Dr. Poonam Garg (BSP)	4th - Neeraj Kumari (INC)	5th - Harindra Kumar Sharma (AAP)	NOTA	Other	Total Votes Secured
36	268	59	77	1	1	0	0	406
37	370	285	133	7	2	0	4	801
38	459	207	45	4	0	0	3	718
39	437	180	20	9	0	0	1	647
40	166	177	321	8	8	0	5	685
41	265	181	4	1	2	0	0	453
42	258	324	6	8	0	0	1	597
43	374	130	119	7	3	0	2	635
44	234	235	4	1	1	0	3	478
45	275	105	19	3	0	0	1	403
46	426	185	13	6	3	0	2	635
47	93	105	355	4	2	0	2	561
48	379	198	150	11	3	0	4	745
49	281	227	191	11	3	0	4	717
50	229	102	110	18	1	0	0	460
51	131	354	1	0	1	0	1	488
52	158	193	102	2	1	0	3	459
53	16	444	62	2	2	0	1	527
54	317	48	21	5	1	0	1	393
55	312	113	287	9	3	0	9	733
56	141	421	132	5	1	0	0	700
57	211	217	9	3	1	0	2	443
58	283	83	142	9	1	0	4	522
59	272	100	24	4	0	0	1	401
60	238	117	6	3	0	0	1	365
61	320	66	13	5	0	0	1	405
62	294	99	10	3	1	0	0	407
63	359	52	19	4	2	0	0	436
64	307	85	65	6	1	0	3	467
65	269	197	143	3	7	0	3	622
66	179	219	208	6	1	0	4	617
67	228	212	52	5	0	0	3	500
68	263	144	132	9	1	0	3	552
69	310	130	75	10	0	0	3	528
70	309	111	40	4	1	0	3	468

Contd....

## Polling Station Level Election Results

**Winner, Runner-up and 3rd Party Position & Winning Margin According to Polling Stations in Modi Nagar Assembly in Assembly Election (AE) under Baghpat Parliamentary Constituency in Uttar Pradesh (2022)**

Polling Station Number	Winner Party	Winner Votes (%)	Runner-up Party	Runner-up Votes (%)	Winning Margin Votes (%)	Third Party	Third Party Votes (%)	Other Votes (%)
71	BSP	457 (59.82)	BJP	236 (30.89)	221 (28.93)	RLD	59 (7.72)	12 (1.57)
72	RLD	363 (84.62)	BJP	51 (11.89)	312 (72.73)	BMUP	7 (1.63)	8 (1.86)
73	RLD	381 (94.78)	BJP	18 (4.48)	363 (90.3)	BSP	2 (0.5)	1 (0.25)
74	BJP	571 (74.45)	RLD	176 (22.95)	395 (51.5)	AAP	8 (1.04)	12 (1.56)
75	BJP	338 (85.35)	RLD	47 (11.87)	291 (73.48)	BSP	7 (1.77)	4 (1.01)
76	RLD	410 (76.35)	BJP	113 (21.04)	297 (55.31)	BSP	7 (1.3)	7 (1.3)
77	RLD	534 (91.44)	BJP	40 (6.85)	494 (84.59)	INC	4 (0.68)	6 (1.03)
78	BJP	446 (58.84)	RLD	238 (31.4)	208 (27.44)	BSP	63 (8.31)	11 (1.45)
79	BJP	534 (71.39)	RLD	142 (18.98)	392 (52.41)	BSP	50 (6.68)	22 (2.94)
80	BJP	337 (71.7)	RLD	97 (20.64)	240 (51.06)	BSP	32 (6.81)	4 (0.85)
81	BJP	484 (63.27)	RLD	217 (28.37)	267 (34.9)	BSP	53 (6.93)	11 (1.44)
82	BJP	299 (39.55)	RLD	239 (31.61)	60 (7.94)	BSP	196 (25.93)	22 (2.91)
83	BJP	407 (66.29)	RLD	168 (27.36)	239 (38.93)	BSP	30 (4.89)	9 (1.47)
84	BJP	248 (38.75)	BSP	244 (38.13)	4 (0.62)	RLD	134 (20.94)	14 (2.19)
85	BJP	284 (46.79)	BSP	184 (30.31)	100 (16.48)	RLD	131 (21.58)	8 (1.32)
86	BSP	188 (45.08)	BJP	119 (28.54)	69 (16.54)	RLD	106 (25.42)	4 (0.96)
87	RLD	219 (51.41)	BJP	139 (32.63)	80 (18.78)	BSP	64 (15.02)	4 (0.94)
88	BJP	366 (71.91)	BSP	67 (13.16)	299 (58.75)	RLD	64 (12.57)	12 (2.36)
89	BJP	249 (52.53)	BSP	146 (30.8)	103 (21.73)	RLD	54 (11.39)	25 (5.27)
90	RLD	329 (51.73)	BJP	214 (33.65)	115 (18.08)	BSP	83 (13.05)	10 (1.57)
91	RLD	195 (38.46)	BJP	175 (34.52)	20 (3.94)	BSP	126 (24.85)	11 (2.17)
92	RLD	398 (85.78)	BJP	46 (9.91)	352 (75.87)	BMUP	9 (1.94)	11 (2.37)
93	RLD	252 (52.5)	BJP	206 (42.92)	46 (9.58)	BSP	8 (1.67)	14 (2.92)
94	BJP	207 (48.25)	RLD	192 (44.76)	15 (3.49)	BSP	20 (4.66)	10 (2.33)
95	RLD	225 (54.35)	BJP	173 (41.79)	52 (12.56)	BSP	9 (2.17)	7 (1.69)
96	BSP	248 (60.19)	BJP	123 (29.85)	125 (30.34)	RLD	33 (8.01)	8 (1.94)
97	BJP	209 (50.61)	BSP	129 (31.23)	80 (19.38)	RLD	68 (16.46)	7 (1.69)
98	BJP	304 (68.01)	RLD	76 (17)	228 (51.01)	BSP	60 (13.42)	7 (1.57)
99	BJP	272 (63.7)	BSP	89 (20.84)	183 (42.86)	RLD	54 (12.65)	12 (2.81)
100	BJP	398 (69.34)	RLD	147 (25.61)	251 (43.73)	BSP	26 (4.53)	3 (0.52)
101	BJP	416 (79.39)	RLD	77 (14.69)	339 (64.7)	INC	11 (2.1)	20 (3.82)
102	BJP	314 (73.71)	RLD	90 (21.13)	224 (52.58)	BSP	13 (3.05)	9 (2.11)
103	BJP	239 (79.4)	RLD	57 (18.94)	182 (60.46)	INC	3 (1)	2 (0.66)
104	BJP	325 (82.28)	RLD	58 (14.68)	267 (67.6)	BSP	7 (1.77)	5 (1.27)
105	BJP	535 (78.45)	RLD	125 (18.33)	410 (60.12)	BSP	19 (2.79)	3 (0.44)

Contd....

## Socio-Economic Amenities - Rural

### Access to Education Facilities

Particulars	Number of Villages (% of Population)				
	Available	Not Available	If Not Available (Distance of Nearest Facility)		
			A	B	C
Govt. Primary School	67 (100)	3 (0)	1 (0)	0 (0)	0 (0)
Private Primary School	22 (45)	48 (55)	0 (0)	0 (0)	0 (0)
Govt. Middle School	49 (82)	21 (18)	11 (7)	2 (1)	0 (0)
Private Middle School	16 (29)	54 (71)	2 (4)	0 (0)	0 (0)
Govt. Secondary School	7 (19)	63 (81)	23 (27)	11 (8)	1 (4)
Private Secondary School	9 (20)	61 (80)	11 (13)	8 (13)	1 (1)
Govt. Senior Secondary School	3 (11)	67 (89)	23 (27)	10 (8)	2 (7)
Private Senior Secondary School	4 (10)	66 (90)	14 (17)	10 (16)	0 (0)
Govt. Arts and Science Degree College	0 (0)	70 (100)	14 (19)	21 (30)	3 (4)
Private Arts and Science Degree College	1 (3)	69 (97)	9 (11)	13 (16)	7 (15)
Govt. Engineering College	0 (0)	70 (100)	0 (0)	6 (13)	2 (1)
Private Engineering College	4 (9)	66 (91)	19 (25)	29 (34)	8 (16)
Govt. Medicine College	0 (0)	70 (100)	6 (6)	5 (14)	5 (5)
Private Medicine College	2 (4)	68 (96)	8 (10)	20 (27)	22 (33)
Govt. Management Institute	0 (0)	70 (100)	2 (2)	4 (11)	5 (5)
Private Management Institute	2 (5)	68 (95)	14 (18)	21 (27)	16 (27)
Govt. Polytechnic	0 (0)	70 (100)	1 (1)	3 (6)	59 (86)
Private Polytechnic	0 (0)	70 (100)	4 (5)	0 (0)	2 (3)
Govt. Vocational Training School/ITI	0 (0)	70 (100)	8 (10)	12 (20)	26 (42)
Private Vocational Training School/ITI	1 (2)	69 (98)	7 (9)	5 (5)	7 (9)
Govt. Non Formal Training Centre	0 (0)	70 (100)	6 (9)	11 (20)	4 (8)
Private Non Formal Training Centre	0 (0)	70 (100)	5 (8)	0 (0)	0 (0)
Govt. School For Disabled	0 (0)	70 (100)	5 (9)	11 (10)	9 (14)
Private School For Disabled	0 (0)	70 (100)	0 (0)	0 (0)	3 (4)
Government Others	0 (0)	70 (100)	0 (0)	0 (0)	1 (1)
Private Others	0 (0)	70 (100)	2 (4)	0 (0)	0 (0)

Note : Distance A : Less than 5 km; B : Between 5-10 km; C : 10+ km.; Source : Data Analysis is based on 2011 Census.

## DISCLAIMER

The Terms of Use and Disclaimer of Datanet India Private Limited (hereinafter referred to as "Datanet") for use of this analysis report of **Modi Nagar Assembly Constituency (Modi Nagar Vidhan Sabha)** :-

1. **Assembly Factbook™** is a Registered Trade Mark owned by Datanet.
2. All the maps are sketched and graphical representation only and have not been drawn to the scale and also not to represent the actual geographical area or boundary of the unit.
3. The data for the aforesaid analysis is based on authentic sources and has been culled from the various publications of Census, CSO and NSSO for district and block level data, various central and state government departments, Central & State Elections Commissions and the concerned Returning Officers' releases, Electoral Rolls, Election results and allied publications, internal assessment, surveys, estimates and analysis. Therefore, certain adjustment of data at micro level may have been done to arrive closer to the macro data.
4. Data have been provided on an "As Is" and "As AVAILABLE" basis
5. The colours shown in the maps or diagram and charts of a particular party, alliance or AC are indicative and do not represent them.
6. This publication which includes maps, sheets, graphs and data would be the property under copyright of Datanet only. The user may use these for its internal study, analysis and research purposes. It's public display, re-selling or any commercial uses by the user are not allowed.
7. Datanet has taken due care and caution in compilation and processing of data and allied information, but does not guarantee the accuracy, adequacy or completeness of any information/analysis and will be not responsible for any errors or omissions or for the results obtained from the use of such information/analysis.
8. All the contents for the publication have been culled from various authentic sources and Datanet reasonably believes such sources to be reliable, but does not make any representations, express or implied as to the accuracy or fitness of use of such information. The information or contents of the information/analysis do not constitute advice and should not be relied upon in making (or refraining from making) any decision. Any reliance placed upon the information provided by Datanet is the sole responsibility and strictly at the user's risk.
9. In no event will Datanet be liable for any damages (including, without limitation, damages for loss of business projects, or loss of profits) arising in contract, tort or otherwise from the use of or inability to use any of its contents, or from any action taken (or refrained from being taken) as a result of using the analysis or any of its contents. Datanet its directors, owners, editors, officials, employees, distributor and agents or any associate will not be liable for any errors in the information contained or any consequences arising from the use of the contents of the provided information/analysis.
10. If any provision of these terms and conditions is held invalid or illegal or unenforceable for any reason by any court of competent jurisdiction, such provision shall be severed and the remainder of provisions of the terms and conditions shall continue in full force and effect as if the Term of Use had been executed with the invalid, illegal or unenforceable provision eliminated.
11. If there are any discrepancies in the information provided, please bring it to attention of Datanet for suitable rectification measures.



**Buy Online This Complete Book At  
Datanet India eBooks Store**

**[www.indiastatpublications.com](http://www.indiastatpublications.com)**

**or go directly at**

**[http://www.indiastatpublications.com/  
Assembly\\_factbook/Uttar Pradesh/Baghpat/ Modi\\_Nagar](http://www.indiastatpublications.com/Assembly_factbook/Uttar%20Pradesh/Baghpat/Modi_Nagar)**

 **indiastat***elections*

ISBN : 978-93-5822-108-4



9 789358 221084