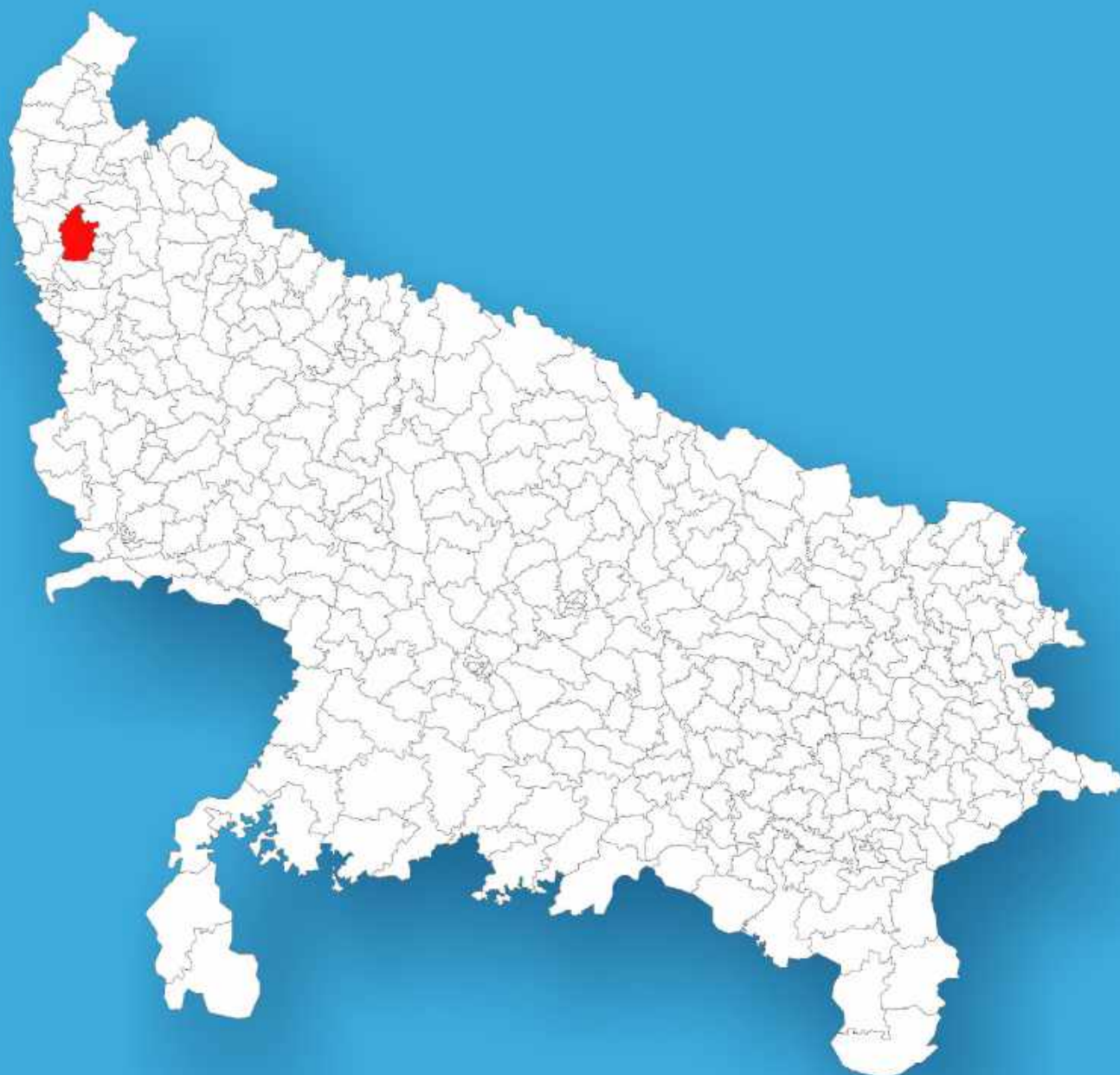




Uttar Pradesh

Assembly Factbook™

Siwalkhas Assembly Constituency



Key Electoral Data of Siwalkhas
Assembly Constituency (Vidhan Sabha)

Uttar Pradesh

Assembly Factbook™

Siwalkhas Assembly Constituency



Siwalkhas Vidhan Sabha

Editor & Director

Dr. R.K. Thukral

Research Editor

Dr. Shafeeq Rahman

**Compiled, Researched and Published by
Datanet India Pvt. Ltd.**

D-100, 1st Floor,

Okhla Industrial Area, Phase-I,

New Delhi- 110020.

Ph.: 91-11- 43580781-84

Email : support@indiastatpublications.com

Website : www.indiastatelections.com

Online Book Store :

www.indiastatpublications.com

Report No. : AFB/UP-043-0125

ISBN : 978-93-5905-873-3

First Edition : January, 2018

Eighth Updated Edition : January, 2025

Price : Rs.11500/-

US\$ 310

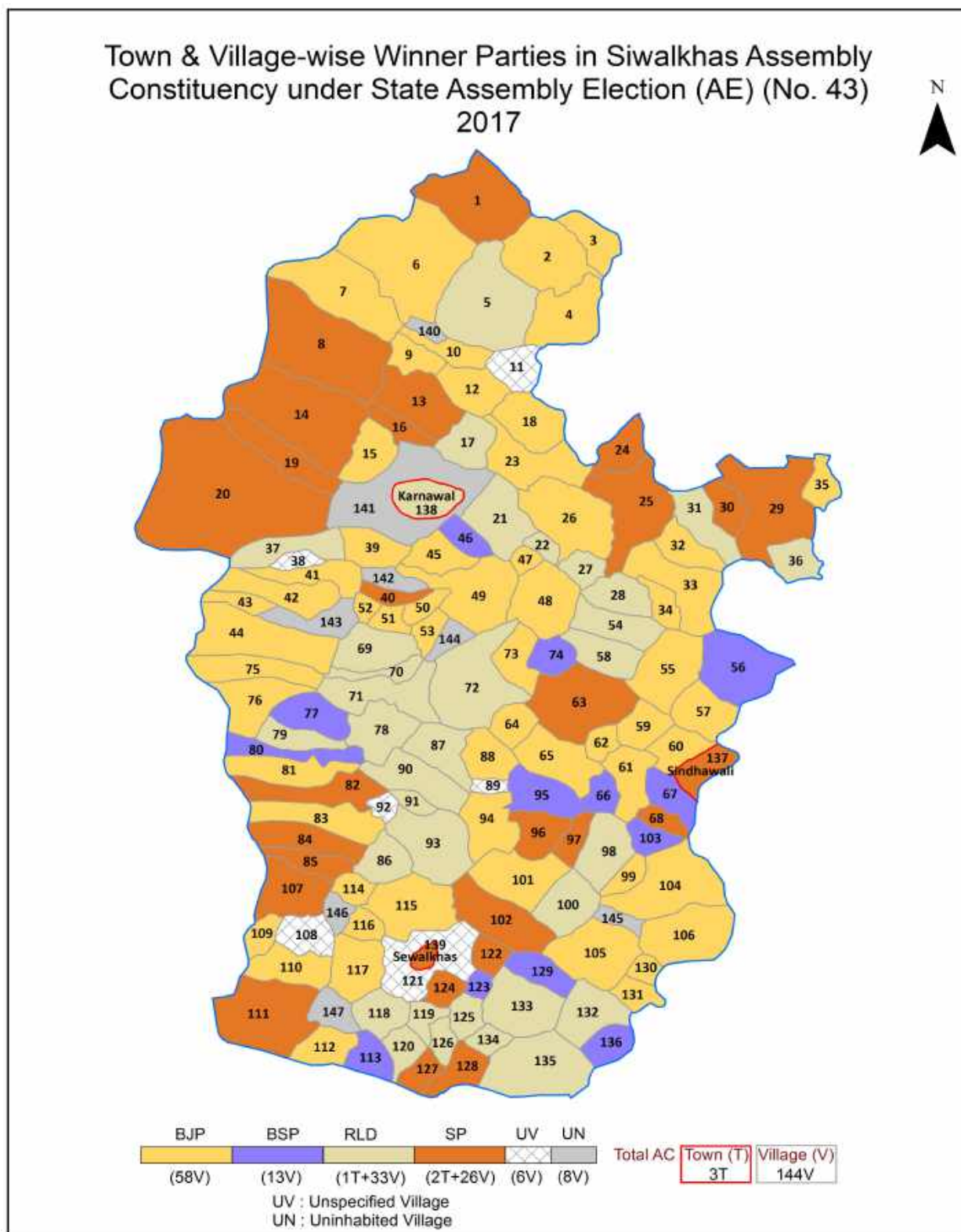
© Datanet India Pvt. Ltd.

All rights reserved. No part of this book may be reproduced, stored in a retrieval system or transmitted in any form or by any means, mechanical photocopying, photographing, scanning, recording or otherwise without the prior written permission of the publisher. Please refer to Disclaimer at page no. 291 for the use of this publication.

Printed in India

No.	Particulars	Page No.
	Introduction	
1	Assembly Constituency - (Vidhan Sabha) at a Glance Features of Assembly as per Delimitation Commission of India (2008)	1-2
	Location and Political Maps	
2	Location Map Boundaries of Assembly Constituency - (Vidhan Sabha) in District Boundaries of Assembly Constituency under Parliamentary Constituency - (Lok Sabha) Town & Village-wise Winner Parties-2024, 2022, 2019, 2017, 2014, 2012 and 2009	3-11
	Administrative Setup (2011)	
3	District Sub-district Towns Villages Inhabited Villages Uninhabited Villages Village Panchayat Intermediate Panchayat	12-19
	Demographics (2011)	
4	Population Households Rural/Urban Population Towns and Villages by Population Size Sex Ratio (Total & 0-6 Years) Religious Population Social Population Literacy Rate	20-21
	Electoral Features	
5	Important Dates of Last Elections Held Electors by Gender Service Electors Voters Voters Turnout Polling Stations & Average Number of Electors per Polling Station Electors by Age Group Present Elected Representatives	22-27
	Historical Summary Election Results	
6	Vote Share of Major Parties Winning Margin (Number & Percentage) Polarity of Parties Summary Result of Assembly Segment of Parliamentary Election 2024, 2019, 2014, 2009, 2004 and 1999 Summary Result of Assembly Elections 2022, 2017, 2012, 2007, 2002, 1996, 1993, 1991, 1989, 1985, 1980, 1977 and 1974	28-48
	Polling Station Level Election Results	
7	Name and Number of Polling Station 2024, 2022, 2019, 2017, 2014, 2012 and 2009 Polling Station-wise Electors, Voters & Voters Turnout 2024, 2022, 2019, 2017, 2014, 2012 and 2009 Polling Station wise Elections Results 2024, 2022, 2019, 2017, 2014, 2012 and 2009	49-254
8	Panchayat and Local Bodies Election Results Panchayat Result 2015 Urban Local Bodies Result 2012	255-269
	Share of Assembly Constituency	
9	Share of Assembly Constituency - (Vidhan Sabha) in State, District and Parliamentary Constituency - (Lok Sabha)	270
	Socio-Economic Amenities (2011)	
10	Access to Administrative Units Agricultural, Manufacturing and Industrial Commodities Demographic Indicators Education Health & Manpower Drinking Water Supply Sanitation Entertainment and Recreations Infrastructure Power Food Allocation Distribution and Marketing of Agriculture Commodities Infrastructure Transport and Road Infrastructure Communication Banking and Financial Services Land Use Irrigation Source	272-286
11	Abbreviation & Sources	287-290
12	Disclaimer	291

Location & Political Map



Administrative Setup

List of Village Panchayat & Intermediate Panchayat (Block) Name - 2011

Village Name	Village Panchayat Name	Intermediate Panchayat Name
Afzalpur Pawati	-	Janikhurd
Ahara	Ahara	Janikhurd
Ajnauli	Ajnauli Soharka	Janikhurd
Alamgir Pur	Alamgirpur	Rohta
Amanullapur	Amanullapur	Janikhurd
Arnawali	Arnawali	Rohta
Azampur	Arnawali	Rohta
Badruddinnagar Nanu	Badruddinnagar Nanu	Sarurpur Khurd
Bafar	Bafar	Janikhurd
Bahadurpur	Bahadurpur	Sarurpur Khurd
Bahrampur Khas	Bahrampur Khas	Janikhurd
Bahrampur Morna	Bahrampur Morna	Janikhurd
Banwaripur	Banwaripur	Rohta
Baparsi	Baparsi	Sarurpur Khurd
Baram	Baram	Rohta
Basatikri	Basatikrijani Khurd	Janikhurd
Bhadaura	Bhadaura	Rohta
Bhalsauna	Bhalsauna	Sarurpur Khurd
Bhavi	Bhavi	Janikhurd
Bhawa-Nagla	Bhawa-Nagla	Sarurpur Khurd
Bhuni	Bhuni	Sarurpur Khurd
Bohla	Bohla	Rohta
Bubakpur	Bubakpur	Sarurpur Khurd
Chak Morna	Choubala	Janikhurd
Chandora	Nagla Kumba Chandora	Janikhurd
Chhur	Chhur	Sarurpur Khurd
Chindori Khas	Chindori Khas	Rohta
Chindori Patti Dalu	Chindori Patti Dalu	Rohta
Chobla	Chpbla	Janikhurd

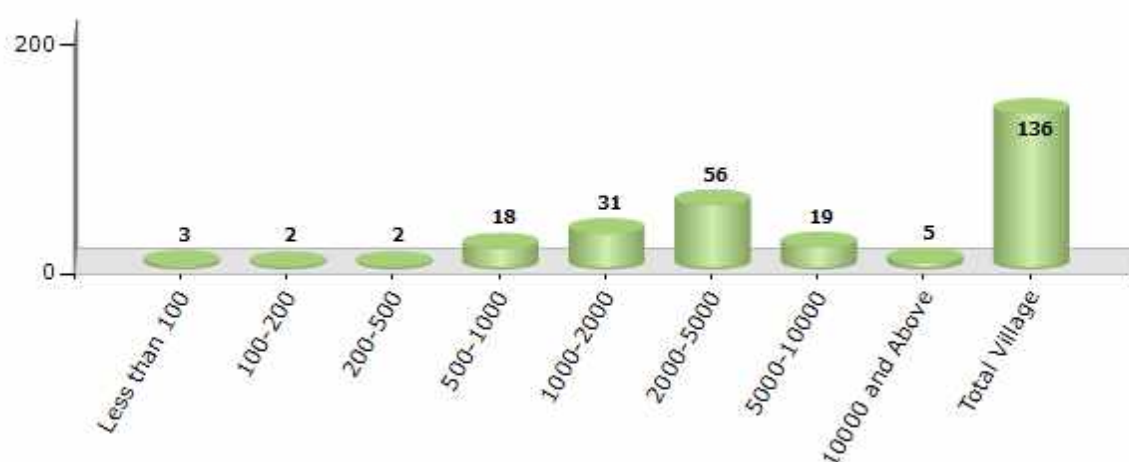
Contd....

Demographics

Number of Villages by Population Size - 2011

Less than 100	100-200	200-500	500-1000	1000-2000	2000-5000	5000-10000	10000 and Above	Total Village
3	2	2	18	31	56	19	5	136

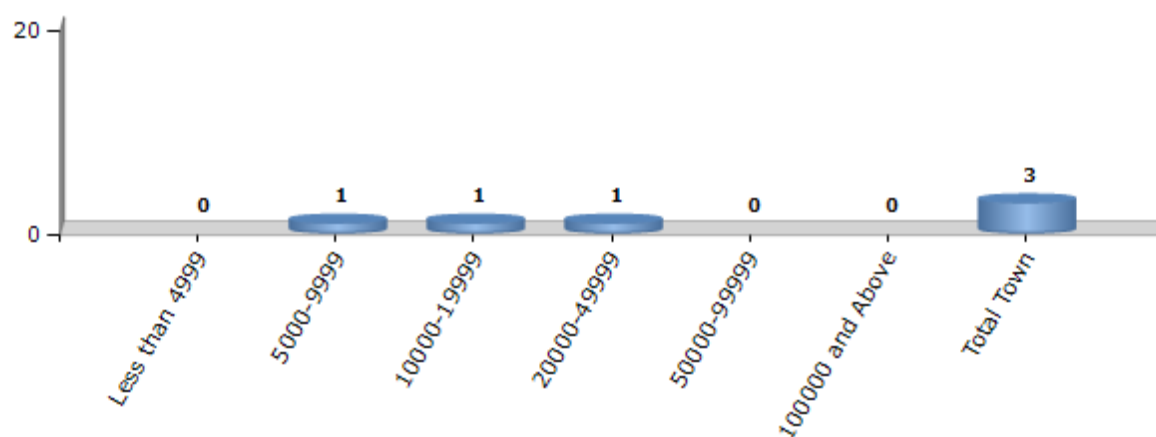
Number of Villages by Population Size - 2011



Number of Towns by Population Size - 2011

Less than 4999	5000-9999	10000-19999	20000-49999	50000-99999	100000 and Above	Total Town
0	1	1	1	0	0	3

Number of Towns by Population Size - 2011

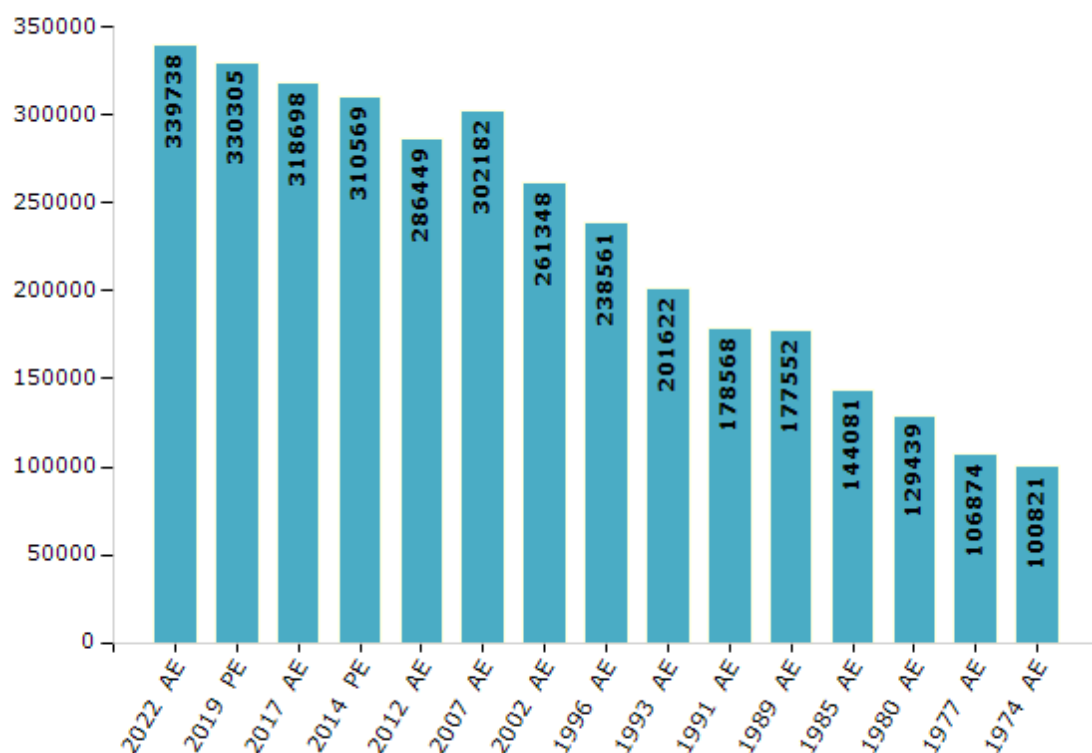


Electoral Features

Electors by Male & Female

Year	Male	Female	Others	Total	Year	Male	Female	Others	Total
2022 AE	187696	152026	16	339738	1991 AE	106870	71698	-	178568
2019 PE	183797	146494	14	330305	1989 AE	106269	71283	-	177552
2017 AE	178406	140281	11	318698	1985 AE	79467	64614	-	144081
2014 PE	174791	135767	11	310569	1980 AE	70393	59046	-	129439
2012 AE	161277	125161	11	286449	1977 AE	59298	47576	-	106874
2009 PE	-	-	-	-	1974 AE	55338	45483	-	100821
2007 AE	165282	136900	-	302182	1969 AE	-	-	-	-
2004 PE	-	-	-	-	1967 AE	-	-	-	-
2002 AE	143753	117595	-	261348	1962 AE	-	-	-	-
1999 PE	-	-	-	-	1957 AE	-	-	-	-
1996 AE	139301	99260	-	238561	1952 AE	-	-	-	-
1993 AE	109463	92159	-	201622					

Number of Electors



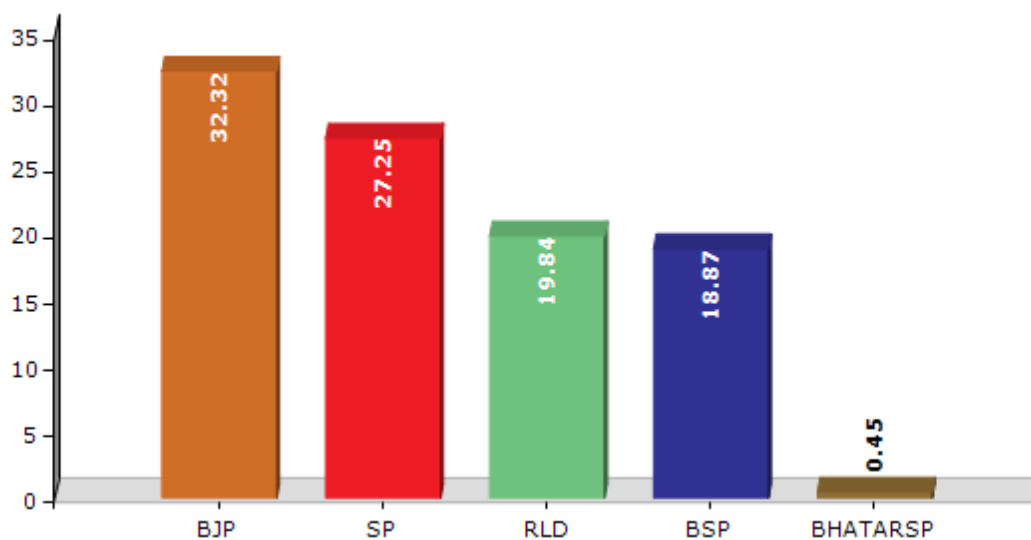
Note : AE : Assembly Election, PE : Assembly Segment of Parliamentary Election

Historical Summary Election Results

Summary Result of Assembly Election - 2017

Candidate Name	Party	Votes	Votes %
Jitendra Pal Singh (Billu)	BJP	72842	32.32
Ghulam Mohammad	SP	61421	27.25
Yashveer Singh	RLD	44710	19.84
Nadeem Ahamad Urf Nadeem Chauhan	BSP	42524	18.87
Deepak Ram	BHATARSP	1010	0.45
Harendra	IND	592	0.26
Subhash	IND	551	0.24
Wasi Mohammad	IND	342	0.15
Vikrant Choudhary	IND	287	0.13
	NOTA	1086	0.48

Votes Percentage of Top Parties - 2017



Polling Station Level Election Results

Number and Name of Polling Stations (PS) (2022)

Number of Polling Stations	Name of Polling Stations	Number of Polling Stations	Name of Polling Stations
1	Ucch Prathmik Vidhalya (1 To 8) Pithlokar Room NO 1	22	Prathmik Vidhalya No.2 Chhur Dakshini Kaksh
2	Ucch Prathmik Vidhalya (1 To 8) Pithlokar Room NO 2	23	Prathmik Vidhalya NO. 1 Chhur
3	Ucch Prathmik Vidhalya (1 To 8) Pithlokar Room NO 3	24	Prathmik Vidhalya NO. 3 Chhur
4	Ucch Prathmik Vidhalya (1 To 8) Pithlokar Room NO 4	25	Prathmik Vidhalya Mulhera No. 2 R. No. 1
5	Ucch Prathmik Vidhalya (1 To 8) Pithlokar Room NO 5	26	Prathmik Vidhalya Mulhera No. 2 R. No. 2
6	Panchyat Ghar Pithlokar	27	Panchyat Ghar Mulhera R.N. 1
7	Prathmik Vidhalya Purani Kalandi R. No 1	28	Panchyat Ghar Mulhera R.N. 2
8	Prathmik Vidhalya Purani Kalandi R. No.2	29	Sant Keshav Das Inter College Mulhera R. No.1
9	Naya Prathmik Vidhalya Kalandi	30	Sant Keshav Das Inter College Mulhera R. No.2
10	Prathmik Vidhalya Navada Majra Kalandi R. N. 1	31	Sant Keshav Das Inter College Mulhera R. No.3
11	Prathmik Vidhalya Navada Majra Kalandi R. N. 2	32	Prathmik Vidhalya Baparsi R. No. 1
12	Ucch Prathmik Vidhalya (1To 8) Pali R.NO 1	33	Prathmik Vidhalya Baparsi R. No. 3
13	Ucch Prathmik Vidhalya (1To 8) Pali R.NO 2	34	Prathmik Vidhalya Baparsi R. No. 2
14	Ucch Prathmik Vidhalya (6To 8) Kaland R.N. 1	35	Ucch Prathmik Vidhalya (1 To 8) Panchali Bujurg Room NO 1
15	Ucch Prathmik Vidhalya (6To 8) Kaland R.N. 2	36	Ucch Prathmik Vidhalya (1 To 8) Panchali Bujurg Room NO 2
16	Ucch Prathmik Vidhalya (6 To 8) Kaland Room NO 3	37	Ucch Prathmik Vidhalya (1 To 8) Panchali Bujurg Room NO 3
17	Ucch Prathmik Vidhalya (6 To 8) Kaland Room NO 4	38	Ucch Prathmik Vidhalya (1 To 8) Panchali Bujurg Room NO 4
18	Prathmik Vidhalya Kaland	39	Ucch Prathmik Vidhalya (1 To 8) Panchali Bujurg Room NO 5
19	Shri Gandhi Inter College Chhur R. No. 1	40	Ucch Prathmik Vidhalya (1 To 8) Panchali Bujurg Room NO 6
20	Shri Gandhi Inter College Chhur R. No. 2	41	Ucch Prathmik Vidhalya (1 To 8) Panchali Bujurg Aganwari Kaksh Room NO 7
21	Prathmik Vidhalya No.2 Chhur Uttari Kaksh	42	Prathmik Vidhalya No. 1 Gotka R. No. 1

Contd....

Polling Station Level Election Results

Polling Station-wise Votes Secured by Overall Top Five Parties in Siwalkhas Assembly in Assembly Election (AE) under Baghpat Parliamentary Constituency in Uttar Pradesh (2022)

Number of Polling Station	Winner - Ghulam Mohammad (RLD)	Runner-up - Maninder Pal (BJP)	3rd - Mukrram Ali Urf Nanhe Khatun (BSP)	4th - Rafat (AIMIM)	5th - Amit Jani (AIFB)	NOTA	Other	Total Votes Secured
36	677	75	9	27	0	4	4	796
37	579	265	3	14	0	6	7	874
38	318	253	2	11	3	8	10	605
39	479	27	41	25	1	6	6	585
40	16	324	56	0	0	2	6	404
41	85	212	49	9	0	3	7	365
42	22	756	4	0	1	0	3	786
43	4	712	0	0	0	1	2	719
44	40	491	31	2	7	0	21	592
45	26	265	57	0	1	0	1	350
46	402	87	1	20	2	0	4	516
47	495	34	8	48	0	4	3	592
48	17	462	36	1	1	1	2	520
49	109	165	38	2	0	2	2	318
50	410	206	9	19	0	3	10	657
51	382	33	19	22	0	1	8	465
52	623	99	26	39	7	2	15	811
53	271	300	209	2	2	2	3	789
54	218	459	105	3	1	6	2	794
55	158	272	19	4	0	3	2	458
56	129	176	194	1	1	1	6	508
57	55	557	4	1	0	0	8	625
58	106	345	172	3	4	1	9	640
59	568	174	0	1	2	2	7	754
60	168	185	388	1	3	1	5	751
61	329	273	116	0	3	1	6	728
62	412	134	16	1	0	4	1	568
63	175	423	27	6	68	5	19	723
64	84	358	190	1	35	1	9	678
65	549	225	1	2	0	6	10	793
66	334	240	1	2	1	9	12	599
67	512	21	5	85	1	5	13	642
68	513	46	9	35	0	4	6	613
69	294	168	265	4	2	2	8	743
70	276	437	66	3	1	7	9	799

Contd....

Polling Station Level Election Results

Winner, Runner-up and 3rd Party Position & Winning Margin According to Polling Stations in Siwalkhas Assembly in Assembly Election (AE) under Baghpat Parliamentary Constituency in Uttar Pradesh (2022)

Polling Station Number	Winner Party	Winner Votes (%)	Runner-up Party	Runner-up Votes (%)	Winning Margin Votes (%)	Third Party	Third Party Votes (%)	Other Votes (%)
71	BJP	421 (63.31)	RLD	202 (30.38)	219 (32.93)	BSP	26 (3.91)	16 (2.41)
72	BJP	269 (37.94)	BSP	244 (34.41)	25 (3.53)	RLD	179 (25.25)	17 (2.4)
73	RLD	420 (59.49)	BJP	277 (39.24)	143 (20.25)	BSP	2 (0.28)	7 (0.99)
74	RLD	221 (47.22)	BJP	176 (37.61)	45 (9.61)	BSP	60 (12.82)	11 (2.35)
75	RLD	546 (97.15)	AIMIM	6 (1.07)	540 (96.08)	BJP	3 (0.53)	7 (1.25)
76	RLD	260 (60.61)	BJP	87 (20.28)	173 (40.33)	BSP	68 (15.85)	14 (3.26)
77	BJP	499 (69.21)	ASPKR	109 (15.12)	390 (54.09)	BSP	62 (8.6)	51 (7.07)
78	RLD	553 (87.09)	BJP	65 (10.24)	488 (76.85)	BSP	5 (0.79)	12 (1.89)
79	RLD	306 (97.76)	BJP	3 (0.96)	303 (96.8)	BSP	2 (0.64)	2 (0.64)
80	RLD	239 (74.22)	BJP	66 (20.5)	173 (53.72)	AIMIM	7 (2.17)	10 (3.11)
81	RLD	380 (78.03)	BJP	52 (10.68)	328 (67.35)	BSP	37 (7.6)	18 (3.7)
82	RLD	342 (67.59)	BJP	88 (17.39)	254 (50.2)	BSP	63 (12.45)	13 (2.57)
83	RLD	344 (66.8)	BJP	148 (28.74)	196 (38.06)	INC	9 (1.75)	14 (2.72)
84	BJP	308 (58.22)	BSP	149 (28.17)	159 (30.05)	RLD	67 (12.67)	5 (0.95)
85	BJP	251 (42.11)	RLD	226 (37.92)	25 (4.19)	BSP	105 (17.62)	14 (2.35)
86	BJP	338 (60.68)	RLD	204 (36.62)	134 (24.06)	INC	4 (0.72)	11 (1.97)
87	BSP	333 (54.41)	BJP	159 (25.98)	174 (28.43)	RLD	110 (17.97)	10 (1.63)
88	BJP	315 (68.33)	BSP	74 (16.05)	241 (52.28)	RLD	62 (13.45)	10 (2.17)
89	BJP	313 (58.83)	RLD	211 (39.66)	102 (19.17)	INC	2 (0.38)	6 (1.13)
90	RLD	201 (51.28)	BJP	187 (47.7)	14 (3.58)	IND (N)	2 (0.51)	2 (0.51)
91	BJP	414 (53.98)	RLD	335 (43.68)	79 (10.3)	IND (N)	6 (0.78)	12 (1.56)
92	RLD	395 (49.69)	BJP	373 (46.92)	22 (2.77)	INC	8 (1.01)	19 (2.39)
93	BJP	241 (82.25)	RLD	45 (15.36)	196 (66.89)	IND (S)	3 (1.02)	4 (1.37)
94	BJP	289 (59.96)	RLD	91 (18.88)	198 (41.08)	BSP	86 (17.84)	16 (3.32)
95	BJP	396 (60.46)	RLD	245 (37.4)	151 (23.06)	BSP	4 (0.61)	10 (1.53)
96	BJP	331 (50.15)	RLD	266 (40.3)	65 (9.85)	BSP	54 (8.18)	9 (1.36)
97	BJP	297 (49.92)	RLD	196 (32.94)	101 (16.98)	AIFB	74 (12.44)	28 (4.71)
98	RLD	171 (47.5)	BJP	149 (41.39)	22 (6.11)	BSP	36 (10)	4 (1.11)
99	BJP	570 (87.42)	RLD	46 (7.06)	524 (80.36)	BSP	9 (1.38)	27 (4.14)
100	BJP	465 (75.98)	RLD	70 (11.44)	395 (64.54)	BSP	64 (10.46)	13 (2.12)
101	RLD	308 (63.77)	BJP	147 (30.43)	161 (33.34)	BSP	15 (3.11)	13 (2.69)
102	BJP	208 (57.46)	BSP	104 (28.73)	104 (28.73)	RLD	46 (12.71)	4 (1.1)
103	BJP	317 (57.95)	RLD	129 (23.58)	188 (34.37)	BSP	58 (10.6)	43 (7.86)
104	BJP	261 (47.71)	RLD	218 (39.85)	43 (7.86)	BSP	64 (11.7)	4 (0.73)
105	RLD	298 (67.27)	BJP	132 (29.8)	166 (37.47)	INC	3 (0.68)	10 (2.26)

Contd....

Socio-Economic Amenities - Rural

Access to Education Facilities

Particulars	Number of Villages (% of Population)				
	Available	Not Available	If Not Available (Distance of Nearest Facility)		
			A	B	C
Govt. Primary School	122 (98)	14 (2)	1 (0)	0 (0)	0 (0)
Private Primary School	109 (94)	27 (6)	0 (0)	0 (0)	0 (0)
Govt. Middle School	85 (80)	51 (20)	13 (4)	3 (2)	0 (0)
Private Middle School	69 (63)	67 (37)	10 (4)	3 (2)	1 (0)
Govt. Secondary School	22 (23)	114 (77)	31 (18)	11 (11)	5 (2)
Private Secondary School	35 (33)	101 (67)	33 (18)	5 (3)	1 (1)
Govt. Senior Secondary School	15 (17)	121 (83)	35 (21)	13 (11)	4 (2)
Private Senior Secondary School	24 (27)	112 (73)	37 (20)	4 (4)	1 (0)
Govt. Arts and Science Degree College	2 (5)	134 (95)	6 (5)	23 (17)	24 (19)
Private Arts and Science Degree College	5 (4)	131 (96)	22 (11)	19 (17)	27 (17)
Govt. Engineering College	0 (0)	136 (100)	2 (2)	15 (12)	20 (19)
Private Engineering College	6 (7)	130 (93)	19 (8)	27 (22)	31 (16)
Govt. Medicine College	1 (2)	135 (98)	3 (1)	6 (5)	34 (35)
Private Medicine College	1 (1)	135 (99)	4 (3)	8 (7)	66 (39)
Govt. Management Institute	0 (0)	136 (100)	0 (0)	4 (2)	38 (39)
Private Management Institute	3 (3)	133 (97)	16 (8)	15 (9)	42 (26)
Govt. Polytechnic	0 (0)	136 (100)	1 (1)	12 (8)	48 (40)
Private Polytechnic	4 (5)	132 (95)	6 (2)	20 (15)	37 (27)
Govt. Vocational Training School/ITI	0 (0)	136 (100)	2 (2)	5 (3)	67 (52)
Private Vocational Training School/ITI	1 (1)	135 (99)	4 (2)	14 (8)	35 (25)
Govt. Non Formal Training Centre	2 (1)	134 (99)	7 (3)	7 (3)	63 (48)
Private Non Formal Training Centre	0 (0)	136 (100)	1 (1)	2 (3)	29 (16)
Govt. School For Disabled	0 (0)	136 (100)	2 (2)	6 (4)	63 (48)
Private School For Disabled	0 (0)	136 (100)	0 (0)	1 (1)	28 (15)
Government Others	0 (0)	136 (100)	0 (0)	2 (2)	15 (13)
Private Others	0 (0)	136 (100)	0 (0)	0 (0)	13 (7)

Note : Distance A : Less than 5 km; B : Between 5-10 km; C : 10+ km.; Source : Data Analysis is based on 2011 Census.

DISCLAIMER

The Terms of Use and Disclaimer of Datanet India Private Limited (hereinafter referred to as "Datanet") for use of this analysis report of **Siwalkhas Assembly Constituency (Siwalkhas Vidhan Sabha)** :-

1. **Assembly Factbook™** is a Registered Trade Mark owned by Datanet.
2. All the maps are sketched and graphical representation only and have not been drawn to the scale and also not to represent the actual geographical area or boundary of the unit.
3. The data for the aforesaid analysis is based on authentic sources and has been culled from the various publications of Census, CSO and NSSO for district and block level data, various central and state government departments, Central & State Elections Commissions and the concerned Returning Officers' releases, Electoral Rolls, Election results and allied publications, internal assessment, surveys, estimates and analysis. Therefore, certain adjustment of data at micro level may have been done to arrive closer to the macro data.
4. Data have been provided on an "As Is" and "As AVAILABLE" basis
5. The colours shown in the maps or diagram and charts of a particular party, alliance or AC are indicative and do not represent them.
6. This publication which includes maps, sheets, graphs and data would be the property under copyright of Datanet only. The user may use these for its internal study, analysis and research purposes. It's public display, re-selling or any commercial uses by the user are not allowed.
7. Datanet has taken due care and caution in compilation and processing of data and allied information, but does not guarantee the accuracy, adequacy or completeness of any information/analysis and will be not responsible for any errors or omissions or for the results obtained from the use of such information/analysis.
8. All the contents for the publication have been culled from various authentic sources and Datanet reasonably believes such sources to be reliable, but does not make any representations, express or implied as to the accuracy or fitness of use of such information. The information or contents of the information/analysis do not constitute advice and should not be relied upon in making (or refraining from making) any decision. Any reliance placed upon the information provided by Datanet is the sole responsibility and strictly at the user's risk.
9. In no event will Datanet be liable for any damages (including, without limitation, damages for loss of business projects, or loss of profits) arising in contract, tort or otherwise from the use of or inability to use any of its contents, or from any action taken (or refrained from being taken) as a result of using the analysis or any of its contents. Datanet its directors, owners, editors, officials, employees, distributor and agents or any associate will not be liable for any errors in the information contained or any consequences arising from the use of the contents of the provided information/analysis.
10. If any provision of these terms and conditions is held invalid or illegal or unenforceable for any reason by any court of competent jurisdiction, such provision shall be severed and the remainder of provisions of the terms and conditions shall continue in full force and effect as if the Term of Use had been executed with the invalid, illegal or unenforceable provision eliminated.
11. If there are any discrepancies in the information provided, please bring it to attention of Datanet for suitable rectification measures.

**Buy Online This Complete Book At
Datanet India eBooks Store**

www.indiastatpublications.com

or go directly at

**[http://www.indiastatpublications.com/
Assembly_factbook/Uttar Pradesh/Baghpat/ Siwalkhas](http://www.indiastatpublications.com/Assembly_factbook/Uttar%20Pradesh/Baghpat/Siwalkhas)**

 **indiastat**elections

ISBN : 978-93-5905-873-3



9 789359 058733