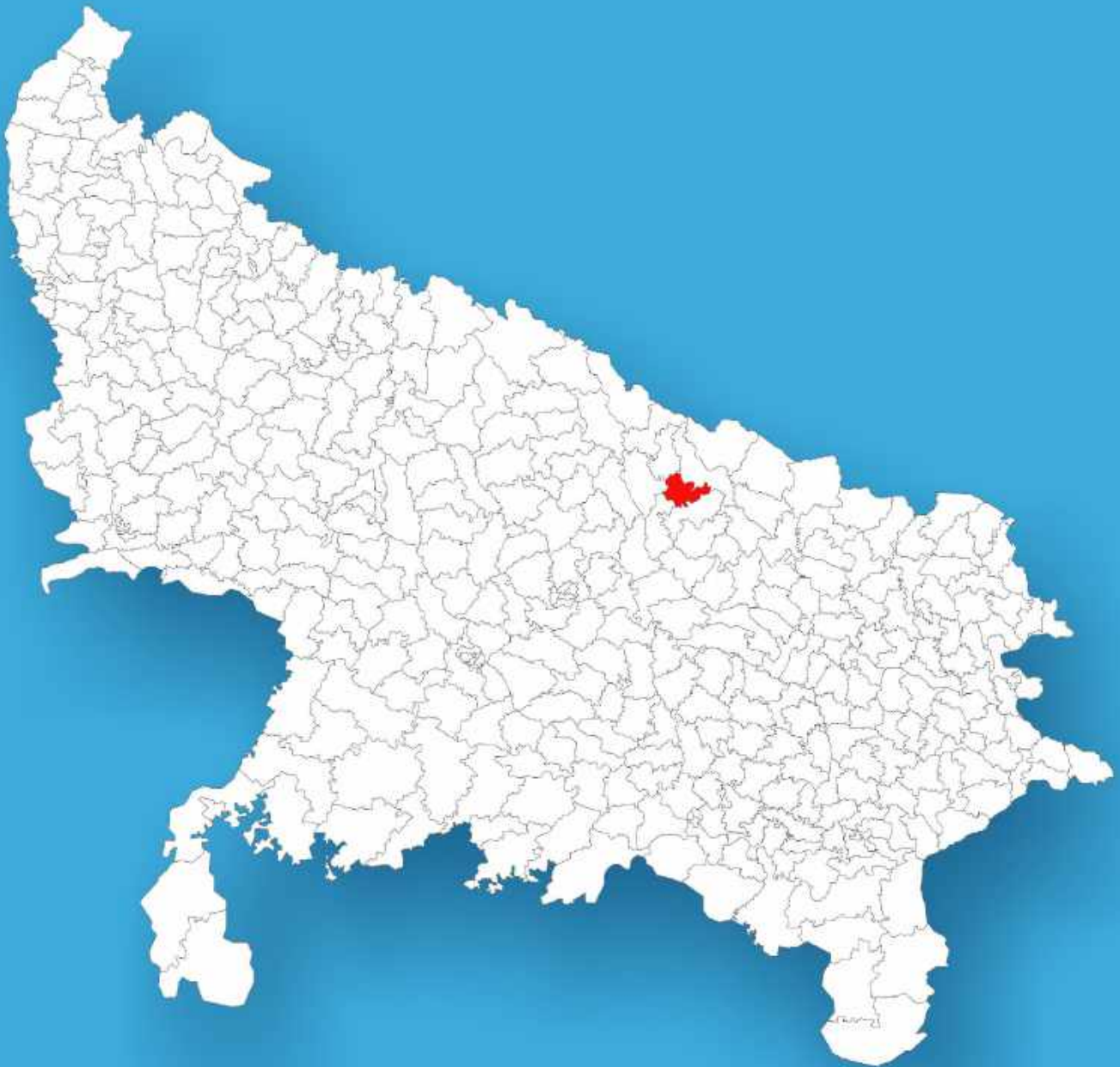




Uttar Pradesh

Assembly Factbook™

Bahraich Assembly Constituency



Key Electoral Data of Bahraich
Assembly Constituency (Vidhan Sabha)

Uttar Pradesh
Assembly FactbookTM
Bahraich Assembly Constituency



Bahraich Vidhan Sabha

Editor & Director

Dr. R.K. Thukral

Research Editor

Dr. Shafeeq Rahman

**Compiled, Researched and Published by
Datanet India Pvt. Ltd.**

D-100, 1st Floor,

Okhla Industrial Area, Phase-I,

New Delhi- 110020.

Ph.: 91-11- 43580781-84

Email : support@indiastatpublications.com

Website : www.indiastatelections.com

Online Book Store :

www.indiastatpublications.com

Report No. : AFB/UP-286-0125

ISBN : 978-93-5822-669-0

First Edition : January, 2018

Eighth Updated Edition : January, 2025

Price : Rs.11500/-

US\$ 310

© Datanet India Pvt. Ltd.

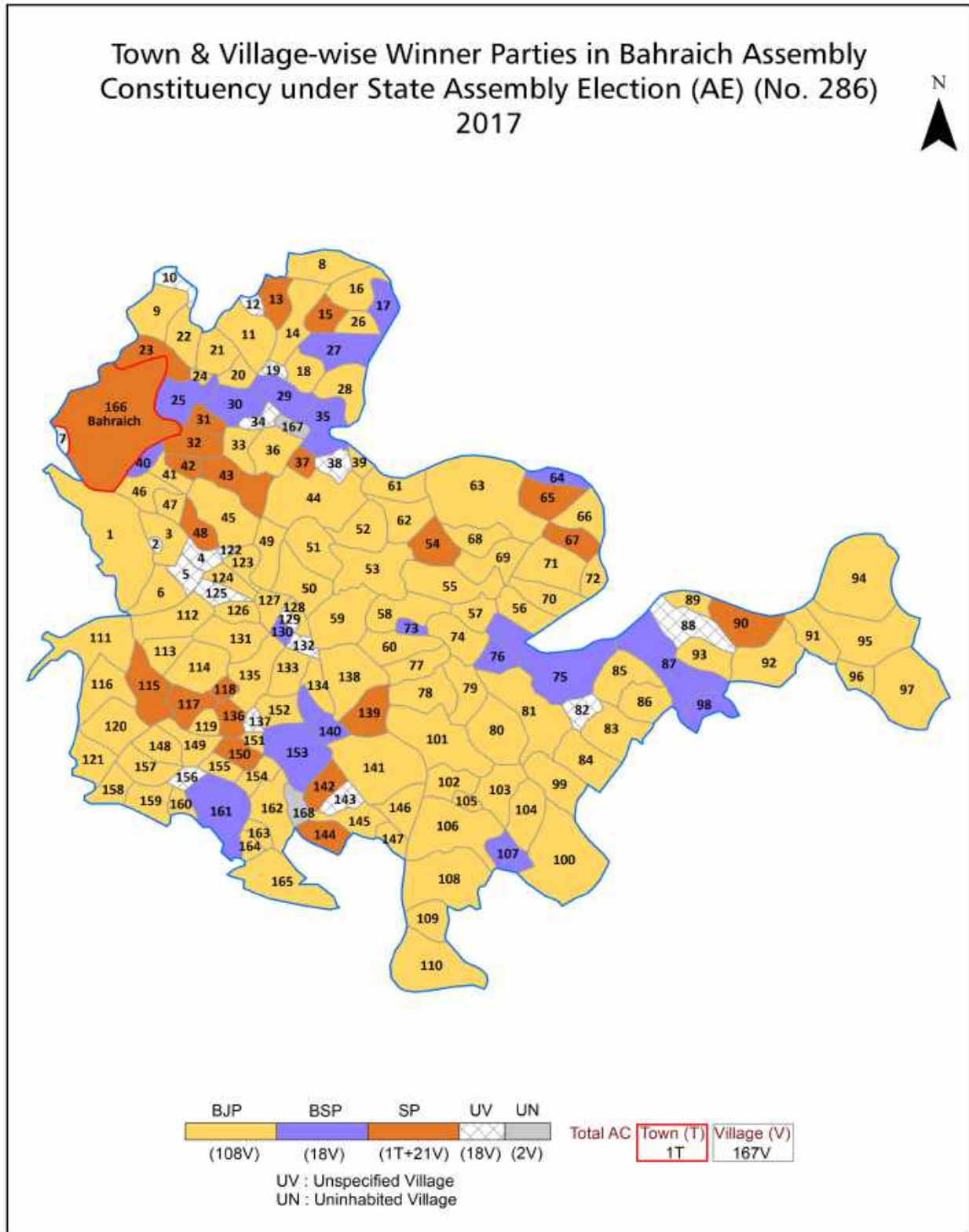
All rights reserved. No part of this book may be reproduced, stored in a retrieval system or transmitted in any form or by any means, mechanical photocopying, photographing, scanning, recording or otherwise without the prior written permission of the publisher. Please refer to Disclaimer at page no. 314 for the use of this publication.

Printed in India

Contents

No.	Particulars	Page No.
	Introduction	
1	Assembly Constituency - (Vidhan Sabha) at a Glance Features of Assembly as per Delimitation Commission of India (2008)	1-2
	Location and Political Maps	
2	Location Map Boundaries of Assembly Constituency - (Vidhan Sabha) in District Boundaries of Assembly Constituency under Parliamentary Constituency - (Lok Sabha) Town & Village-wise Winner Parties-2024, 2022, 2019, 2017, 2014, 2012 and 2009	3-11
	Administrative Setup (2011)	
3	District Sub-district Towns Villages Inhabited Villages Uninhabited Villages Village Panchayat Intermediate Panchayat	12-20
	Demographics (2011)	
4	Population Households Rural/Urban Population Towns and Villages by Population Size Sex Ratio (Total & 0-6 Years) Religious Population Social Population Literacy Rate	21-22
	Electoral Features	
5	Important Dates of Last Elections Held Electors by Gender Service Electors Voters Voters Turnout Polling Stations & Average Number of Electors per Polling Station Electors by Age Group Present Elected Representatives	23-28
	Historical Summary Election Results	
6	Vote Share of Major Parties Winning Margin (Number & Percentage) Polarity of Parties Summary Result of Assembly Segment of Parliamentary Election 2024, 2019, 2014, 2009, 2004 and 1999 Summary Result of Assembly Elections 2022, 2017, 2012, 2007, 2002, 1996, 1993, 1991, 1989, 1985, 1980, 1977, 1974, 1969, 1967, 1962, 1957 and 1952	29-57
	Polling Station Level Election Results	
7	Name and Number of Polling Station 2024, 2022, 2019, 2017, 2014, 2012 and 2009 Polling Station-wise Electors, Voters & Voters Turnout 2024, 2022, 2019, 2017, 2014, 2012 and 2009 Polling Station wise Elections Results 2024, 2022, 2019, 2017, 2014, 2012 and 2009	58-275
	Panchayat and Local Bodies Election Results	
8	Panchayat Result 2015 Urban Local Bodies Result 2012	276-292
	Share of Assembly Constituency	
9	Share of Assembly Constituency - (Vidhan Sabha) in State, District and Parliamentary Constituency - (Lok Sabha)	293
	Socio-Economic Amenities (2011)	
10	Access to Administrative Units Agricultural, Manufacturing and Industrial Commodities Demographic Indicators Education Health & Manpower Drinking Water Supply Sanitation Entertainment and Recreations Infrastructure Power Food Allocation Distribution and Marketing of Agriculture Commodities Infrastructure Transport and Road Infrastructure Communication Banking and Financial Services Land Use Irrigation Source	295-309
11	Abbreviation & Sources	310-313
12	Disclaimer	314

Location & Political Map



Administrative Setup

List of Village Panchayat & Intermediate Panchayat (Block) Name - 2011

Village Name	Village Panchayat Name	Intermediate Panchayat Name
Adilpur	Adilpur	Tajwapur
Ahiratad	Bhagharia	Huzoorpur
Ahirauna	Ahirauna	Chitaura
Ailiha	Ailiha	Huzoorpur
Ajatapur	Diha	Chitaura
Aminpur Nagraur	Aminpur Nagraur	Chitaura
Anandpur	Nindura	Huzoorpur
Araji Jot Keshav	Sitkahna Jot Keshav	Chitaura
Arkapur	Arkapur	Payagpur
Ashokha	Ashokha	Chitaura
Awalpur Masudpur	Bhat Purwa	Tajwapur
Babhni	Bulha	Huzoorpur
Babhniawan	Babhniawan	Payagpur
Badagaon	Badagaon	Huzoorpur
Baghaura	Baghaura	Chitaura
Bahadur Chak	Kusaur	Chitaura
Bahadurpur	Bahadurpur	Chitaura
Bahuta	Aliha	Huzoorpur
Baikuntha	Gokulpur	Huzoorpur
Bakshi Pura	Bakshi Pura	Chitaura
Bambharpur	Bambharpur	Huzoorpur
Bania Hari	Bania Hari	Chitaura
Bankata	-	Payagpur
Baraihiya	Bada Gaon	Chitaura
Bashir Ganj	Rajapur Mafi	Chitaura
Beerpur	Beerpur	Payagpur
Belgaon	Ramwapur	Huzoorpur
Belkhara	Maghnagra	Payagpur
Belwa Padum	Belwa Padum	Payagpur

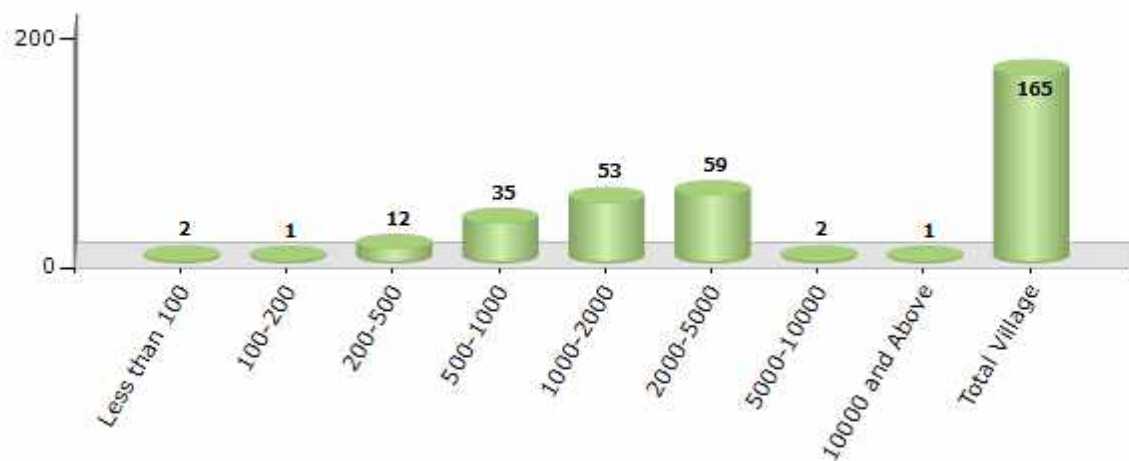
Contd....

Demographics

Number of Villages by Population Size - 2011

Less than 100	100-200	200-500	500-1000	1000-2000	2000-5000	5000-10000	10000 and Above	Total Village
2	1	12	35	53	59	2	1	165

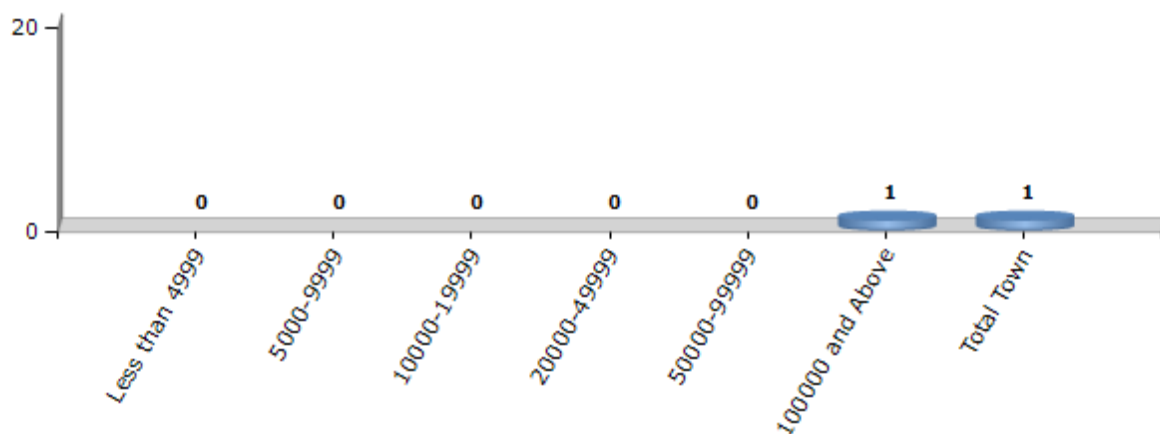
Number of Villages by Population Size - 2011



Number of Towns by Population Size - 2011

Less than 4999	5000-9999	10000-19999	20000-49999	50000-99999	100000 and Above	Total Town
0	0	0	0	0	1	1

Number of Towns by Population Size - 2011

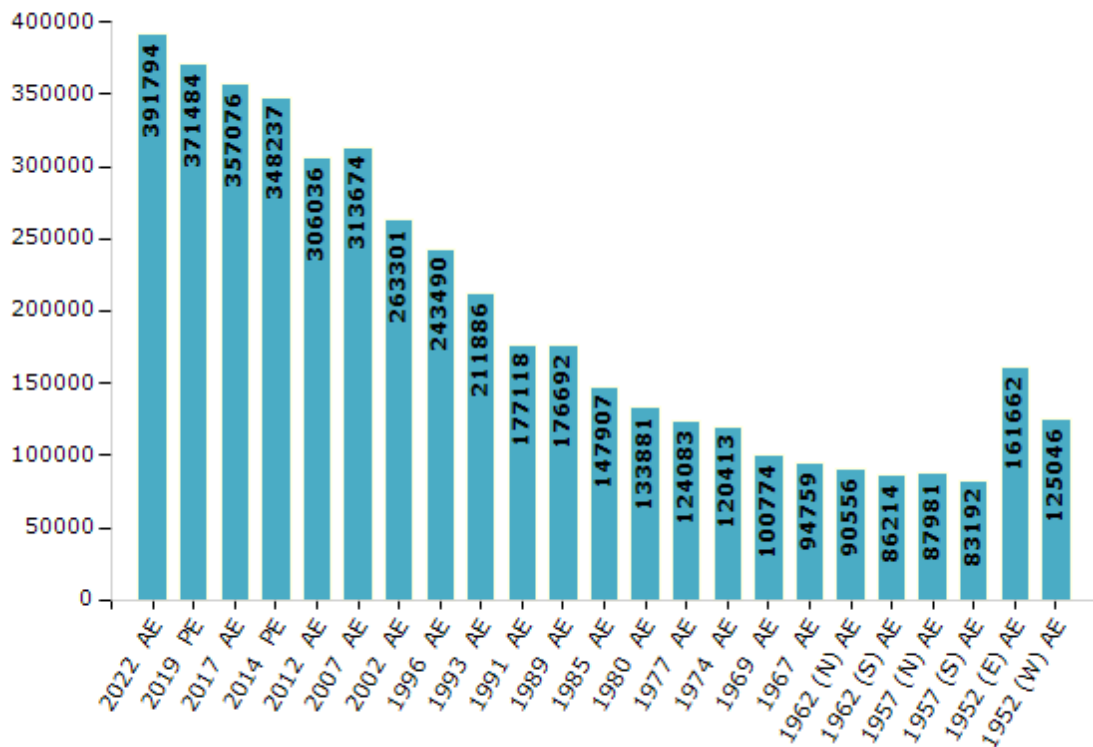


Electoral Features

Electors by Male & Female

Year	Male	Female	Others	Total	Year	Male	Female	Others	Total
2022 AE	206565	185190	39	391794	1989 AE	97180	79512	-	176692
2019 PE	197371	174076	37	371484	1985 AE	81328	66579	-	147907
2017 AE	190502	166547	27	357076	1980 AE	68858	65023	-	133881
2014 PE	187489	160721	27	348237	1977 AE	64939	59144	-	124083
2012 AE	167994	138042	0	306036	1974 AE	63045	57368	-	120413
2009 PE	-	-	-	-	1969 AE	52458	48316	-	100774
2007 AE	169438	144236	-	313674	1967 AE	-	-	-	94759
2004 PE	-	-	-	-	1962 (N) AE	-	-	-	90556
2002 AE	144767	118534	-	263301	1962 (S) AE	-	-	-	86214
1999 PE	-	-	-	-	1957 (N) AE	-	-	-	87981
1996 AE	134445	109045	-	243490	1957 (S) AE	-	-	-	83192
1993 AE	116539	95347	-	211886	1952 (E) AE	-	-	-	161662
1991 AE	97413	79705	-	177118	1952 (W) AE	-	-	-	125046

Number of Electors



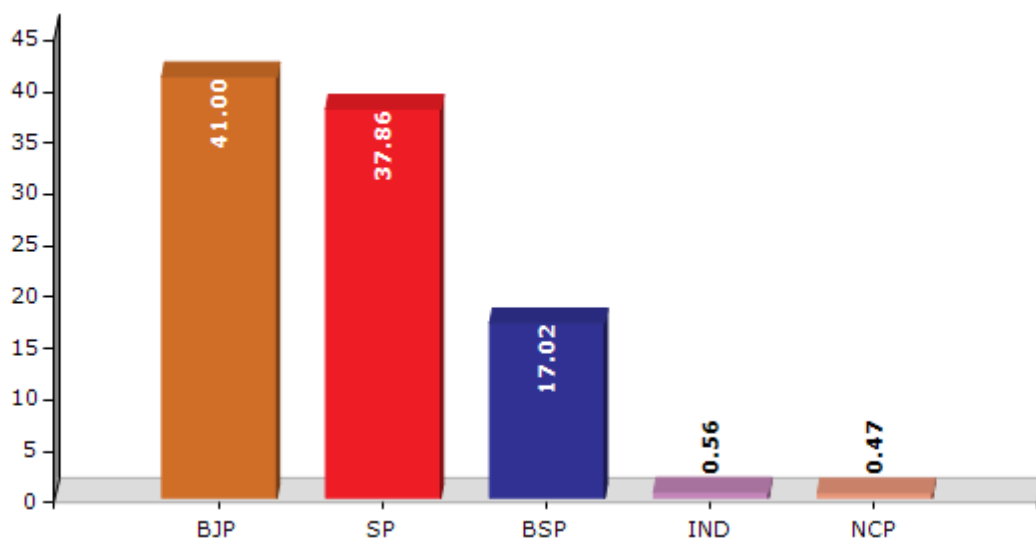
Note : AE : Assembly Election, PE : Assembly Segment of Parliamentary Election, (N) : Bahraich North, (S) : Bahraich South, (E) : Bahraich East, (W) : Bahraich West

Historical Summary Election Results

Summary Result of Assembly Election - 2017

Candidate Name	Party	Votes	Votes %
Anupma Jaiswal	BJP	87479	41
Rubab Sayeda	SP	80777	37.86
Ajeet Pratap Singh	BSP	36325	17.02
Roshan Lal	IND	1191	0.56
Rustam Ali Saida	NCP	1005	0.47
Mohd.Shakil	PECP	750	0.35
Indra Kumar	RKMP	669	0.31
Jubair Ahmad	IND	665	0.31
Rajwant Singh	SHS	553	0.26
Ram Pheran	BDPTY	541	0.25
Mohd. Usman Khan	IND	466	0.22
Farrukh Afzal	NAP	350	0.16
	NOTA	2604	1.22

Votes Percentage of Top Parties - 2017



Polling Station Level Election Results

Number and Name of Polling Stations (PS) (2022)

Number of Polling Stations	Name of Polling Stations	Number of Polling Stations	Name of Polling Stations
1	Masood Gazi Girls Inter College Dargah Sareef (R.N.-1)	21	Indira Shiksha Niketan Chandmari (R.N.-3)
2	Masood Gazi Girls Inter College Dargah Sareef (R.N.-2)	22	Indira Shiksha Niketan Chandmari (R.N.-4)
3	Masood Gazi Girls Inter College Dargah Sareef (R.N.-3)	23	Prathmik Pathshala Gulam Alipura(R.N.-1)
4	Masood Gazi Girls Inter College Dargah Sareef (R.N.-4)	24	Prathmik Pathshala Hamjapura (R.N.-1)
5	Masood Gazi Girls Inter College Dargah Sareef (R.N.-5)	25	Prathmik Pathshala Hamjapura (R.N.-2)
6	Masood Gazi Girls Inter College Dargah Sareef (R.N.-6)	26	Rajkiya Balika Inter College Gulam Alipura (R.N.-1)
7	Masood Gazi Girls Inter College Dargah Sareef (R.N.-7)	27	Rajkiya Balika Inter College Gulam Alipura (R.N.-2)
8	Masood Gazi Girls Inter College Dargah Sareef (R.N.-8)	28	Rajkiya Balika Inter College Gulam Alipura (R.N.-3)
9	Masood Gazi Girls Inter College Dargah Sareef (R.N.-9)	29	Rajkiya Balika Inter College Gulam Alipura (R.N.-4)
10	Masood Gazi Girls Inter College Dargah Sareef (R.N.-10)	30	Rajkiya Balika Inter College Gulam Alipura (R.N.-5)
11	Purv Madhyamik Vidhyalaya Ghosiyana (Dargah Sarif) (R.N.-1)	31	Prathmik Pathshala Salarganj(R.N.-1)
12	Purv Madhyamik Vidhyalaya Ghosiyana (Dargah Sarif) (R.N.-2)	32	Prathmik Pathshala Salarganj (R.N.-2)
13	Purv Madhyamik Vidhyalaya Ghosiyana (Dargah Sarif) (R.N.-3)	33	Prathmik Pathshala Salarganj(R.N.-3)
14	Mahatma Budh Vidhyapith Inter College Bakhshipura (Chandmari) (R.N.-1)	34	Prathmik Pathshala Salarganj(R.N.-4)
15	Mahatma Budh Vidhyapith Inter College Bakhshipura (Chandmari) (R.N.-2)	35	Prathmik Pathshala Salarganj (R.N.-5)
16	Mahatma Budh Vidhyapith Inter College Bakhshipura (Chandmari) (R.N.-3)	36	Kanya Prathmik Pathshala Salarganj (R.N.-1)
17	Mahatma Budh Vidhyapith Inter College Bakhshipura (Chandmari) (R.N.-4)	37	Kanya Prathmik Pathshala Salarganj (R.N.-2)
18	Mahatma Budh Vidhyapith Inter College Bakhshipura (Chandmari) (R.N.-5)	38	Kanya Prathmik Pathshala Salarganj (R.N.-3)
19	Indira Shiksha Niketan Chandmari (R.N.-1)	39	Kanya Prathmik Pathshala Salarganj (R.N.-4)
19A	Indira Shiksha Niketan Chandmari (R.N.-1)	40	Kanya Prathmik Pathshala Salarganj (R.N.-5)
20	Indira Shiksha Niketan Chandmari (R.N.-2)	41	Jila Kushth Chikitsa Karyalay Salarganj (R.N.-1)

Contd....

Polling Station Level Election Results

Polling Station-wise Votes Secured by Overall Top Five Parties in Bahraich Assembly in Assembly Election (AE) under Bahraich Parliamentary Constituency in Uttar Pradesh (2022)

Number of Polling Station	Winner - Anupma Jaiswal (BJP)	Runner-up - Yasar Shah (SP)	3rd - Naeem (BSP)	4th - Jai Prakash Mishra (INC)	5th - Rashid Jamil (AIMIM)	NOTA	Other	Total Votes Secured
35	113	327	5	2	7	3	2	459
36	160	337	20	3	8	3	10	541
37	203	219	7	2	5	5	0	441
38	112	337	11	0	13	3	4	480
39	59	555	6	2	31	2	5	660
40	136	402	10	0	6	6	4	564
41	39	458	7	3	4	7	3	521
42	184	278	4	8	12	2	1	489
43	240	324	5	2	5	2	5	583
44	101	343	2	6	6	2	7	467
45	22	286	3	1	4	1	4	321
46	144	424	13	5	8	2	5	601
47	57	502	11	4	4	1	5	584
48	66	579	1	2	12	2	9	671
49	159	386	5	5	11	1	6	573
50	182	371	7	4	2	4	5	575
51	376	233	7	6	1	0	2	625
52	223	146	1	2	5	1	3	381
53	550	119	11	14	2	7	2	705
54	364	221	5	12	5	1	4	612
55	184	407	4	4	17	1	1	618
56	46	597	26	4	9	3	4	689
57	348	47	2	7	0	2	11	417
58	380	147	1	11	2	3	2	546
59	492	79	8	15	0	1	5	600
60	395	109	19	10	0	5	1	539
61	362	95	19	5	0	5	5	491
62	289	111	20	11	1	2	4	438
63	336	113	19	18	1	4	4	495
64	402	94	34	3	0	4	9	546
65	346	74	15	15	0	2	5	457
66	265	113	12	16	0	5	7	418
67	177	217	5	3	1	1	2	406
68	269	266	6	1	1	1	2	546
69	227	262	0	2	0	1	2	494

Contd....

Polling Station Level Election Results

Winner, Runner-up and 3rd Party Position & Winning Margin According to Polling Stations in Bahraich Assembly in Assembly Election (AE) under Bahraich Parliamentary Constituency in Uttar Pradesh (2022)

Polling Station Number	Winner Party	Winner Votes (%)	Runner-up Party	Runner-up Votes (%)	Winning Margin Votes (%)	Third Party	Third Party Votes (%)	Other Votes (%)
70	BJP	398 (71.07)	SP	147 (26.25)	251 (44.82)	INC	5 (0.89)	10 (1.79)
71	BJP	332 (71.86)	SP	104 (22.51)	228 (49.35)	INC	14 (3.03)	12 (2.6)
72	BJP	387 (72.2)	SP	131 (24.44)	256 (47.76)	BSP	6 (1.12)	12 (2.24)
73	BJP	366 (72.33)	SP	124 (24.51)	242 (47.82)	INC	8 (1.58)	8 (1.58)
74	BJP	492 (81.86)	SP	91 (15.14)	401 (66.72)	INC	9 (1.5)	9 (1.5)
75	BJP	348 (61.48)	SP	188 (33.22)	160 (28.26)	INC	19 (3.36)	11 (1.94)
76	BJP	239 (70.29)	SP	90 (26.47)	149 (43.82)	AIMIM	5 (1.47)	6 (1.76)
77	BJP	319 (80.56)	SP	61 (15.4)	258 (65.16)	BSP	6 (1.52)	10 (2.53)
78	BJP	205 (60.65)	SP	120 (35.5)	85 (25.15)	INC	8 (2.37)	5 (1.48)
79	BJP	393 (61.02)	SP	220 (34.16)	173 (26.86)	BSP	14 (2.17)	17 (2.64)
80	BJP	539 (83.18)	SP	96 (14.81)	443 (68.37)	INC	4 (0.62)	9 (1.39)
81	SP	570 (78.73)	BJP	120 (16.57)	450 (62.16)	BSP	21 (2.9)	13 (1.8)
82	SP	503 (79.46)	BJP	103 (16.27)	400 (63.19)	AIMIM	16 (2.53)	11 (1.74)
83	SP	322 (65.58)	BJP	145 (29.53)	177 (36.05)	BSP	12 (2.44)	12 (2.44)
84	SP	594 (85.22)	BJP	77 (11.05)	517 (74.17)	AIMIM	10 (1.43)	16 (2.3)
85	SP	302 (78.65)	BJP	57 (14.84)	245 (63.81)	BSP	13 (3.39)	12 (3.13)
86	SP	456 (85.23)	BJP	41 (7.66)	415 (77.57)	AIMIM	18 (3.36)	20 (3.74)
87	SP	518 (75.07)	BJP	141 (20.43)	377 (54.64)	AIMIM	14 (2.03)	17 (2.46)
88	BJP	344 (49.64)	SP	321 (46.32)	23 (3.32)	AIMIM	13 (1.88)	15 (2.16)
89	SP	373 (54.77)	BJP	283 (41.56)	90 (13.21)	BSP	10 (1.47)	15 (2.2)
90	SP	284 (55.36)	BJP	191 (37.23)	93 (18.13)	BSP	16 (3.12)	22 (4.29)
91	SP	338 (62.59)	BJP	174 (32.22)	164 (30.37)	BSP	14 (2.59)	14 (2.59)
92	SP	330 (57.09)	BJP	225 (38.93)	105 (18.16)	BSP	10 (1.73)	13 (2.25)
93	SP	495 (69.62)	BJP	107 (15.05)	388 (54.57)	AIMIM	52 (7.31)	57 (8.02)
94	SP	506 (75.75)	BJP	109 (16.32)	397 (59.43)	BSP	32 (4.79)	21 (3.14)
95	SP	461 (85.69)	BJP	29 (5.39)	432 (80.3)	BSP	20 (3.72)	28 (5.2)
96	SP	336 (92.56)	BSP	9 (2.48)	327 (90.08)	AIMIM	6 (1.65)	12 (3.31)
97	SP	341 (93.17)	BSP	8 (2.19)	333 (90.98)	AIMIM	6 (1.64)	11 (3.01)
98	SP	516 (91.17)	BSP	15 (2.65)	501 (88.52)	BJP	14 (2.47)	21 (3.71)
99	SP	550 (88.42)	BSP	31 (4.98)	519 (83.44)	AIMIM	23 (3.7)	18 (2.89)
100	SP	572 (78.68)	BSP	64 (8.8)	508 (69.88)	BJP	49 (6.74)	42 (5.78)
101	SP	298 (62.21)	BJP	141 (29.44)	157 (32.77)	BSP	19 (3.97)	21 (4.38)
102	SP	356 (54.69)	BJP	257 (39.48)	99 (15.21)	AIMIM	15 (2.3)	23 (3.53)
103	SP	479 (82.73)	BSP	33 (5.7)	446 (77.03)	BJP	30 (5.18)	37 (6.39)
104	SP	372 (84.16)	BJP	26 (5.88)	346 (78.28)	BSP	26 (5.88)	18 (4.07)

Contd....

Socio-Economic Amenities - Rural

Access to Education Facilities

Particulars	Number of Villages (% of Population)				
	Available	Not Available	If Not Available (Distance of Nearest Facility)		
			A	B	C
Govt. Primary School	150 (97)	15 (3)	11 (2)	0 (0)	0 (0)
Private Primary School	33 (29)	132 (71)	0 (0)	0 (0)	0 (0)
Govt. Middle School	80 (62)	85 (38)	44 (15)	2 (1)	1 (0)
Private Middle School	21 (22)	144 (78)	10 (5)	0 (0)	0 (0)
Govt. Secondary School	6 (5)	159 (95)	17 (10)	27 (15)	2 (2)
Private Secondary School	14 (15)	151 (85)	40 (22)	14 (6)	2 (0)
Govt. Senior Secondary School	4 (4)	161 (96)	0 (0)	0 (0)	0 (0)
Private Senior Secondary School	9 (11)	156 (89)	0 (0)	0 (0)	0 (0)
Govt. Arts and Science Degree College	0 (0)	165 (100)	4 (6)	39 (25)	63 (34)
Private Arts and Science Degree College	2 (1)	163 (99)	3 (3)	2 (1)	6 (3)
Govt. Engineering College	1 (1)	164 (99)	4 (3)	7 (3)	42 (30)
Private Engineering College	0 (0)	165 (100)	0 (0)	1 (3)	43 (21)
Govt. Medicine College	0 (0)	165 (100)	3 (3)	13 (6)	79 (51)
Private Medicine College	0 (0)	165 (100)	0 (0)	0 (0)	1 (0)
Govt. Management Institute	0 (0)	165 (100)	0 (0)	11 (7)	31 (19)
Private Management Institute	0 (0)	165 (100)	0 (0)	1 (3)	38 (21)
Govt. Polytechnic	1 (1)	164 (99)	10 (7)	18 (13)	85 (50)
Private Polytechnic	0 (0)	165 (100)	0 (0)	0 (0)	0 (0)
Govt. Vocational Training School/ITI	0 (0)	165 (100)	2 (1)	15 (13)	97 (55)
Private Vocational Training School/ITI	0 (0)	165 (100)	0 (0)	0 (0)	0 (0)
Govt. Non Formal Training Centre	0 (0)	165 (100)	0 (0)	13 (8)	35 (22)
Private Non Formal Training Centre	0 (0)	165 (100)	0 (0)	1 (1)	0 (0)
Govt. School For Disabled	0 (0)	165 (100)	0 (0)	10 (6)	23 (14)
Private School For Disabled	0 (0)	165 (100)	1 (3)	13 (7)	27 (14)
Government Others	0 (0)	165 (100)	0 (0)	0 (0)	0 (0)
Private Others	1 (1)	164 (99)	0 (0)	0 (0)	0 (0)

Note : Distance A : Less than 5 km; B : Between 5-10 km; C : 10+ km.; Source : Data Analysis is based on 2011 Census.

DISCLAIMER

The Terms of Use and Disclaimer of Datanet India Private Limited (hereinafter referred to as "Datanet") for use of this analysis report of **Bahraich Assembly Constituency (Bahraich Vidhan Sabha)** :-

1. **Assembly Factbook™** is a Registered Trade Mark owned by Datanet.
2. All the maps are sketched and graphical representation only and have not been drawn to the scale and also not to represent the actual geographical area or boundary of the unit.
3. The data for the aforesaid analysis is based on authentic sources and has been culled from the various publications of Census, CSO and NSSO for district and block level data, various central and state government departments, Central & State Elections Commissions and the concerned Returning Officers' releases, Electoral Rolls, Election results and allied publications, internal assessment, surveys, estimates and analysis. Therefore, certain adjustment of data at micro level may have been done to arrive closer to the macro data.
4. Data have been provided on an "As Is" and "As AVAILABLE" basis
5. The colours shown in the maps or diagram and charts of a particular party, alliance or AC are indicative and do not represent them.
6. This publication which includes maps, sheets, graphs and data would be the property under copyright of Datanet only. The user may use these for its internal study, analysis and research purposes. It's public display, re-selling or any commercial uses by the user are not allowed.
7. Datanet has taken due care and caution in compilation and processing of data and allied information, but does not guarantee the accuracy, adequacy or completeness of any information/analysis and will be not responsible for any errors or omissions or for the results obtained from the use of such information/analysis.
8. All the contents for the publication have been culled from various authentic sources and Datanet reasonably believes such sources to be reliable, but does not make any representations, express or implied as to the accuracy or fitness of use of such information. The information or contents of the information/analysis do not constitute advice and should not be relied upon in making (or refraining from making) any decision. Any reliance placed upon the information provided by Datanet is the sole responsibility and strictly at the user's risk.
9. In no event will Datanet be liable for any damages (including, without limitation, damages for loss of business projects, or loss of profits) arising in contract, tort or otherwise from the use of or inability to use any of its contents, or from any action taken (or refrained from being taken) as a result of using the analysis or any of its contents. Datanet its directors, owners, editors, officials, employees, distributor and agents or any associate will not be liable for any errors in the information contained or any consequences arising from the use of the contents of the provided information/analysis.
10. If any provision of these terms and conditions is held invalid or illegal or unenforceable for any reason by any court of competent jurisdiction, such provision shall be severed and the remainder of provisions of the terms and conditions shall continue in full force and effect as if the Term of Use had been executed with the invalid, illegal or unenforceable provision eliminated.
11. If there are any discrepancies in the information provided, please bring it to attention of Datanet for suitable rectification measures.

Buy Online This Complete Book At
Datanet India eBooks Store

www.indiastatpublications.com

or go directly at

[http://www.indiastatpublications.com/
Assembly_factbook/Uttar Pradesh/Bahraich/ Bahraich](http://www.indiastatpublications.com/Assembly_factbook/Uttar%20Pradesh/Bahraich/Bahraich)

 **indiastat**elections

ISBN : 978-93-5822-669-0



9 789358 226690