



Uttar Pradesh

Assembly Factbook™

Mahasi Assembly Constituency



Key Electoral Data of Mahasi
Assembly Constituency (Vidhan Sabha)

Uttar Pradesh

Assembly Factbook™

Mahasi Assembly Constituency



Mahasi Vidhan Sabha

Editor & Director

Dr. R.K. Thukral

Research Editor

Dr. Shafeeq Rahman

**Compiled, Researched and Published by
Datanet India Pvt. Ltd.**

D-100, 1st Floor,

Okhla Industrial Area, Phase-I,

New Delhi- 110020.

Ph.: 91-11- 43580781-84

Email : support@indiastatpublications.com

Website : www.indiastatelections.com

Online Book Store :

www.indiastatpublications.com

Report No. : AFB/UP-285-0125

ISBN : 978-93-5905-881-8

First Edition : January, 2018

Eighth Updated Edition : January, 2025

Price : Rs.11500/-

US\$ 310

© Datanet India Pvt. Ltd.

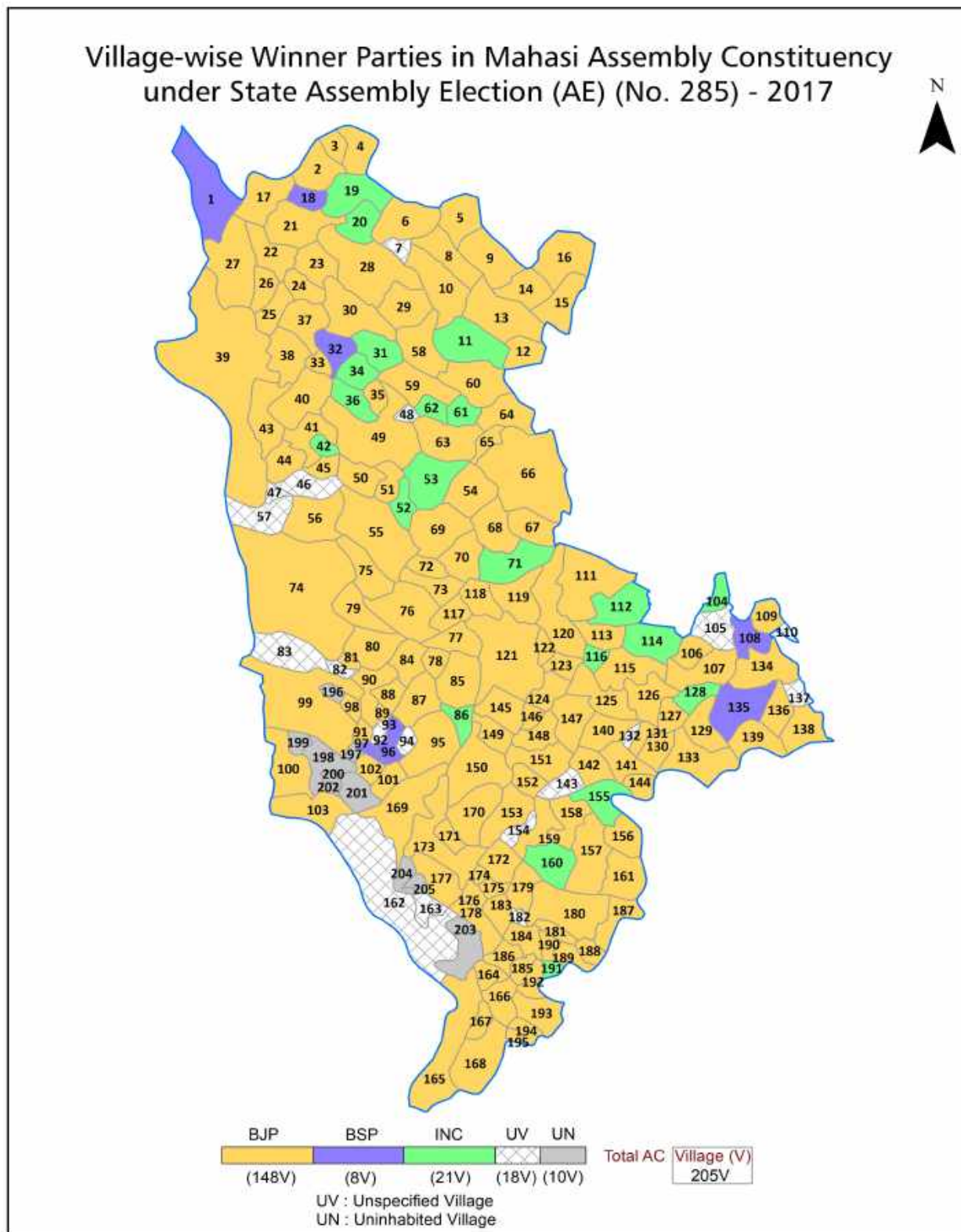
All rights reserved. No part of this book may be reproduced, stored in a retrieval system or transmitted in any form or by any means, mechanical photocopying, photographing, scanning, recording or otherwise without the prior written permission of the publisher. Please refer to Disclaimer at page no. 288 for the use of this publication.

Printed in India

Contents

No.	Particulars	Page No.
	Introduction	
1	Assembly Constituency - (Vidhan Sabha) at a Glance Features of Assembly as per Delimitation Commission of India (2008)	1-2
	Location and Political Maps	
2	Location Map Boundaries of Assembly Constituency - (Vidhan Sabha) in District Boundaries of Assembly Constituency under Parliamentary Constituency - (Lok Sabha) Village-wise Winner Parties-2024, 2022, 2019, 2017, 2014, 2012 and 2009	3-11
	Administrative Setup (2011)	
3	District Sub-district Towns Villages Inhabited Villages Uninhabited Villages Village Panchayat Intermediate Panchayat	12-22
	Demographics (2011)	
4	Population Households Rural/Urban Population Villages by Population Size Sex Ratio (Total & 0-6 Years) Religious Population Social Population Literacy Rate	23-24
	Electoral Features	
5	Important Dates of Last Elections Held Electors by Gender Service Electors Voters Voters Turnout Polling Stations & Average Number of Electors per Polling Station Electors by Age Group Present Elected Representatives	25-30
	Historical Summary Election Results	
6	Vote Share of Major Parties Winning Margin (Number & Percentage) Polarity of Parties Summary Result of Assembly Segment of Parliamentary Election 2024, 2019, 2014, 2009, 2004 and 1999 Summary Result of Assembly Elections 2022, 2017, 2012, 2007, 2002, 1996, 1993, 1991, 1989, 1985, 1980, 1977, 1974, 1969, 1967 and 1962	31-54
	Polling Station Level Election Results	
7	Name and Number of Polling Station 2024, 2022, 2019, 2017, 2014, 2012 and 2009 Polling Station-wise Electors, Voters & Voters Turnout 2024, 2022, 2019, 2017, 2014, 2012 and 2009 Polling Station wise Elections Results 2024, 2022, 2019, 2017, 2014, 2012 and 2009	55-249
8	Panchayat and Local Bodies Election Results Panchayat Result 2015	250-266
	Share of Assembly Constituency	
9	Share of Assembly Constituency - (Vidhan Sabha) in State, District and Parliamentary Constituency - (Lok Sabha)	267
	Socio-Economic Amenities (2011)	
10	Access to Administrative Units Agricultural, Manufacturing and Industrial Commodities Demographic Indicators Education Health & Manpower Drinking Water Supply Sanitation Entertainment and Recreations Infrastructure Power Food Allocation Distribution and Marketing of Agriculture Commodities Infrastructure Transport and Road Infrastructure Communication Banking and Financial Services Land Use Irrigation Source	269-283
11	Abbreviation & Sources	284-287
12	Disclaimer	288

Location & Political Map



Administrative Setup

List of Village Panchayat & Intermediate Panchayat (Block) Name - 2011

Village Name	Village Panchayat Name	Intermediate Panchayat Name
Agraura Dubaha	Maiku Purwa	Mahasi
Airea	Airea	Mahasi
Amwa Tetarpur	Amwa Tetarpur	Phakharpur
Aourahi	Aourahi	Mahasi
Arai Khurd	Rabbajgipur	Tajwapur
Asmanpur	Asmanpur	Mahasi
Atodar	Atodar	Phakharpur
Babhnauli Sankarpur	Babhnauli Sankarpur	Mahasi
Babhnauli Urf Shahar Golaganj	Babhnauli Urf Shahar Golaganj	Phakharpur
Badrka	Piparia	Mahasi
Badwa Behra	Mangarbal	Mahasi
Baharpur	Ganga Purwa	Mahasi
Bahduriya	Bahduriya	Mahasi
Bahorikapur	Bahorikapur	Mahasi
Bahorwa	Ghureharipur	Phakharpur
Baikuntha	Baikuntha	Mahasi
Bakaina	Bakaina	Mahasi
Bala Saraya	Bala Saraya	Tajwapur
Bamabhauri	Bamabhauri	Mahasi
Bameyari	Amwatetarpur	Phakharpur
Banjariya	Banjariya	Mahasi
Bansgadhi	Bansgadhi	Mahasi
Banspurwa	Banspurwa	Mahasi
Bariya	Bariya	Tajwapur
Barwliya	Lodhauni	Mahasi
Baundi	Baundi	Phakharpur
Baundi Shukul	Godwa	Tajwapur
Behat Bhaya	Behat Bhaya	Tajwapur
Behata Churamane	Jaitapur	Phakharpur

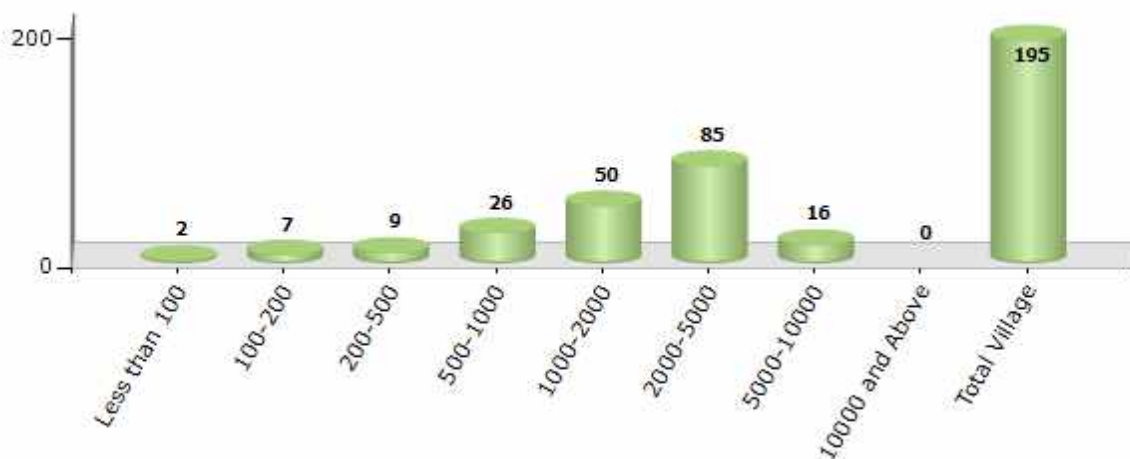
Contd....

Demographics

Number of Villages by Population Size - 2011

Less than 100	100-200	200-500	500-1000	1000-2000	2000-5000	5000-10000	10000 and Above	Total Village
2	7	9	26	50	85	16	0	195

Number of Villages by Population Size - 2011



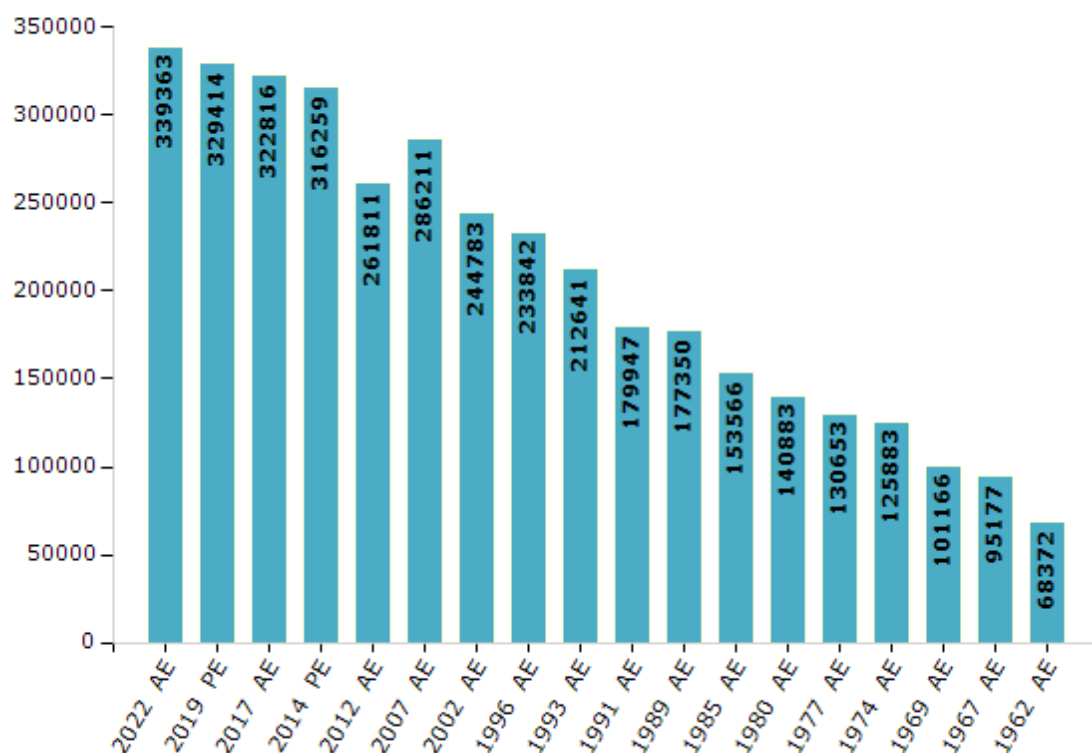
Electoral Features

Electors by Male & Female

Year	Male	Female	Others	Total
2022 AE	179645	159695	23	339363
2019 PE	175282	154107	25	329414
2017 AE	172776	150015	25	322816
2014 PE	169464	146770	25	316259
2012 AE	142311	119500	0	261811
2009 PE	-	-	-	-
2007 AE	155021	131190	-	286211
2004 PE	-	-	-	-
2002 AE	134734	110049	-	244783
1999 PE	-	-	-	-
1996 AE	132440	101402	-	233842
1993 AE	116952	95689	-	212641

Year	Male	Female	Others	Total
1991 AE	98973	80974	-	179947
1989 AE	97543	79807	-	177350
1985 AE	84444	69122	-	153566
1980 AE	72682	68201	-	140883
1977 AE	69130	61523	-	130653
1974 AE	66187	59696	-	125883
1969 AE	52422	48744	-	101166
1967 AE	-	-	-	95177
1962 AE	-	-	-	68372
1957 AE	-	-	-	-
1952 AE	-	-	-	-

Number of Electors



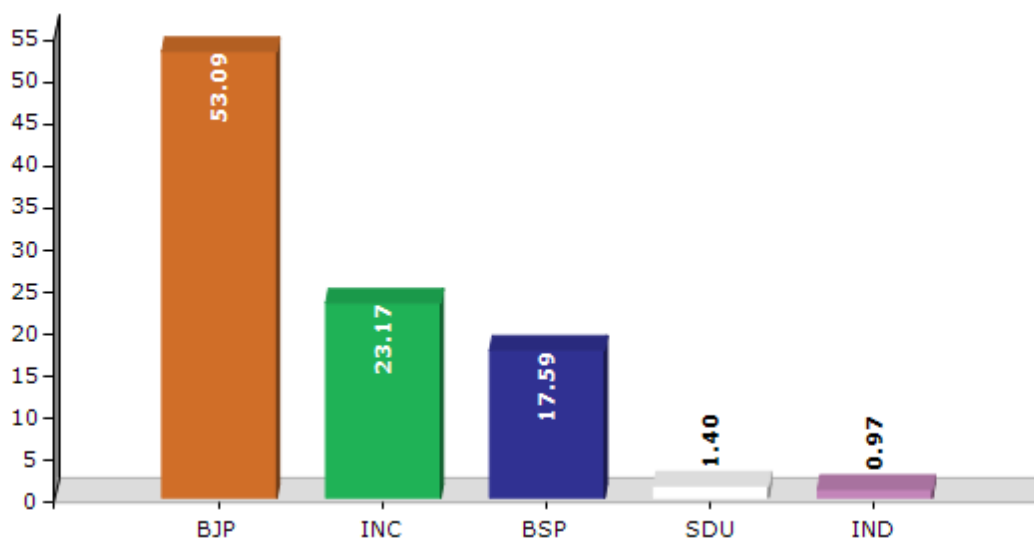
Note : AE : Assembly Election, PE : Assembly Segment of Parliamentary Election

Historical Summary Election Results

Summary Result of Assembly Election - 2017

Candidate Name	Party	Votes	Votes %
Sureshwar Singh	BJP	104654	53.09
Ali Akbar	INC	45685	23.17
Krishna Kumar Ojha	BSP	34685	17.59
Parmod Kumar	SDU	2757	1.4
Piyush	IND	1903	0.97
Shiv Narayan	IND	1004	0.51
Shyam Lal	IND	909	0.46
Vandan Tiwari	IND	879	0.45
Ram Niwas	BMUP	845	0.43
Mishri Lal	IND	615	0.31
	NOTA	3201	1.62

Votes Percentage of Top Parties - 2017



Polling Station Level Election Results

Number and Name of Polling Stations (PS) (2022)

Number of Polling Stations	Name of Polling Stations	Number of Polling Stations	Name of Polling Stations
1	Poo.Ma.Vi.-Manjhadariya Burd Room No. 1	22	Pra.Vi.-Chamaranpurwa Room No. 2
2	Poo.Ma.Vi.-Manjhadariya Burd Room No. 2	23	Pra.Vi.-Chamaranpurwa Extra Room No. 1
3	Poo.Ma.Vi.-Manjhadariya Burd Room No. 3	24	Poo.Ma.Vi.-Bakaina Room No. 1
4	Pra.Vi.-Kevalpur Room No. 1	25	Poo.Ma.Vi.-Bakaina Room No. 2
5	Pra.Vi.-Kevalpur Room No. 2	26	Poo.Ma.Vi.-Bakaina Room No. 3
6	Pra.Vi.-Kevalpur Extra Room No. 1	27	Pra.Vi.-Dhanawa Room No. 1
7	Pra.Vi.-Kevalpur Extra Room No. 2	28	Pra.Vi.-Chhattarpur Room No. 1
8	Pra.Vi.-Badaraka Room No. 1	29	Pra.Vi.-Chhattarpur Room No. 2
9	Pra.Vi.-Chakaiya Room No. 1	30	Pra.Vi.-Raipur Room No. 1
10	Pra.Vi.-Chakaiya Room No. 2	31	Pra.Vi.-Raipur Room No. 2
11	Pra.Vi.-Pipariya Room No. 1	32	Pra.Vi.-Raipur Room No. 3
12	Pra.Vi.-Pipariya Room No. 2	33	Pra.Vi.-Raipur Room No. 4
13	Pra.Vi.-Narottamour Room No. 1	34	Pra.Vi.-Munnapurwa Room No. 1
14	Pra.Vi.-Narottamour Room No. 2	35	Pra.Vi.-Munnapurwa Room No. 2
15	Pra.Vi.-Narottamour Room No. 3	36	Pra.Vi.-Rajapur Kala Room No. 1
16	Pra.Vi.-Dhakiya Room No. 1	37	Pra.Vi.-Rajapur Kala Room No. 2
17	Pra.Vi.-Dhakiya Extra Room No. 1	38	Pra.Vi.-Munimpur Kala Room No. 1
18	Poo.Ma.Vi.-Behara Room No. 1	39	Pra.Vi.-Munimpur Kala Room No. 2
19	Poo.Ma.Vi.-Behara Room No. 2	40	Pra.Vi.-Munimpur Kala Extra Room No. 1
20	Poo.Ma.Vi.-Behara Room No. 3	41	Poo.Ma.Vi.-Piparimafi Room No. 1
21	Pra.Vi.-Chamaranpurwa Room No. 1	42	Poo.Ma.Vi.-Piparimafi Room No. 2

Contd....

Polling Station Level Election Results

Polling Station-wise Votes Secured by Overall Top Five Parties in Mahasi Assembly in Assembly Election (AE) under Bahraich Parliamentary Constituency in Uttar Pradesh (2022)

Number of Polling Station	Winner - Sureshwar Singh (BJP)	Runner-up - Krishna Kumar Ojha (SP)	3rd - Dinesh Kumar Shukla (BSP)	4th - Dr. Rajesh Tiwari (INC)	5th - Dileep Kumar (SHTP)	NOTA	Other	Total Votes Secured
36	272	355	18	10	11	4	2	672
37	151	370	1	3	1	2	3	531
38	200	184	86	3	7	13	3	496
39	301	111	69	4	20	22	14	541
40	349	215	0	9	15	11	8	607
41	387	194	11	16	6	11	2	627
42	261	142	51	16	8	3	1	482
43	284	225	17	31	5	9	8	579
44	420	353	14	2	12	3	6	810
45	159	418	24	12	5	7	1	626
46	283	139	72	6	3	9	8	520
47	368	156	8	8	9	4	7	560
48	194	260	78	11	9	8	7	567
49	563	135	8	14	20	11	6	757
50	356	120	19	1	19	5	4	524
51	265	265	9	2	14	1	0	556
52	422	105	6	4	15	7	4	563
53	237	399	62	3	4	3	1	709
54	306	234	17	6	8	3	5	579
55	374	223	7	8	12	6	5	635
56	280	339	13	9	14	14	6	675
57	337	257	21	6	9	4	2	636
58	570	224	16	3	21	10	17	861
59	195	378	10	0	6	9	9	607
60	281	416	11	5	8	8	7	736
61	386	341	5	3	11	11	8	765
62	285	99	5	6	6	4	3	408
63	318	192	4	4	21	18	9	566
64	564	150	0	10	24	4	18	770
65	360	121	41	3	16	8	2	551
66	401	198	15	21	13	8	10	666
67	314	226	10	19	13	7	18	607
68	335	149	15	17	9	4	5	534
69	455	135	34	12	15	15	9	675
70	242	165	52	9	6	4	3	481

Contd....

Polling Station Level Election Results

Winner, Runner-up and 3rd Party Position & Winning Margin According to Polling Stations in Mahasi Assembly in Assembly Election (AE) under Bahraich Parliamentary Constituency in Uttar Pradesh (2022)

Polling Station Number	Winner Party	Winner Votes (%)	Runner-up Party	Runner-up Votes (%)	Winning Margin Votes (%)	Third Party	Third Party Votes (%)	Other Votes (%)
71	BJP	289 (44.95)	SP	248 (38.57)	41 (6.38)	INC	60 (9.33)	46 (7.15)
72	BJP	207 (43.4)	SP	170 (35.64)	37 (7.76)	INC	41 (8.6)	59 (12.37)
73	BJP	249 (59.43)	SP	113 (26.97)	136 (32.46)	BSP	23 (5.49)	34 (8.11)
74	BJP	196 (58.16)	SP	87 (25.82)	109 (32.34)	BSP	26 (7.72)	28 (8.31)
75	BJP	432 (63.25)	SP	115 (16.84)	317 (46.41)	BSP	97 (14.2)	39 (5.71)
76	BJP	167 (37.03)	SP	125 (27.72)	42 (9.31)	BSP	119 (26.39)	40 (8.87)
77	BJP	329 (70)	INC	63 (13.4)	266 (56.6)	SP	58 (12.34)	20 (4.26)
78	BJP	215 (37.39)	SP	128 (22.26)	87 (15.13)	INC	106 (18.43)	126 (21.91)
79	BJP	236 (39.33)	SP	147 (24.5)	89 (14.83)	INC	98 (16.33)	119 (19.83)
80	SP	392 (47.8)	BJP	306 (37.32)	86 (10.48)	BSP	84 (10.24)	38 (4.63)
81	BJP	212 (41.01)	SP	167 (32.3)	45 (8.71)	BSP	81 (15.67)	57 (11.03)
82	BJP	179 (38.83)	SP	125 (27.11)	54 (11.72)	BSP	120 (26.03)	37 (8.03)
83	SP	428 (57.92)	BJP	285 (38.57)	143 (19.35)	INC	8 (1.08)	18 (2.44)
84	SP	471 (67.09)	BJP	134 (19.09)	337 (48)	BSP	75 (10.68)	22 (3.13)
85	SP	441 (78.05)	BJP	97 (17.17)	344 (60.88)	BSP	12 (2.12)	15 (2.65)
86	SP	327 (71.55)	BJP	98 (21.44)	229 (50.11)	BSP	10 (2.19)	22 (4.81)
87	BJP	210 (46.77)	SP	198 (44.1)	12 (2.67)	INC	26 (5.79)	15 (3.34)
88	SP	340 (63.2)	BJP	174 (32.34)	166 (30.86)	INC	11 (2.04)	13 (2.42)
89	BJP	490 (65.33)	SP	115 (15.33)	375 (50)	INC	60 (8)	85 (11.33)
90	BJP	390 (74.14)	SP	77 (14.64)	313 (59.5)	BSP	20 (3.8)	39 (7.41)
91	SP	230 (45.91)	BJP	224 (44.71)	6 (1.2)	BSP	28 (5.59)	19 (3.79)
92	BJP	321 (54.59)	BSP	140 (23.81)	181 (30.78)	SP	102 (17.35)	25 (4.25)
93	BJP	253 (42.88)	SP	191 (32.37)	62 (10.51)	BSP	116 (19.66)	30 (5.08)
94	BJP	517 (69.77)	SP	199 (26.86)	318 (42.91)	SHTP	10 (1.35)	15 (2.02)
95	BJP	349 (57.88)	SP	230 (38.14)	119 (19.74)	SHTP	12 (1.99)	12 (1.99)
96	BJP	563 (73.5)	SP	123 (16.06)	440 (57.44)	SHTP	27 (3.52)	53 (6.92)
97	BJP	396 (62.46)	SP	204 (32.18)	192 (30.28)	BSP	17 (2.68)	17 (2.68)
98	SP	370 (55.64)	BJP	241 (36.24)	129 (19.4)	BSP	23 (3.46)	31 (4.66)
99	BJP	660 (79.9)	SP	67 (8.11)	593 (71.79)	BSP	48 (5.81)	51 (6.17)
100	BJP	451 (67.21)	SP	162 (24.14)	289 (43.07)	INC	18 (2.68)	40 (5.96)
101	BJP	262 (55.39)	SP	173 (36.58)	89 (18.81)	INC	17 (3.59)	21 (4.44)
102	BJP	371 (59.65)	SP	180 (28.94)	191 (30.71)	BSP	38 (6.11)	33 (5.31)
103	SP	472 (79.73)	BJP	88 (14.86)	384 (64.87)	BSP	7 (1.18)	25 (4.22)
104	BJP	303 (48.48)	SP	216 (34.56)	87 (13.92)	SHTP	29 (4.64)	77 (12.32)
105	BJP	203 (51.79)	SP	131 (33.42)	72 (18.37)	BSP	33 (8.42)	25 (6.38)

Contd....

Socio-Economic Amenities - Rural

Access to Education Facilities

Particulars	Number of Villages (% of Population)				
	Available	Not Available	If Not Available (Distance of Nearest Facility)		
			A	B	C
Govt. Primary School	167 (96)	28 (4)	18 (2)	1 (0)	0 (0)
Private Primary School	46 (40)	149 (60)	3 (1)	0 (0)	0 (0)
Govt. Middle School	103 (70)	92 (30)	47 (12)	7 (1)	0 (0)
Private Middle School	42 (38)	153 (62)	3 (1)	1 (1)	1 (0)
Govt. Secondary School	9 (8)	186 (92)	37 (13)	27 (12)	1 (0)
Private Secondary School	34 (33)	161 (67)	30 (13)	18 (6)	2 (1)
Govt. Senior Secondary School	5 (6)	190 (94)	0 (0)	0 (0)	0 (0)
Private Senior Secondary School	16 (12)	179 (88)	0 (0)	0 (0)	0 (0)
Govt. Arts and Science Degree College	0 (0)	195 (100)	4 (1)	18 (11)	132 (64)
Private Arts and Science Degree College	0 (0)	195 (100)	1 (1)	1 (0)	9 (5)
Govt. Engineering College	0 (0)	195 (100)	0 (0)	2 (1)	94 (47)
Private Engineering College	0 (0)	195 (100)	0 (0)	3 (1)	22 (11)
Govt. Medicine College	0 (0)	195 (100)	2 (1)	3 (1)	109 (55)
Private Medicine College	0 (0)	195 (100)	0 (0)	0 (0)	11 (5)
Govt. Management Institute	0 (0)	195 (100)	0 (0)	4 (1)	78 (39)
Private Management Institute	0 (0)	195 (100)	0 (0)	1 (1)	34 (17)
Govt. Polytechnic	0 (0)	195 (100)	0 (0)	8 (5)	114 (57)
Private Polytechnic	0 (0)	195 (100)	0 (0)	0 (0)	12 (5)
Govt. Vocational Training School/ITI	0 (0)	195 (100)	0 (0)	17 (9)	108 (54)
Private Vocational Training School/ITI	0 (0)	195 (100)	0 (0)	0 (0)	12 (5)
Govt. Non Formal Training Centre	1 (0)	194 (100)	2 (3)	11 (7)	81 (36)
Private Non Formal Training Centre	0 (0)	195 (100)	0 (0)	0 (0)	13 (8)
Govt. School For Disabled	0 (0)	195 (100)	0 (0)	6 (5)	65 (31)
Private School For Disabled	0 (0)	195 (100)	0 (0)	0 (0)	14 (8)
Government Others	0 (0)	195 (100)	0 (0)	0 (0)	0 (0)
Private Others	0 (0)	195 (100)	0 (0)	0 (0)	0 (0)

Note : Distance A : Less than 5 km; B : Between 5-10 km; C : 10+ km.; Source : Data Analysis is based on 2011 Census.

DISCLAIMER

The Terms of Use and Disclaimer of Datanet India Private Limited (hereinafter referred to as "Datanet") for use of this analysis report of **Mahasi Assembly Constituency (Mahasi Vidhan Sabha)** :-

1. **Assembly Factbook™** is a Registered Trade Mark owned by Datanet.
2. All the maps are sketched and graphical representation only and have not been drawn to the scale and also not to represent the actual geographical area or boundary of the unit.
3. The data for the aforesaid analysis is based on authentic sources and has been culled from the various publications of Census, CSO and NSSO for district and block level data, various central and state government departments, Central & State Elections Commissions and the concerned Returning Officers' releases, Electoral Rolls, Election results and allied publications, internal assessment, surveys, estimates and analysis. Therefore, certain adjustment of data at micro level may have been done to arrive closer to the macro data.
4. Data have been provided on an "As Is" and "As AVAILABLE" basis
5. The colours shown in the maps or diagram and charts of a particular party, alliance or AC are indicative and do not represent them.
6. This publication which includes maps, sheets, graphs and data would be the property under copyright of Datanet only. The user may use these for its internal study, analysis and research purposes. It's public display, re-selling or any commercial uses by the user are not allowed.
7. Datanet has taken due care and caution in compilation and processing of data and allied information, but does not guarantee the accuracy, adequacy or completeness of any information/analysis and will be not responsible for any errors or omissions or for the results obtained from the use of such information/analysis.
8. All the contents for the publication have been culled from various authentic sources and Datanet reasonably believes such sources to be reliable, but does not make any representations, express or implied as to the accuracy or fitness of use of such information. The information or contents of the information/analysis do not constitute advice and should not be relied upon in making (or refraining from making) any decision. Any reliance placed upon the information provided by Datanet is the sole responsibility and strictly at the user's risk.
9. In no event will Datanet be liable for any damages (including, without limitation, damages for loss of business projects, or loss of profits) arising in contract, tort or otherwise from the use of or inability to use any of its contents, or from any action taken (or refrained from being taken) as a result of using the analysis or any of its contents. Datanet its directors, owners, editors, officials, employees, distributor and agents or any associate will not be liable for any errors in the information contained or any consequences arising from the use of the contents of the provided information/analysis.
10. If any provision of these terms and conditions is held invalid or illegal or unenforceable for any reason by any court of competent jurisdiction, such provision shall be severed and the remainder of provisions of the terms and conditions shall continue in full force and effect as if the Term of Use had been executed with the invalid, illegal or unenforceable provision eliminated.
11. If there are any discrepancies in the information provided, please bring it to attention of Datanet for suitable rectification measures.

**Buy Online This Complete Book At
Datanet India eBooks Store**

www.indiastatpublications.com

or go directly at

**[http://www.indiastatpublications.com/
Assembly_factbook/Uttar Pradesh/Bahraich/ Mahasi](http://www.indiastatpublications.com/Assembly_factbook/Uttar%20Pradesh/Bahraich/Mahasi)**

 **india**stat**elections**

ISBN : 978-93-5905-881-8



9 789359 058818