



Uttar Pradesh

# Assembly Factbook™

Bairia Assembly Constituency



Key Electoral Data of Bairia  
Assembly Constituency (Vidhan Sabha)

# Uttar Pradesh **Assembly Factbook**<sup>TM</sup>

Bairia Assembly Constituency



Bairia Vidhan Sabha

**Editor & Director**

Dr. R.K. Thukral

**Research Editor**

Dr. Shafeeq Rahman

**Compiled, Researched and Published by  
Datanet India Pvt. Ltd.**

D-100, 1st Floor,

Okhla Industrial Area, Phase-I,

New Delhi- 110020.

Ph.: 91-11- 43580781-84

Email : support@indiastatpublications.com

Website : www.indiastatelections.com

**Online Book Store :**

www.indiastatpublications.com

**Report No. :** AFB/UP-363-0123

**ISBN :** 978-93-5905-809-2

**First Edition :** January, 2018

**Sixth Updated Edition :** January, 2023

**Price :** Rs.11500/-

US\$ 310

**© Datanet India Pvt. Ltd.**

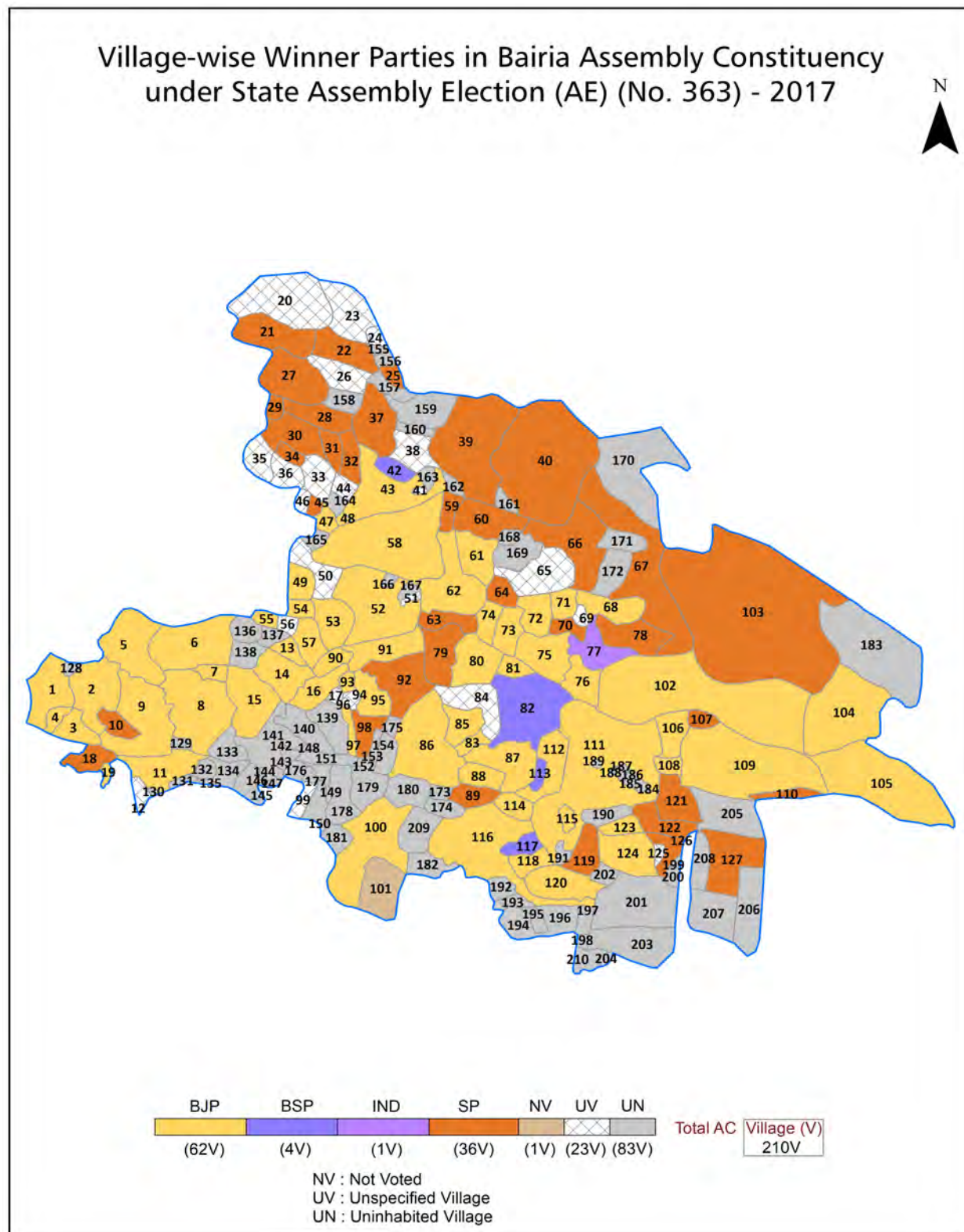
All rights reserved. No part of this book may be reproduced, stored in a retrieval system or transmitted in any form or by any means, mechanical photocopying, photographing, scanning, recording or otherwise without the prior written permission of the publisher. Please refer to Disclaimer at page no. 284 for the use of this publication.

Printed in India

No.	Particulars	Page No.
	<b>Introduction</b>	
1	Assembly Constituency - (Vidhan Sabha) at a Glance   Features of Assembly as per Delimitation Commission of India (2008)	1-2
	<b>Location and Political Maps</b>	
2	Location Map   Boundaries of Assembly Constituency - (Vidhan Sabha) in District   Boundaries of Assembly Constituency under Parliamentary Constituency - (Lok Sabha)   Village-wise Winner Parties-2022, 2019, 2017, 2014, 2012 and 2009	3-11
	<b>Administrative Setup (2011)</b>	
3	District   Sub-district   Towns   Villages   Inhabited Villages   Uninhabited Villages   Village Panchayat   Intermediate Panchayat	12-19
	<b>Demographics (2011)</b>	
4	Population   Households   Rural/Urban Population   Villages by Population Size   Sex Ratio (Total & 0-6 Years)   Religious Population   Social Population   Literacy Rate	20-21
	<b>Electoral Features</b>	
5	Important Dates of Last Elections Held   Electors by Gender   Service Electors   Voters   Voters Turnout   Polling Stations & Average Number of Electors per Polling Station   Electors by Age Group   Present Elected Representatives	22-27
	<b>Historical Summary Election Results</b>	
6	Vote Share of Major Parties   Winning Margin (Number & Percentage)   Polarity of Parties   Summary Result of Assembly Segment of Parliamentary Election 2019, 2014 and 2009   Summary Result of Assembly Elections 2022, 2017 and 2012	28-36
	<b>Polling Station Level Election Results</b>	
7	Name and Number of Polling Station 2022, 2019, 2017, 2014, 2012 and 2009   Polling Station-wise Electors, Voters & Voters Turnout 2022, 2019, 2017, 2014, 2012 and 2009   Polling Station wise Elections Results 2022, 2019, 2017, 2014, 2012 and 2009	37-251
8	<b>Panchayat and Local Bodies Election Results</b> Panchayat Result 2015	252-262
	<b>Share of Assembly Constituency</b>	
9	Share of Assembly Constituency - (Vidhan Sabha) in State, District and Parliamentary Constituency - (Lok Sabha)	263
	<b>Socio-Economic Amenities (2011)</b>	
10	Access to Administrative Units   Agricultural, Manufacturing and Industrial Commodities   Demographic Indicators   Education   Health & Manpower   Drinking Water Supply   Sanitation   Entertainment and Recreations Infrastructure   Power   Food Allocation Distribution and Marketing of Agriculture Commodities Infrastructure   Transport and Road Infrastructure   Communication   Banking and Financial Services   Land Use   Irrigation Source	265-279
11	<b>Abbreviation &amp; Sources</b>	280-283
12	<b>Disclaimer</b>	284



## Location & Political Map



## Administrative Setup

### List of Village Panchayat & Intermediate Panchayat (Block) Name - 2011

Village Name	Village Panchayat Name	Intermediate Panchayat Name
Adhsijhua	Aghisimau	Bairiya
Araji English Bal Govind Upadh	Ram	Murli Chhapra
Araji Mafi Moon Chhupra Iii	Moon Chhapra	Revati
Asman Pur	Asmanpur	Revati
Baghoonch	Baghhata	Belhari
Bahuara	Bahuara	Murli Chhapra
Baijnathpur	Baijnathpur	Bairiya
Balihar	Balihar	Bairiya
Bariya	Bairia	Bairiya
Bashistha Nagar	Vishishthnagar	Revati
Belhari	Belhari	Belhari
Bhagwanpur	Nauranga	Bairiya
Bhakhar	Khadika	Revati
Bharkhokha	Mardhorawa	Belhari
Bhasha	Chhapra Sariw	Revati
Bhatwalia	Chaichapra	Bairiya
Bhikha Chhapra	Bhikhachapra	Bairiya
Bhisiya	Chhaprasariw	Revati
Bhojapur	Bhojapur	Murli Chhapra
Bhopalpur	Bhupalpur	Revati
Bishunpura	Vishunpura	Bairiya
Chai Chhupra	Chahi Chapra	Bairiya
Chak Girdhar	Chak Girdhar	Bairiya
Chakiya	Chakiya	Bairiya
Chand Diar	Chauddiya	Murli Chhapra
Chandpur	Chanpur	Bairiya
Chapra Sakhi	Chhaprasariw	Revati
Charajpura	Govindpur	Bairiya
Chherdih	Chherdih	Revati

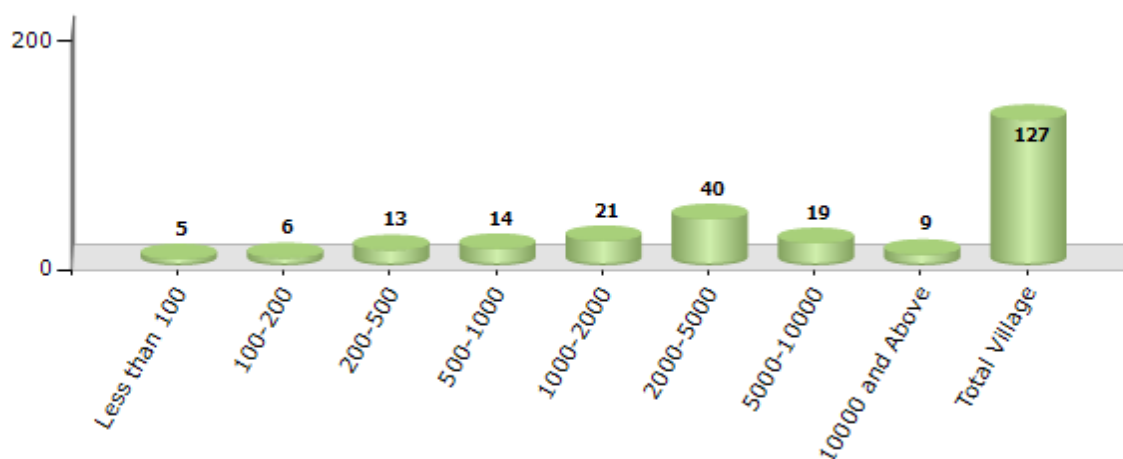
Contd....

## Demographics

### Number of Villages by Population Size - 2011

Less than 100	100-200	200-500	500-1000	1000-2000	2000-5000	5000-10000	10000 and Above	Total Village
5	6	13	14	21	40	19	9	127

Number of Villages by Population Size - 2011

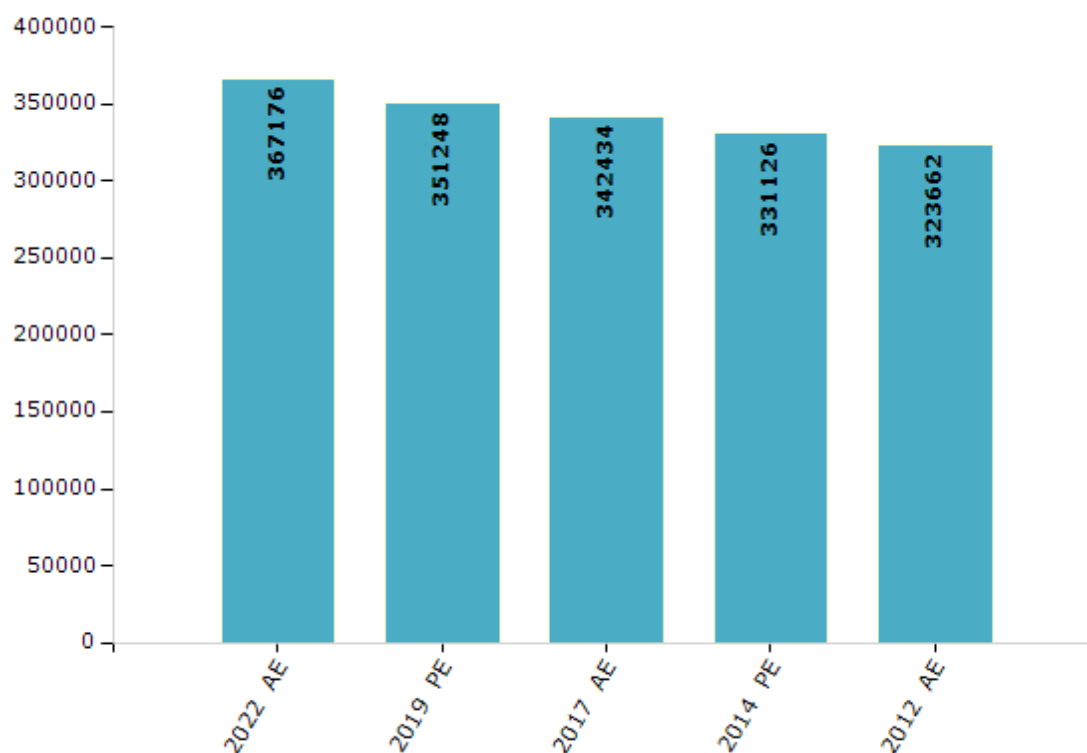


## Electoral Features

### Electors by Male & Female

Year	Male	Female	Others	Total	Year	Male	Female	Others	Total
2022 AE	200067	167094	15	367176	1991 AE	-	-	-	-
2019 PE	194550	156689	9	351248	1989 AE	-	-	-	-
2017 AE	189410	153014	10	342434	1985 AE	-	-	-	-
2014 PE	185529	145583	14	331126	1980 AE	-	-	-	-
2012 AE	186815	136826	21	323662	1977 AE	-	-	-	-
2009 PE	-	-	-	-	1974 AE	-	-	-	-
2007 AE	-	-	-	-	1969 AE	-	-	-	-
2004 PE	-	-	-	-	1967 AE	-	-	-	-
2002 AE	-	-	-	-	1962 AE	-	-	-	-
1999 PE	-	-	-	-	1957 AE	-	-	-	-
1996 AE	-	-	-	-	1952 AE	-	-	-	-
1993 AE	-	-	-	-					

Number of Electors



**Note :** AE : Assembly Election, PE : Assembly Segment of Parliamentary Election



## Historical Summary Election Results

### Summary Result of Assembly Election - 2017

Candidate Name	Party	Votes	Votes %
Surendra	BJP	64868	40.02
Jay Prakash Anchal	SP	47791	29.48
Javahar	BSP	27974	17.26
Ashani Singh	IND	6122	3.78
Manoj	IND	5946	3.67
Sanjay	IND	2197	1.36
Barmeshwar	RLD	934	0.58
Santosh	IND	926	0.57
Gopal	BMUP	820	0.51
Suchit	GGP	759	0.47
Vikramaditya	IND	657	0.41
Anil	IND	595	0.37
Lalit	IND	451	0.28
Janardan	IND	388	0.24
Bharat	PAJD	335	0.21
Rohit Kumar Singh	POOPEP	288	0.18
Mohan	BHAKALP	287	0.18
	NOTA	762	0.47

## Polling Station Level Election Results

### Number and Name of Polling Stations (PS) (2022)

Number of Polling Stations	Name of Polling Stations	Number of Polling Stations	Name of Polling Stations
1	P.P. Bhopalpur East	22	Junior High School Gopalnagar South
2	P.P. Bhopalpur Paschimi East	23	Junior High School Gopalnagar East
3	P.P. Bhopalpur Paschimi West	24	P.P. Vashishath Nagar
4	P.P. Bhopalpur Paschimi West	25	Junior High School Jharkattaha West
5	P.P. Rampurmagriv Sathit Bhopalpur	26	Junior High School Jharkattaha East
6	Junior High School Dattaha West	27	Junior High School Jharkataha Naya Bhawan
7	Junior High School Middle	28	Junior High School Jharkattaha South
8	Junior High School Dattaha East	29	Junior High School Jharkattaha North
9	P.P. Shivpur Sathit Jamdharwa	30	P.P. Bhakhar
10	P.P. Shivpur Sathit Gram Jamdharwar South Part	31	Panchayat Bhawan Kharika
11	P.P. Chhapara Sariw East	32	P.P. Kharika East
12	P.P. Chhapara Sariw West	33	P.P. Kharika West
13	P.P. Chhapara Sariw Middle	34	P.P. Chaubey Chhapara North
14	P.P. Asmanpur Sathit Gram Dattaha	35	P.P. Chaubey Chhapara South
15	Junior High School Navaka Gao East	36	P.P. Kanchanpur West
16	Junior High School Navaka Gao West	37	P.P. Kanchanpur East
17	P.P. Jamdharwa	38	P.P. Chherdih South
18	P.P. Lamuhi	39	P.P. Chherdih West
19	Junior High School Gopalnagar North	40	P.P. Chherdih Middle
20	Junior High School Gopalnagar Middle	41	P.P. Rampur East
21	Junior High School Gopalnagar Middle	42	P.P. Rampur West

Contd....

## Polling Station Level Election Results

### Polling Station-wise Votes Secured by Overall Top Five Parties in Bairia Assembly in Assembly Election (AE) under Ballia Parliamentary Constituency in Uttar Pradesh (2022)

Number of Polling Station	Winner - Jai Prakash Anchal (SP)	Runner-up - Anand Swarup Shukla (BJP)	3rd - Surendra Nath Singh (VSIP)	4th - Subhash Yadav (BSP)	5th - Surya Bali Prasad (BMUP)	NOTA	Other	Total Votes Secured
36	33	122	30	2	0	2	5	194
37	41	99	15	33	1	3	5	197
38	37	329	104	1	1	1	0	473
39	90	175	79	55	3	1	9	412
40	154	132	140	61	9	2	14	512
41	147	336	68	4	3	8	3	569
42	202	220	40	37	10	8	7	524
43	172	276	36	5	3	2	5	499
44	224	205	33	143	6	7	25	643
45	154	172	43	5	1	7	3	385
46	206	59	62	18	8	6	12	371
47	146	107	29	2	2	6	8	300
48	84	153	22	43	0	0	1	303
49	133	167	43	3	1	5	5	357
50	232	109	44	87	3	7	6	488
51	57	310	135	11	3	3	8	527
52	173	144	36	8	1	4	4	370
53	71	202	43	27	2	8	4	357
54	152	224	45	73	0	5	6	505
55	72	300	26	33	5	8	9	453
56	295	221	13	10	8	9	0	556
57	114	230	66	21	2	4	8	445
58	116	233	62	55	4	2	9	481
59	357	128	6	8	1	5	6	511
60	179	162	65	8	2	6	9	431
61	112	124	12	15	2	1	0	266
62	62	153	13	3	0	2	2	235
63	92	245	24	90	3	10	6	470
64	304	121	34	41	4	5	5	514
65	187	136	77	8	3	5	2	418
66	151	77	48	108	2	1	6	393
67	243	80	55	14	4	4	2	402
68	126	246	18	10	1	8	3	412
69	217	140	17	8	1	5	6	394
70	213	65	7	127	2	4	8	426

Contd....

## Polling Station Level Election Results

**Winner, Runner-up and 3rd Party Position & Winning Margin According to Polling Stations in Bairia Assembly in Assembly Election (AE) under Ballia Parliamentary Constituency in Uttar Pradesh (2022)**

Polling Station Number	Winner Party	Winner Votes (%)	Runner-up Party	Runner-up Votes (%)	Winning Margin Votes (%)	Third Party	Third Party Votes (%)	Other Votes (%)
71	BJP	265 (56.14)	SP	143 (30.3)	122 (25.84)	BSP	30 (6.36)	34 (7.2)
72	SP	244 (53.16)	BJP	194 (42.27)	50 (10.89)	VSIP	11 (2.4)	10 (2.18)
73	SP	277 (57.11)	BJP	173 (35.67)	104 (21.44)	VSIP	17 (3.51)	18 (3.71)
74	BJP	143 (42.81)	VSIP	82 (24.55)	61 (18.26)	SP	57 (17.07)	52 (15.57)
75	BJP	185 (63.14)	VSIP	46 (15.7)	139 (47.44)	SP	42 (14.33)	20 (6.83)
76	BJP	129 (41.08)	SP	108 (34.39)	21 (6.69)	VSIP	43 (13.69)	34 (10.83)
77	BSP	204 (49.64)	SP	129 (31.39)	75 (18.25)	BJP	52 (12.65)	26 (6.33)
78	VSIP	210 (56)	BJP	62 (16.53)	148 (39.47)	BSP	52 (13.87)	51 (13.6)
79	BJP	199 (60.3)	SP	66 (20)	133 (40.3)	VSIP	56 (16.97)	9 (2.73)
80	BJP	193 (51.06)	SP	102 (26.98)	91 (24.08)	BSP	43 (11.38)	40 (10.58)
81	BJP	261 (45.31)	SP	185 (32.12)	76 (13.19)	VSIP	92 (15.97)	38 (6.6)
82	BJP	237 (53.74)	SP	85 (19.27)	152 (34.47)	BSP	50 (11.34)	69 (15.65)
83	BJP	257 (53.1)	SP	103 (21.28)	154 (31.82)	VSIP	88 (18.18)	36 (7.44)
84	BJP	216 (67.71)	SP	64 (20.06)	152 (47.65)	VSIP	25 (7.84)	14 (4.39)
85	BJP	238 (52.89)	SP	89 (19.78)	149 (33.11)	VSIP	74 (16.44)	49 (10.89)
86	BJP	205 (58.07)	SP	87 (24.65)	118 (33.42)	VSIP	48 (13.6)	13 (3.68)
87	BJP	235 (66.2)	SP	98 (27.61)	137 (38.59)	BSP	8 (2.25)	14 (3.94)
88	BJP	193 (50.13)	SP	161 (41.82)	32 (8.31)	BSP	21 (5.45)	10 (2.6)
89	BJP	194 (48.26)	SP	180 (44.78)	14 (3.48)	VSIP	6 (1.49)	22 (5.47)
90	BJP	212 (57.61)	BSP	84 (22.83)	128 (34.78)	SP	36 (9.78)	36 (9.78)
91	BJP	232 (65.54)	SP	95 (26.84)	137 (38.7)	VSIP	11 (3.11)	16 (4.52)
92	SP	187 (49.47)	BJP	118 (31.22)	69 (18.25)	VSIP	30 (7.94)	43 (11.38)
93	BJP	178 (43.84)	SP	107 (26.35)	71 (17.49)	BSP	80 (19.7)	41 (10.1)
94	BJP	249 (78.8)	VSIP	39 (12.34)	210 (66.46)	SP	24 (7.59)	4 (1.27)
95	BJP	158 (41.25)	SP	124 (32.38)	34 (8.87)	BSP	49 (12.79)	52 (13.58)
96	BJP	222 (63.25)	VSIP	76 (21.65)	146 (41.6)	SP	44 (12.54)	9 (2.56)
97	BJP	210 (56)	SP	81 (21.6)	129 (34.4)	VSIP	73 (19.47)	11 (2.93)
98	BJP	133 (63.33)	SP	69 (32.86)	64 (30.47)	VSIP	4 (1.9)	4 (1.9)
99	BJP	186 (50.54)	SP	111 (30.16)	75 (20.38)	BSP	43 (11.68)	28 (7.61)
100	BJP	171 (51.35)	BSP	98 (29.43)	73 (21.92)	SP	40 (12.01)	24 (7.21)
101	BJP	285 (56.77)	SP	156 (31.08)	129 (25.69)	VSIP	21 (4.18)	40 (7.97)
102	BJP	232 (55.24)	SP	104 (24.76)	128 (30.48)	VSIP	62 (14.76)	22 (5.24)
103	BJP	323 (70.52)	SP	76 (16.59)	247 (53.93)	VSIP	49 (10.7)	10 (2.18)
104	BJP	215 (49.31)	SP	127 (29.13)	88 (20.18)	VSIP	67 (15.37)	27 (6.19)
105	BJP	326 (63.8)	SP	136 (26.61)	190 (37.19)	VSIP	11 (2.15)	38 (7.44)

Contd....

## Socio-Economic Amenities - Rural

### Access to Education Facilities

Particulars	Number of Villages (% of Population)				
	Available	Not Available	If Not Available (Distance of Nearest Facility)		
			A	B	C
Govt. Primary School	74 (71)	53 (29)	16 (1)	2 (0)	1 (0)
Private Primary School	23 (32)	104 (68)	0 (0)	0 (0)	0 (0)
Govt. Middle School	49 (60)	78 (40)	30 (4)	4 (1)	2 (1)
Private Middle School	11 (24)	116 (76)	2 (1)	1 (0)	0 (0)
Govt. Secondary School	14 (23)	113 (77)	38 (17)	16 (9)	2 (1)
Private Secondary School	9 (21)	118 (79)	6 (5)	3 (1)	2 (3)
Govt. Senior Secondary School	7 (11)	120 (89)	35 (15)	25 (16)	6 (5)
Private Senior Secondary School	9 (21)	118 (79)	3 (0)	3 (9)	0 (0)
Govt. Arts and Science Degree College	4 (6)	123 (94)	16 (10)	20 (10)	21 (15)
Private Arts and Science Degree College	0 (0)	127 (100)	0 (0)	4 (3)	0 (0)
Govt. Engineering College	1 (1)	126 (99)	2 (2)	4 (5)	42 (24)
Private Engineering College	0 (0)	127 (100)	0 (0)	0 (0)	0 (0)
Govt. Medicine College	1 (3)	126 (97)	3 (1)	4 (3)	35 (21)
Private Medicine College	0 (0)	127 (100)	0 (0)	0 (0)	0 (0)
Govt. Management Institute	0 (0)	127 (100)	1 (0)	1 (0)	50 (47)
Private Management Institute	0 (0)	127 (100)	0 (0)	0 (0)	1 (1)
Govt. Polytechnic	0 (0)	127 (100)	2 (2)	6 (9)	73 (50)
Private Polytechnic	0 (0)	127 (100)	0 (0)	0 (0)	1 (3)
Govt. Vocational Training School/ITI	0 (0)	127 (100)	4 (4)	8 (6)	64 (43)
Private Vocational Training School/ITI	0 (0)	127 (100)	0 (0)	0 (0)	0 (0)
Govt. Non Formal Training Centre	0 (0)	127 (100)	2 (1)	6 (1)	45 (29)
Private Non Formal Training Centre	0 (0)	127 (100)	0 (0)	0 (0)	0 (0)
Govt. School For Disabled	0 (0)	127 (100)	0 (0)	0 (0)	34 (26)
Private School For Disabled	0 (0)	127 (100)	0 (0)	0 (0)	0 (0)
Government Others	0 (0)	127 (100)	0 (0)	0 (0)	16 (10)
Private Others	0 (0)	127 (100)	0 (0)	0 (0)	0 (0)

Note : Distance A : Less than 5 km; B : Between 5-10 km; C : 10+ km.; Source : Data Analysis is based on 2011 Census.



## DISCLAIMER

The Terms of Use and Disclaimer of Datanet India Private Limited (hereinafter referred to as "Datanet") for use of this analysis report of **Bairia Assembly Constituency (Bairia Vidhan Sabha)** :-

1. **Assembly Factbook™** is a Registered Trade Mark owned by Datanet.
2. All the maps are sketched and graphical representation only and have not been drawn to the scale and also not to represent the actual geographical area or boundary of the unit.
3. The data for the aforesaid analysis is based on authentic sources and has been culled from the various publications of Census, CSO and NSSO for district and block level data, various central and state government departments, Central & State Elections Commissions and the concerned Returning Officers' releases, Electoral Rolls, Election results and allied publications, internal assessment, surveys, estimates and analysis. Therefore, certain adjustment of data at micro level may have been done to arrive closer to the macro data.
4. Data have been provided on an "As Is" and "As AVAILABLE" basis
5. The colours shown in the maps or diagram and charts of a particular party, alliance or AC are indicative and do not represent them.
6. This publication which includes maps, sheets, graphs and data would be the property under copyright of Datanet only. The user may use these for its internal study, analysis and research purposes. It's public display, re-selling or any commercial uses by the user are not allowed.
7. Datanet has taken due care and caution in compilation and processing of data and allied information, but does not guarantee the accuracy, adequacy or completeness of any information/analysis and will be not responsible for any errors or omissions or for the results obtained from the use of such information/analysis.
8. All the contents for the publication have been culled from various authentic sources and Datanet reasonably believes such sources to be reliable, but does not make any representations, express or implied as to the accuracy or fitness of use of such information. The information or contents of the information/analysis do not constitute advice and should not be relied upon in making (or refraining from making) any decision. Any reliance placed upon the information provided by Datanet is the sole responsibility and strictly at the user's risk.
9. In no event will Datanet be liable for any damages (including, without limitation, damages for loss of business projects, or loss of profits) arising in contract, tort or otherwise from the use of or inability to use any of its contents, or from any action taken (or refrained from being taken) as a result of using the analysis or any of its contents. Datanet its directors, owners, editors, officials, employees, distributor and agents or any associate will not be liable for any errors in the information contained or any consequences arising from the use of the contents of the provided information/analysis.
10. If any provision of these terms and conditions is held invalid or illegal or unenforceable for any reason by any court of competent jurisdiction, such provision shall be severed and the remainder of provisions of the terms and conditions shall continue in full force and effect as if the Term of Use had been executed with the invalid, illegal or unenforceable provision eliminated.
11. If there are any discrepancies in the information provided, please bring it to attention of Datanet for suitable rectification measures.

**Buy Online This Complete Book At**  
**Datanet India eBooks Store**

[www.indiastatpublications.com](http://www.indiastatpublications.com)

**or go directly at**

[http://www.indiastatpublications.com/  
Assembly\\_factbook/Uttar Pradesh/Ballia/ Bairia](http://www.indiastatpublications.com/Assembly_factbook/Uttar%20Pradesh/Ballia/Bairia)

 **indiastat**elections

ISBN : 978-93-5905-809-2



9 789359 058092