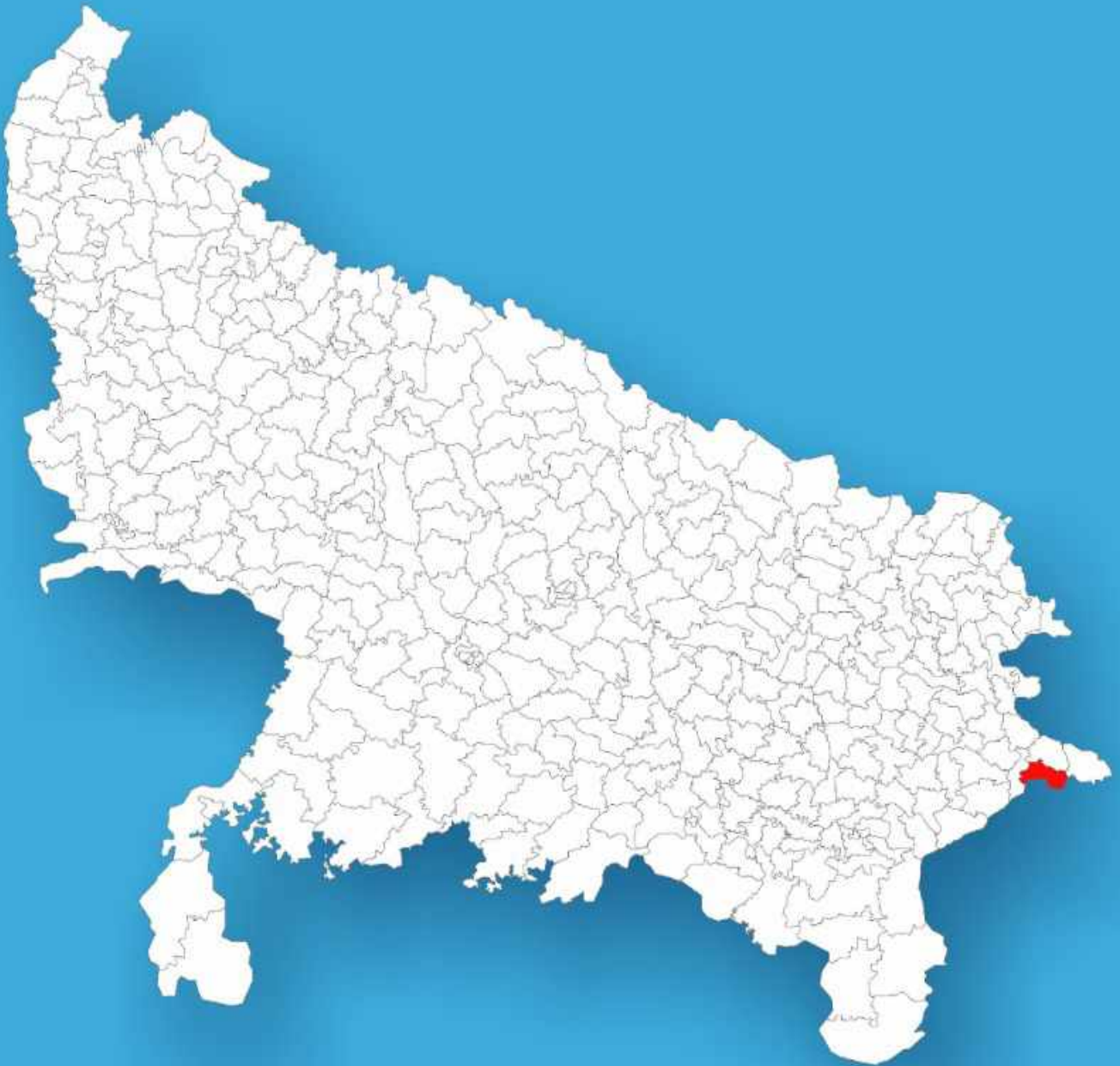




Uttar Pradesh

Assembly Factbook™

Ballia Nagar Assembly Constituency



Key Electoral Data of Ballia Nagar
Assembly Constituency (Vidhan Sabha)

Uttar Pradesh

Assembly Factbook™

Ballia Nagar Assembly Constituency



Ballia Nagar Vidhan Sabha

Editor & Director

Dr. R.K. Thukral

Research Editor

Dr. Shafeeq Rahman

**Compiled, Researched and Published by
Datanet India Pvt. Ltd.**

D-100, 1st Floor,

Okhla Industrial Area, Phase-I,

New Delhi- 110020.

Ph.: 91-11- 43580781-84

Email : support@indiastatpublications.com

Website : www.indiastatelections.com

Online Book Store :

www.indiastatpublications.com

Report No. : AFB/UP-361-0125

ISBN : 978-93-5905-730-9

First Edition : January, 2018

Eighth Updated Edition : January, 2025

Price : Rs.11500/-

US\$ 310

© Datanet India Pvt. Ltd.

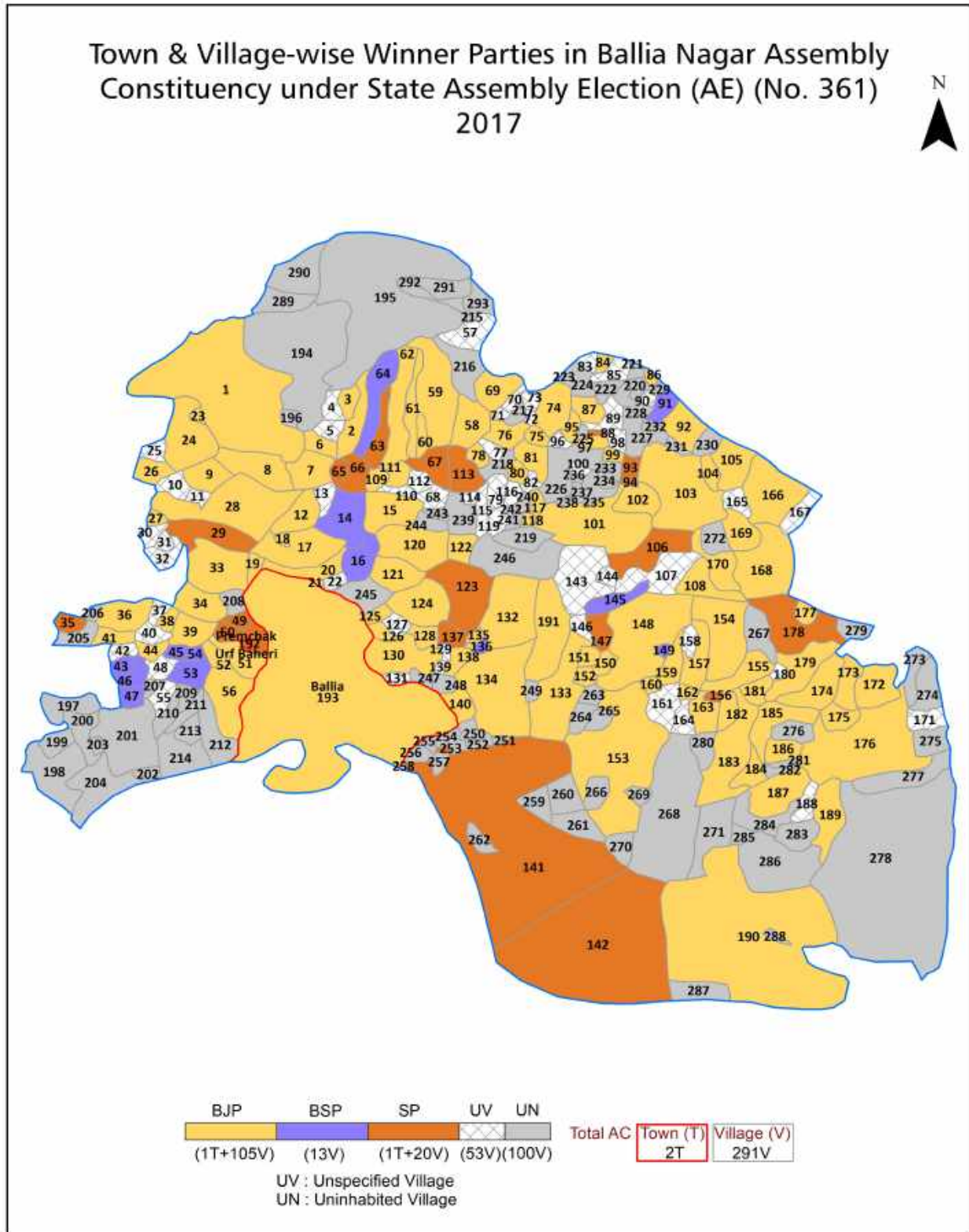
All rights reserved. No part of this book may be reproduced, stored in a retrieval system or transmitted in any form or by any means, mechanical photocopying, photographing, scanning, recording or otherwise without the prior written permission of the publisher. Please refer to Disclaimer at page no. 324 for the use of this publication.

Printed in India

Contents

No.	Particulars	Page No.
	Introduction	
1	Assembly Constituency - (Vidhan Sabha) at a Glance Features of Assembly as per Delimitation Commission of India (2008)	1-2
	Location and Political Maps	
2	Location Map Boundaries of Assembly Constituency - (Vidhan Sabha) in District Boundaries of Assembly Constituency under Parliamentary Constituency - (Lok Sabha) Town & Village-wise Winner Parties-2024, 2022, 2019, 2017, 2014, 2012 and 2009	3-11
	Administrative Setup (2011)	
3	District Sub-district Towns Villages Inhabited Villages Uninhabited Villages Village Panchayat Intermediate Panchayat	12-23
	Demographics (2011)	
4	Population Households Rural/Urban Population Towns and Villages by Population Size Sex Ratio (Total & 0-6 Years) Religious Population Social Population Literacy Rate	24-25
	Electoral Features	
5	Important Dates of Last Elections Held Electors by Gender Service Electors Voters Voters Turnout Polling Stations & Average Number of Electors per Polling Station Electors by Age Group Present Elected Representatives	26-31
	Historical Summary Election Results	
6	Vote Share of Major Parties Winning Margin (Number & Percentage) Polarity of Parties Summary Result of Assembly Segment of Parliamentary Election 2024, 2019, 2014, 2009, 2004 and 1999 Summary Result of Assembly Elections 2022, 2017, 2012, 2007, 2002, 1996, 1993, 1991, 1989, 1985, 1980, 1977, 1974, 1969, 1967, 1962, 1957 and 1952	32-60
	Polling Station Level Election Results	
7	Name and Number of Polling Station 2024, 2022, 2019, 2017, 2014, 2012 and 2009 Polling Station-wise Electors, Voters & Voters Turnout 2024, 2022, 2019, 2017, 2014, 2012 and 2009 Polling Station wise Elections Results 2024, 2022, 2019, 2017, 2014, 2012 and 2009	61-288
	Panchayat and Local Bodies Election Results	
8	Panchayat Result 2015 Urban Local Bodies Result 2012	289-302
	Share of Assembly Constituency	
9	Share of Assembly Constituency - (Vidhan Sabha) in State, District and Parliamentary Constituency - (Lok Sabha)	303
	Socio-Economic Amenities (2011)	
10	Access to Administrative Units Agricultural, Manufacturing and Industrial Commodities Demographic Indicators Education Health & Manpower Drinking Water Supply Sanitation Entertainment and Recreations Infrastructure Power Food Allocation Distribution and Marketing of Agriculture Commodities Infrastructure Transport and Road Infrastructure Communication Banking and Financial Services Land Use Irrigation Source	305-319
11	Abbreviation & Sources	320-323
12	Disclaimer	324

Location & Political Map



Administrative Setup

List of Village Panchayat & Intermediate Panchayat (Block) Name - 2011

Village Name	Village Panchayat Name	Intermediate Panchayat Name
Aamghat	Amghat	Dubhad
Agarsanda	Agarsanda	Hanumanganj
Akhar	Akhar	Dubhad
Amawa Taluke Sagarpali	Amawa Samar Pali	Hanumanganj
Amdari	Amdahi	Hanumanganj
Araji English Amwan	Ama Dharmpur	Hanumanganj
Araji Mafi Dharampura	Bahadurpur	Hanumanganj
Araji Mafi Dharhara	Dharaha	Hanumanganj
Araji Mafi Haiderchak	Amdari	Hanumanganj
Araji Mafi Shukulpura	Dharahara	Hanumanganj
Arara	Adara	Dubhad
Arazi Mafi Imrit Pali	-	Dubhad
Arazi Mafi Pipara	Arazi Mafi Pipara	Dubhad
Atrauli	Diubi	Dubhad
Babhnauli	Bamrauli	Dubhad
Baburam Chhapara	Kheman Chapra	Dubhad
Baghauri	Baghauri	Dubhad
Bahadurpur	Bahadur	Belhari
Bahadurpur Mutkle Brahmaine	Bahadurpur Mutkle Brahmaine	Hanumanganj
Baheri	Baheri	Hanumanganj
Bajaraha	Bajraha	Belhari
Balipur	Balipur	Dubhad
Balua	Chapra	Dubhad
Bandhu Chak	Bhandu	Dubhad
Bandhu Chak	Bahaucha	Belhari
Banvaripur	Pinadari	Belhari
Baruna	Puras	Belhari
Basantpur Mustahakam	Basantpur Mustahakam	Hanumanganj
Basarikpur	Basarikpur	Dubhad

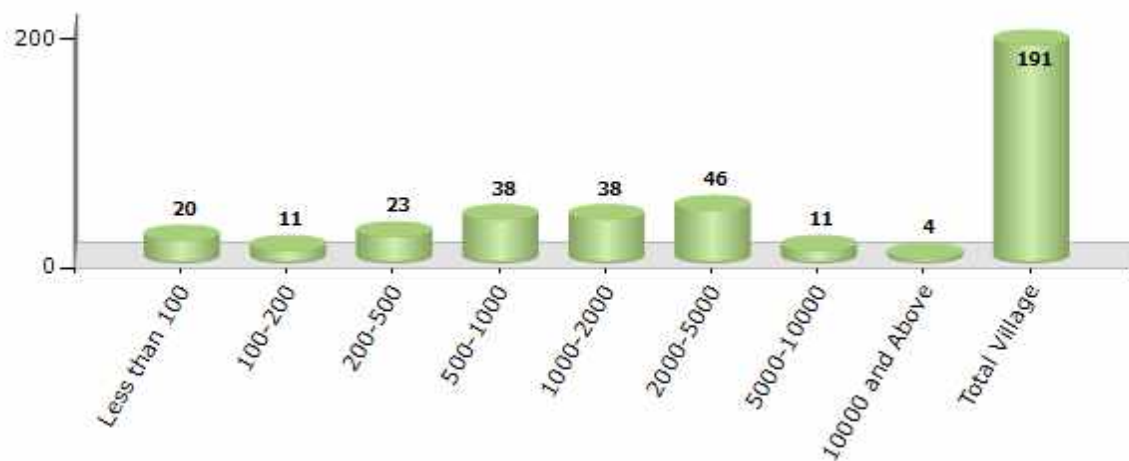
Contd....

Demographics

Number of Villages by Population Size - 2011

Less than 100	100-200	200-500	500-1000	1000-2000	2000-5000	5000-10000	10000 and Above	Total Village
20	11	23	38	38	46	11	4	191

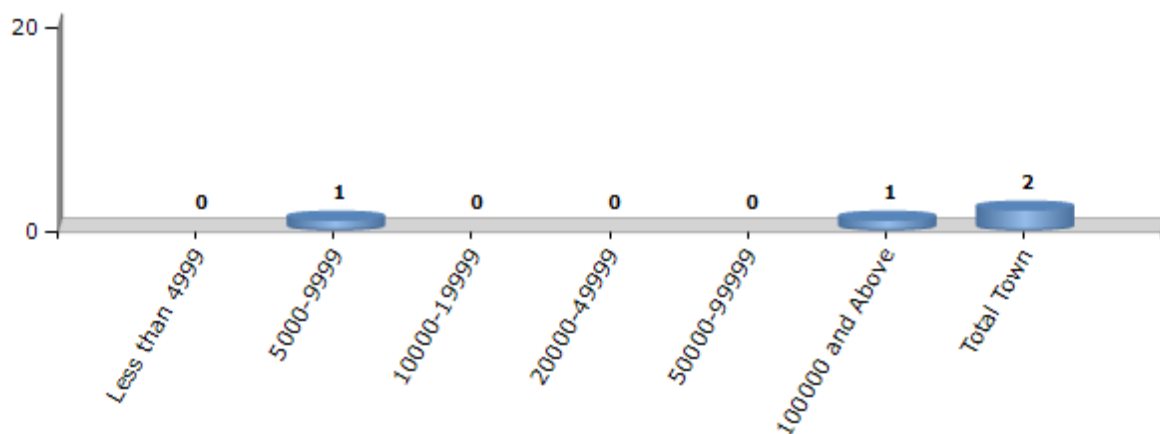
Number of Villages by Population Size - 2011



Number of Towns by Population Size - 2011

Less than 4999	5000-9999	10000-19999	20000-49999	50000-99999	100000 and Above	Total Town
0	1	0	0	0	1	2

Number of Towns by Population Size - 2011



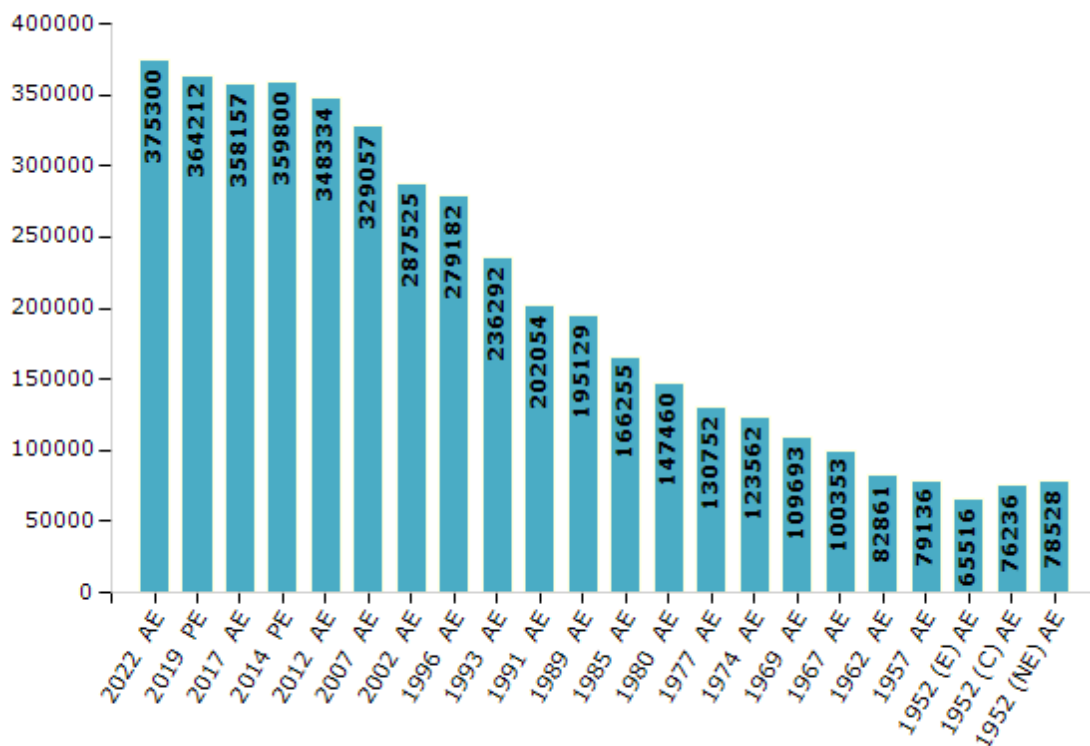
Electoral Features

Electors by Male & Female

Year	Male	Female	Others	Total
2022 AE	207077	168201	22	375300
2019 PE	202140	162068	4	364212
2017 AE	198202	159951	4	358157
2014 PE	199695	160101	4	359800
2012 AE	196514	151779	41	348334
2009 PE	-	-	-	-
2007 AE	184752	144305	-	329057
2004 PE	-	-	-	-
2002 AE	163669	123856	-	287525
1999 PE	-	-	-	-
1996 AE	159467	119715	-	279182
1993 AE	134301	101991	-	236292
1991 AE	105153	96901	-	202054

Year	Male	Female	Others	Total
1989 AE	100963	94166	-	195129
1985 AE	87270	78985	-	166255
1980 AE	75455	72005	-	147460
1977 AE	72774	57978	-	130752
1974 AE	68318	55244	-	123562
1969 AE	60181	49512	-	109693
1967 AE	-	-	-	100353
1962 AE	-	-	-	82861
1957 AE	-	-	-	79136
1952 (E) AE	-	-	-	65516
1952 (C) AE	-	-	-	76236
1952 (NE) AE	-	-	-	78528

Number of Electors



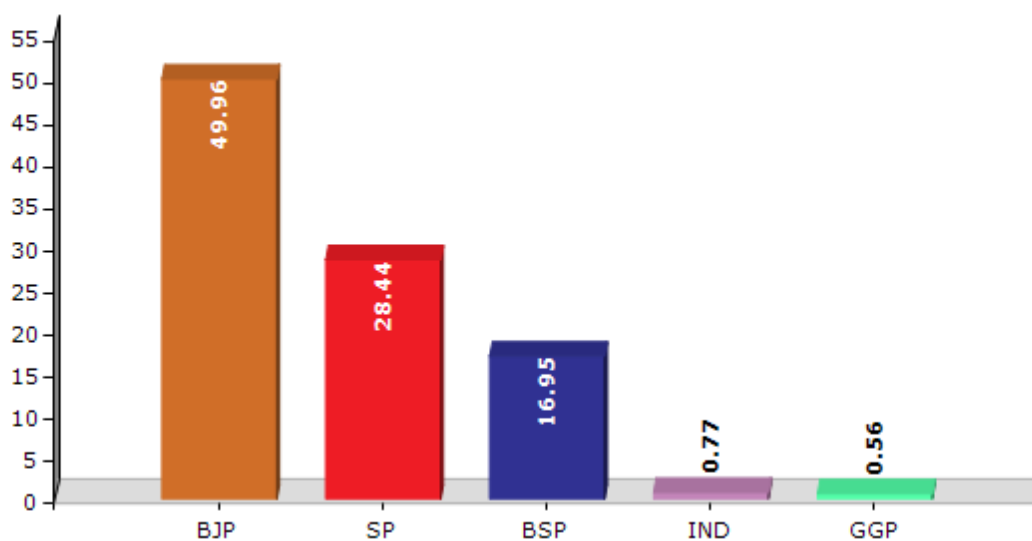
Note : AE : Assembly Election, PE : Assembly Segment of Parliamentary Election, (E) : Ballia East, (C) : Ballia Central, (NE) : Ballia North East Cum Bansdi

Historical Summary Election Results

Summary Result of Assembly Election - 2017

Candidate Name	Party	Votes	Votes %
Anand	BJP	92889	49.96
Laxman	SP	52878	28.44
Narad	BSP	31515	16.95
Ramji	IND	1432	0.77
Arvind Kumar Gond	GGP	1047	0.56
Shailesh	CPM	878	0.47
Mithilesh Kumar Pandey	RLD	779	0.42
Dr Syed Shuaibul Islam	IND	746	0.4
Sunil	IND	468	0.25
Radha Krishn	IND	429	0.23
Surendra Prasad	IND	378	0.2
Sunita Devi	BMUP	319	0.17
Lachhuman	NAP	240	0.13
Madan Lal Verma	JANADIP	228	0.12
	NOTA	1716	0.92

Votes Percentage of Top Parties - 2017



Polling Station Level Election Results

Number and Name of Polling Stations (PS) (2022)

Number of Polling Stations	Name of Polling Stations	Number of Polling Stations	Name of Polling Stations
1	P.P.Dharpura	22	P.P.Hanumanganj
2	P.P.Dharpura	23	P.P.Jirabasti
3	P.P.Kumhaila	24	P.P.Jirabasti
4	P.P.Dharhara,North	25	Jr.H.S.Jirabasti
5	P.P.Dharhara,South	26	Jr.H.S.Jirabasti (North)
6	Jr.H.S.Dharhara	27	Jr.H.S.Jirabasti (Middle)
7	P.P.Bharatpura,North	28	Jr.H.S.Jirabasti (South)
8	P.P.Bharatpura,Middle	29	P.P.Patakhauri (Nagari)
9	P.P.Bharatpura,South	30	P.P.Patakhauri (Nagari)
10	P.P.Brahmain, North	31	P.P.Patakhauri (Nagari)
11	P.P.Brahmain, North	32	P.P.Deokali,West
12	P.P.Brahmain Ka Dera	33	P.P.Deokali,Middle
13	P.P.Piparauli	34	P.P.Deokali,East
14	P.P.Basantpur No.1	35	P.P.Bahadur Mu.Brahmain,East
15	P.P.Basantpur,No-1	36	P.P.Bahadur Mu.Brahmain,West
16	P.P.Basantpur,No-1	37	P.P.Bahadur Mu.Brahmain,Middle
17	P.P.Basantpur No.1	38	P.P.Bahadur Mu.Brahmain,Middle
18	P.P.Basantpur No.2, North	39	P.P.Parikhara
19	P.P.Basantpur No.2, Middle	40	P.P.Parikhara
20	P.P.Basantpur No.2, South	41	Politeknik School,Ballia
21	P.P.Hanumanganj	42	Politeknik School,Ballia

Contd....

Polling Station Level Election Results

Polling Station-wise Votes Secured by Overall Top Five Parties in Ballia Nagar Assembly in Assembly Election (AE) under Ballia Parliamentary Constituency in Uttar Pradesh (2022)

Number of Polling Station	Winner - Daya Shankar Singh (BJP)	Runner-up - Narad Rai (SP)	3rd - Shivdas Prasad Verma (BSP)	4th - Jitendra Tiwari (VSIP)	5th - Omprakash (INC)	NOTA	Other	Total Votes Secured
36	363	171	7	0	8	2	9	560
37	316	163	6	2	5	2	9	503
38	280	157	4	1	6	1	2	451
39	368	143	3	0	7	4	4	529
40	423	80	3	1	4	5	2	518
41	312	235	12	1	5	3	18	586
42	293	142	10	1	4	3	3	456
43	291	110	9	0	4	1	9	424
44	185	150	27	1	2	5	5	375
45	394	119	14	2	2	3	3	537
46	291	63	10	3	8	0	1	376
47	210	47	2	1	7	1	1	269
48	275	34	1	1	9	2	2	324
49	322	119	0	1	9	5	2	458
50	273	82	1	8	2	0	0	366
51	290	71	6	5	6	2	4	384
52	144	143	2	4	2	1	5	301
53	240	75	3	3	9	2	2	334
54	134	61	2	0	1	2	1	201
55	388	168	72	1	4	3	4	640
56	327	102	2	1	10	7	2	451
57	363	150	39	4	4	3	6	569
58	315	156	2	4	7	2	6	492
59	140	74	19	0	0	1	0	234
60	136	126	39	1	4	2	4	312
61	90	181	13	2	5	0	7	298
62	201	113	11	2	2	0	4	333
63	554	152	41	4	14	5	11	781
64	305	163	1	2	13	3	0	487
65	279	140	4	1	7	1	5	437
66	409	103	0	3	7	5	6	533
67	146	55	2	1	3	1	2	210
68	203	51	0	0	5	1	1	261
69	233	247	10	5	11	9	35	550
70	263	216	5	3	8	8	6	509

Contd....

Polling Station Level Election Results

Winner, Runner-up and 3rd Party Position & Winning Margin According to Polling Stations in Ballia Nagar Assembly in Assembly Election (AE) under Ballia Parliamentary Constituency in Uttar Pradesh (2022)

Polling Station Number	Winner Party	Winner Votes (%)	Runner-up Party	Runner-up Votes (%)	Winning Margin Votes (%)	Third Party	Third Party Votes (%)	Other Votes (%)
71	SP	604 (91.65)	BJP	38 (5.77)	566 (85.88)	AIMIM	6 (0.91)	11 (1.67)
72	SP	379 (65.8)	BJP	177 (30.73)	202 (35.07)	BSP	8 (1.39)	12 (2.08)
73	BJP	207 (60.7)	SP	125 (36.66)	82 (24.04)	BSP	5 (1.47)	4 (1.17)
74	BJP	237 (45.23)	BSP	145 (27.67)	92 (17.56)	SP	130 (24.81)	12 (2.29)
75	BJP	188 (55.46)	SP	144 (42.48)	44 (12.98)	BSP	2 (0.59)	5 (1.47)
76	SP	255 (70.05)	BJP	46 (12.64)	209 (57.41)	BSP	44 (12.09)	19 (5.22)
77	SP	160 (40.71)	BSP	137 (34.86)	23 (5.85)	BJP	72 (18.32)	24 (6.11)
78	BJP	159 (37.06)	BSP	149 (34.73)	10 (2.33)	SP	104 (24.24)	17 (3.96)
79	BJP	192 (53.48)	SP	124 (34.54)	68 (18.94)	AIMIM	17 (4.74)	26 (7.24)
80	BJP	252 (62.69)	SP	133 (33.08)	119 (29.61)	INC	4 (1)	13 (3.23)
81	BJP	388 (61.98)	SP	195 (31.15)	193 (30.83)	BSP	15 (2.4)	28 (4.47)
82	BJP	346 (62.45)	SP	196 (35.38)	150 (27.07)	INC	7 (1.26)	5 (0.9)
83	BJP	455 (68.32)	SP	187 (28.08)	268 (40.24)	INC	6 (0.9)	18 (2.7)
84	BJP	416 (62.37)	SP	181 (27.14)	235 (35.23)	BSP	50 (7.5)	20 (3)
85	BJP	289 (65.53)	SP	127 (28.8)	162 (36.73)	BSP	8 (1.81)	17 (3.85)
86	SP	330 (63.71)	BJP	159 (30.69)	171 (33.02)	INC	5 (0.97)	24 (4.63)
87	SP	367 (91.75)	BJP	14 (3.5)	353 (88.25)	AIMIM	11 (2.75)	8 (2)
88	SP	462 (80.07)	BJP	81 (14.04)	381 (66.03)	AIMIM	15 (2.6)	19 (3.29)
89	SP	431 (94.31)	AIMIM	10 (2.19)	421 (92.12)	BJP	7 (1.53)	9 (1.97)
90	SP	404 (67.67)	BSP	123 (20.6)	281 (47.07)	BJP	47 (7.87)	23 (3.85)
91	SP	393 (71.85)	BJP	93 (17)	300 (54.85)	BSP	36 (6.58)	25 (4.57)
92	BJP	317 (55.23)	SP	235 (40.94)	82 (14.29)	BSP	7 (1.22)	15 (2.61)
93	BJP	252 (50.4)	SP	165 (33)	87 (17.4)	BSP	55 (11)	28 (5.6)
94	BSP	113 (50)	SP	84 (37.17)	29 (12.83)	BJP	21 (9.29)	8 (3.54)
95	BJP	228 (44.97)	SP	225 (44.38)	3 (0.59)	BSP	46 (9.07)	8 (1.58)
96	BJP	249 (61.18)	SP	135 (33.17)	114 (28.01)	BSP	11 (2.7)	12 (2.95)
97	SP	249 (51.23)	BJP	230 (47.33)	19 (3.9)	INC	3 (0.62)	4 (0.82)
98	SP	325 (46.76)	BJP	288 (41.44)	37 (5.32)	BSP	69 (9.93)	13 (1.87)
99	BJP	341 (61.22)	BSP	73 (13.11)	268 (48.11)	VSIP	61 (10.95)	82 (14.72)
100	SP	246 (45.22)	BJP	234 (43.01)	12 (2.21)	BSP	45 (8.27)	19 (3.49)
101	BJP	363 (64.59)	SP	91 (16.19)	272 (48.4)	AAP	50 (8.9)	58 (10.32)
102	BJP	262 (57.84)	SP	140 (30.91)	122 (26.93)	BSP	24 (5.3)	27 (5.96)
103	SP	330 (54.28)	BJP	205 (33.72)	125 (20.56)	BSP	51 (8.39)	22 (3.62)
104	BJP	233 (56.69)	SP	159 (38.69)	74 (18)	BSP	6 (1.46)	13 (3.16)
105	SP	420 (65.52)	BJP	174 (27.15)	246 (38.37)	BSP	38 (5.93)	9 (1.4)

Contd....

Socio-Economic Amenities - Rural

Access to Education Facilities

Particulars	Number of Villages (% of Population)				
	Available	Not Available	If Not Available (Distance of Nearest Facility)		
			A	B	C
Govt. Primary School	85 (56)	106 (44)	31 (3)	1 (0)	0 (0)
Private Primary School	52 (60)	139 (40)	0 (0)	0 (0)	1 (0)
Govt. Middle School	40 (32)	151 (68)	68 (15)	4 (2)	4 (2)
Private Middle School	22 (33)	169 (67)	6 (0)	0 (0)	0 (0)
Govt. Secondary School	14 (14)	177 (86)	71 (20)	16 (6)	8 (2)
Private Secondary School	18 (30)	173 (70)	19 (6)	4 (2)	1 (0)
Govt. Senior Secondary School	5 (6)	186 (94)	63 (18)	26 (12)	10 (4)
Private Senior Secondary School	13 (27)	178 (73)	19 (6)	6 (2)	5 (3)
Govt. Arts and Science Degree College	1 (0)	190 (100)	26 (16)	51 (18)	22 (14)
Private Arts and Science Degree College	0 (0)	191 (100)	4 (2)	20 (7)	7 (1)
Govt. Engineering College	0 (0)	191 (100)	12 (10)	31 (13)	52 (20)
Private Engineering College	0 (0)	191 (100)	0 (0)	2 (1)	19 (6)
Govt. Medicine College	0 (0)	191 (100)	11 (9)	32 (13)	56 (26)
Private Medicine College	1 (1)	190 (99)	6 (1)	4 (2)	8 (2)
Govt. Management Institute	0 (0)	191 (100)	6 (4)	46 (21)	47 (22)
Private Management Institute	1 (0)	190 (100)	7 (1)	3 (1)	9 (3)
Govt. Polytechnic	1 (0)	190 (100)	12 (11)	60 (26)	44 (19)
Private Polytechnic	0 (0)	191 (100)	3 (1)	8 (2)	11 (3)
Govt. Vocational Training School/ITI	1 (0)	190 (100)	13 (11)	65 (26)	36 (17)
Private Vocational Training School/ITI	0 (0)	191 (100)	0 (0)	6 (4)	10 (2)
Govt. Non Formal Training Centre	2 (1)	189 (99)	12 (6)	53 (28)	22 (14)
Private Non Formal Training Centre	0 (0)	191 (100)	0 (0)	1 (0)	9 (2)
Govt. School For Disabled	1 (0)	190 (100)	8 (6)	38 (19)	23 (11)
Private School For Disabled	1 (0)	190 (100)	0 (0)	1 (0)	8 (2)
Government Others	2 (1)	189 (99)	5 (4)	25 (11)	15 (5)
Private Others	0 (0)	191 (100)	0 (0)	0 (0)	0 (0)

Note : Distance A : Less than 5 km; B : Between 5-10 km; C : 10+ km.; Source : Data Analysis is based on 2011 Census.

DISCLAIMER

The Terms of Use and Disclaimer of Datanet India Private Limited (hereinafter referred to as "Datanet") for use of this analysis report of **Ballia Nagar Assembly Constituency (Ballia Nagar Vidhan Sabha)** :-

1. **Assembly Factbook™** is a Registered Trade Mark owned by Datanet.
2. All the maps are sketched and graphical representation only and have not been drawn to the scale and also not to represent the actual geographical area or boundary of the unit.
3. The data for the aforesaid analysis is based on authentic sources and has been culled from the various publications of Census, CSO and NSSO for district and block level data, various central and state government departments, Central & State Elections Commissions and the concerned Returning Officers' releases, Electoral Rolls, Election results and allied publications, internal assessment, surveys, estimates and analysis. Therefore, certain adjustment of data at micro level may have been done to arrive closer to the macro data.
4. Data have been provided on an "As Is" and "As AVAILABLE" basis
5. The colours shown in the maps or diagram and charts of a particular party, alliance or AC are indicative and do not represent them.
6. This publication which includes maps, sheets, graphs and data would be the property under copyright of Datanet only. The user may use these for its internal study, analysis and research purposes. It's public display, re-selling or any commercial uses by the user are not allowed.
7. Datanet has taken due care and caution in compilation and processing of data and allied information, but does not guarantee the accuracy, adequacy or completeness of any information/analysis and will be not responsible for any errors or omissions or for the results obtained from the use of such information/analysis.
8. All the contents for the publication have been culled from various authentic sources and Datanet reasonably believes such sources to be reliable, but does not make any representations, express or implied as to the accuracy or fitness of use of such information. The information or contents of the information/analysis do not constitute advice and should not be relied upon in making (or refraining from making) any decision. Any reliance placed upon the information provided by Datanet is the sole responsibility and strictly at the user's risk.
9. In no event will Datanet be liable for any damages (including, without limitation, damages for loss of business projects, or loss of profits) arising in contract, tort or otherwise from the use of or inability to use any of its contents, or from any action taken (or refrained from being taken) as a result of using the analysis or any of its contents. Datanet its directors, owners, editors, officials, employees, distributor and agents or any associate will not be liable for any errors in the information contained or any consequences arising from the use of the contents of the provided information/analysis.
10. If any provision of these terms and conditions is held invalid or illegal or unenforceable for any reason by any court of competent jurisdiction, such provision shall be severed and the remainder of provisions of the terms and conditions shall continue in full force and effect as if the Term of Use had been executed with the invalid, illegal or unenforceable provision eliminated.
11. If there are any discrepancies in the information provided, please bring it to attention of Datanet for suitable rectification measures.

**Buy Online This Complete Book At
Datanet India eBooks Store**

www.indiastatpublications.com

or go directly at

[http://www.indiastatpublications.com/
Assembly_factbook/Uttar Pradesh/Ballia/ Ballia_Nagar](http://www.indiastatpublications.com/Assembly_factbook/Uttar%20Pradesh/Ballia/Ballia_Nagar)

 **indiastat**elections

ISBN : 978-93-5905-730-9



9 789359 057309