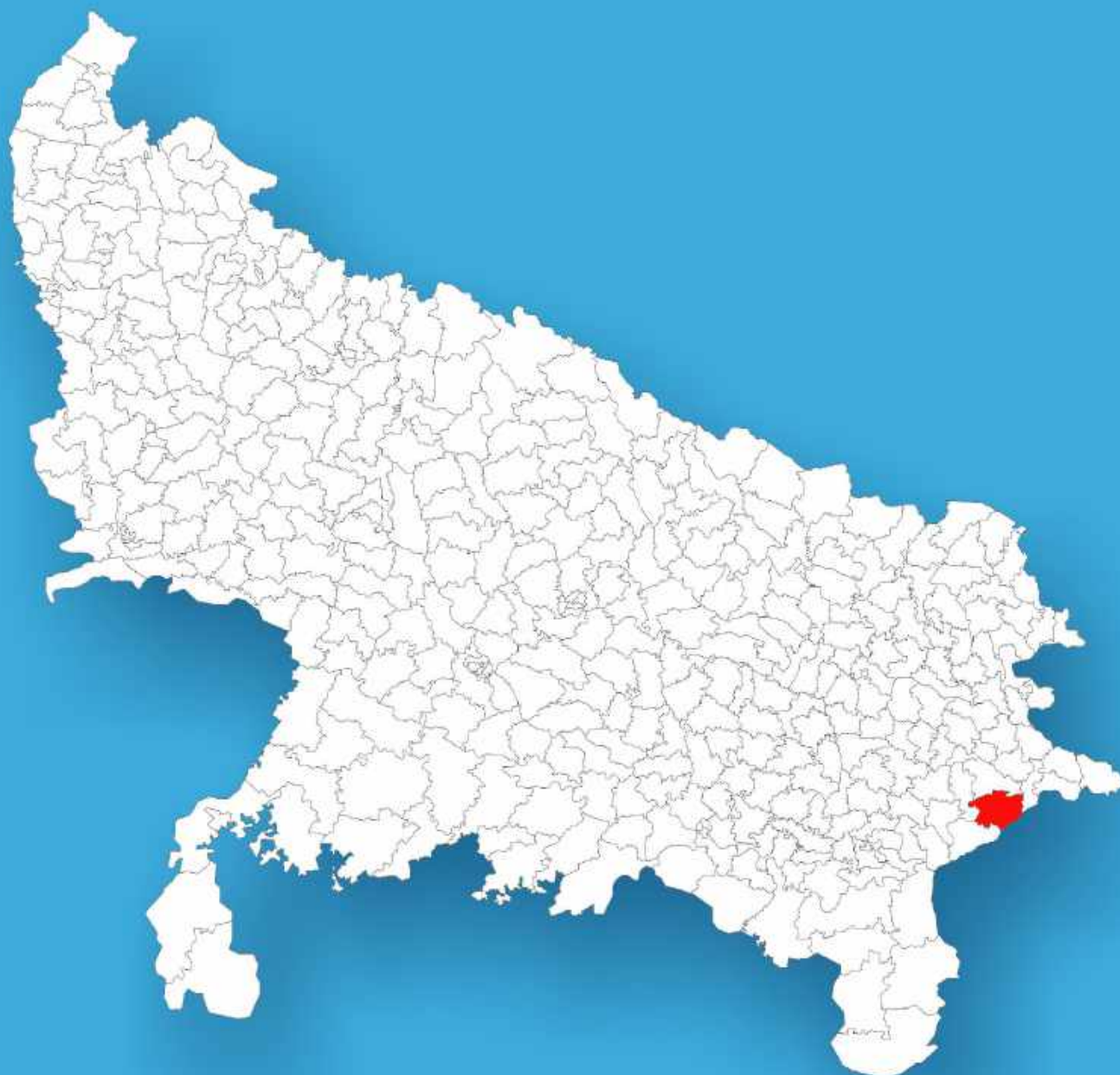




Uttar Pradesh

# Assembly Factbook™

Mohammadabad Assembly Constituency



Key Electoral Data of Mohammadabad  
Assembly Constituency (Vidhan Sabha)

Uttar Pradesh

# **Assembly Factbook™**

Mohammadabad Assembly Constituency



Mohammadabad Vidhan Sabha

**Editor & Director**

Dr. R.K. Thukral

**Research Editor**

Dr. Shafeeq Rahman

**Compiled, Researched and Published by  
Datanet India Pvt. Ltd.**

D-100, 1st Floor,

Okhla Industrial Area, Phase-I,

New Delhi- 110020.

Ph.: 91-11- 43580781-84

Email : support@indiastatpublications.com

Website : www.indiastatelections.com

**Online Book Store :**

www.indiastatpublications.com

**Report No. :** AFB/UP-378-0125

**ISBN :** 978-93-5822-096-4

**First Edition :** January, 2018

**Eighth Updated Edition :** January, 2025

**Price :** Rs.11500/-

US\$ 310

**© Datanet India Pvt. Ltd.**

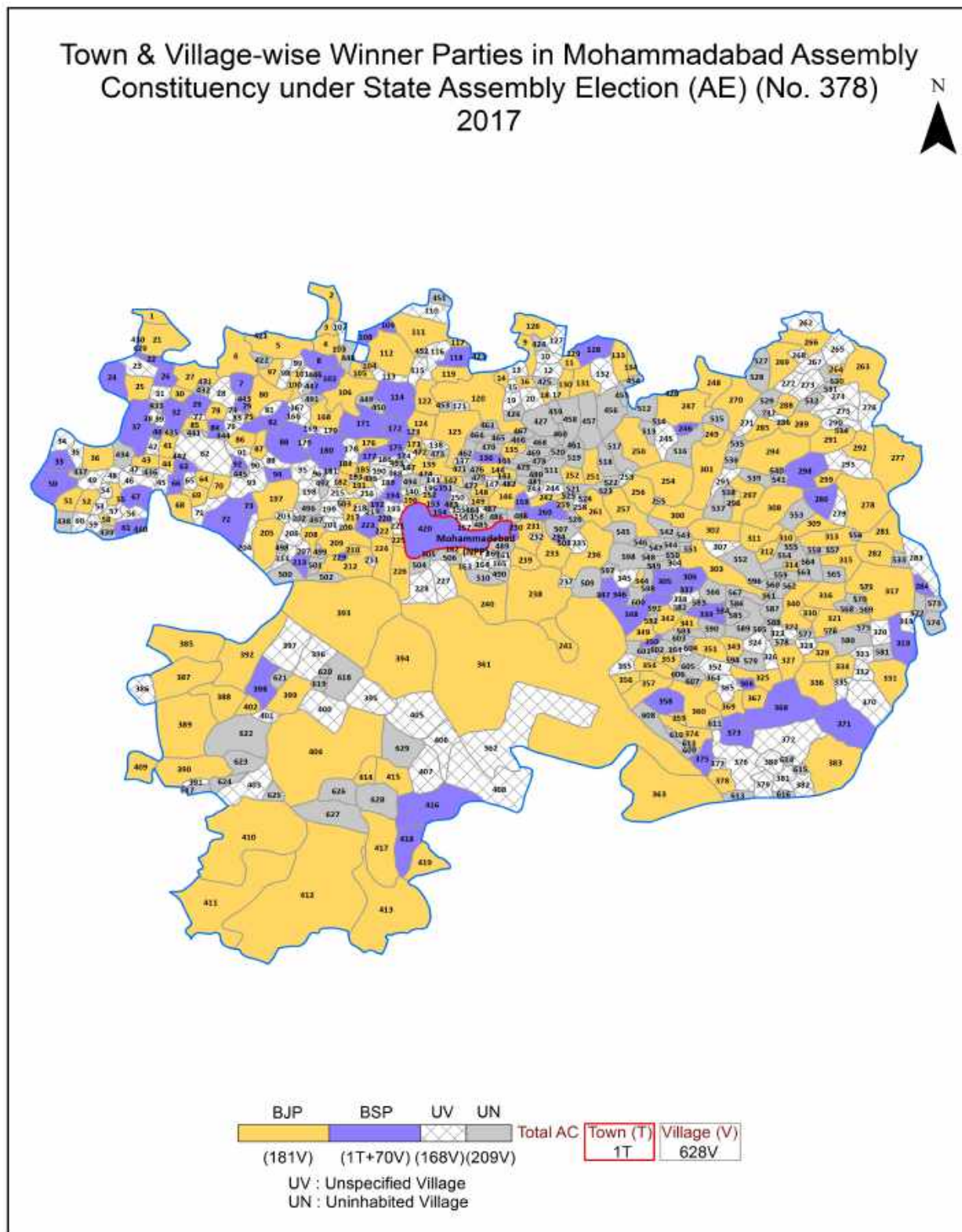
All rights reserved. No part of this book may be reproduced, stored in a retrieval system or transmitted in any form or by any means, mechanical photocopying, photographing, scanning, recording or otherwise without the prior written permission of the publisher. Please refer to Disclaimer at page no. 365 for the use of this publication.

Printed in India

No.	Particulars	Page No.
	<b>Introduction</b>	
1	Assembly Constituency - (Vidhan Sabha) at a Glance   Features of Assembly as per Delimitation Commission of India (2008)	1-2
	<b>Location and Political Maps</b>	
2	Location Map   Boundaries of Assembly Constituency - (Vidhan Sabha) in District   Boundaries of Assembly Constituency under Parliamentary Constituency - (Lok Sabha)   Town & Village-wise Winner Parties-2024, 2022, 2019, 2017, 2014, 2012 and 2009	3-11
	<b>Administrative Setup (2011)</b>	
3	District   Sub-district   Towns   Villages   Inhabited Villages   Uninhabited Villages   Village Panchayat   Intermediate Panchayat	12-34
	<b>Demographics (2011)</b>	
4	Population   Households   Rural/Urban Population   Towns and Villages by Population Size   Sex Ratio (Total & 0-6 Years)   Religious Population   Social Population   Literacy Rate	35-36
	<b>Electoral Features</b>	
5	Important Dates of Last Elections Held   Electors by Gender   Service Electors   Voters   Voters Turnout   Polling Stations & Average Number of Electors per Polling Station   Electors by Age Group   Present Elected Representatives	37-42
	<b>Historical Summary Election Results</b>	
6	Vote Share of Major Parties   Winning Margin (Number & Percentage)   Polarity of Parties   Summary Result of Assembly Segment of Parliamentary Election 2024, 2019, 2014, 2009, 2004 and 1999   Summary Result of Assembly Elections 2022, 2017, 2012, 2007, 2002, 1996, 1993, 1991, 1989, 1985, 1980, 1977, 1974, 1969, 1967, 1962, 1957 and 1952	43-71
	<b>Polling Station Level Election Results</b>	
7	Name and Number of Polling Station 2024, 2022, 2019, 2017, 2014, 2012 and 2009   Polling Station-wise Electors, Voters & Voters Turnout 2024, 2022, 2019, 2017, 2014, 2012 and 2009   Polling Station wise Elections Results 2024, 2022, 2019, 2017, 2014, 2012 and 2009	72-322
8	<b>Panchayat and Local Bodies Election Results</b> Panchayat Result 2015   Urban Local Bodies Result 2012	323-343
	<b>Share of Assembly Constituency</b>	
9	Share of Assembly Constituency - (Vidhan Sabha) in State, District and Parliamentary Constituency - (Lok Sabha)	344
	<b>Socio-Economic Amenities (2011)</b>	
10	Access to Administrative Units   Agricultural, Manufacturing and Industrial Commodities   Demographic Indicators   Education   Health & Manpower   Drinking Water Supply   Sanitation   Entertainment and Recreations Infrastructure   Power   Food Allocation Distribution and Marketing of Agriculture Commodities Infrastructure   Transport and Road Infrastructure   Communication   Banking and Financial Services   Land Use   Irrigation Source	346-360
11	<b>Abbreviation &amp; Sources</b>	361-364
12	<b>Disclaimer</b>	365



## Location & Political Map



## Administrative Setup

### List of Village Panchayat & Intermediate Panchayat (Block) Name - 2011

Village Name	Village Panchayat Name	Intermediate Panchayat Name
Aalapur	Alapur	Bhanwarkol
Abadan Urf Baran	Aabdanpur	Mohammadabad
Abbas Nagar	Lakhmeepur	Mohammadabad
Abbaspur	Shwana	Mohammadabad
Abdullapur	Revtipur	Revatipur
Adelabad	Adilabad	Mohammadabad
Aema	Masona	Bhanwarkol
Ahankar Pah	Ahankarbad	Bhanwarkol
Ahirauli	Ahirauli	Mohammadabad
Ahmad Patti	Gauspur	Mohammadabad
Ajaee Pur	Mirzabad Maniya	Bhanwarkol
Akbarpur	Firozpur Kala	Mohammadabad
Alawalpur	Gaurikhas	Bhanwarkol
Allichak	Fiozpur Kalan	Mohammadabad
Amaropur	Amrupur	Bhanwarkol
Amghat	Kathar	Bhanwarkol
Ami	Veerpur	Bhanwarkol
Andhi Tilwa	Revtipur	Revatipur
Araji Budhaila	Amrahi	Bhanwarkol
Arazi Nnasirpur Lochin	Maniya	Bhanwarkol
Arjanepur	Arjanipur	Mohammadabad
Asalat Pur	Jafrauli	Mohammadabad
Asmani Chak Urf Mali Chak	Daultabad	Mohammadabad
Ataulapur	Harteeya	Mohammadabad
Athahatha	Athhatha	Revatipur
Awathhi Basant	Avadhhi Basan	Bhanwarkol
Badauli Adai	Badauli Adai	Bhanwarkol
Badauli Mafi	Badauli Madai	Bhanwarkol
Badha	Sukhehri Kala	Bhanwarkol

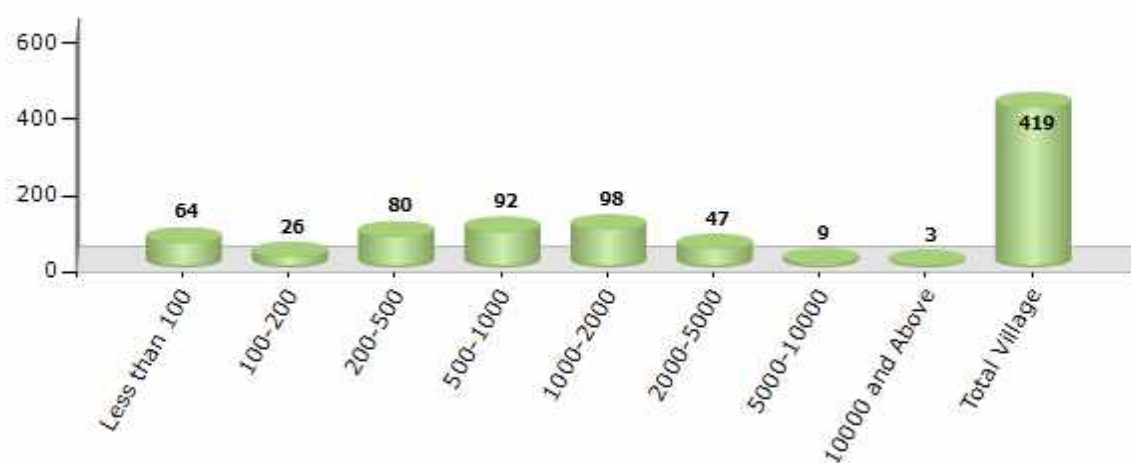
Contd....

## Demographics

### Number of Villages by Population Size - 2011

Less than 100	100-200	200-500	500-1000	1000-2000	2000-5000	5000-10000	10000 and Above	Total Village
64	26	80	92	98	47	9	3	419

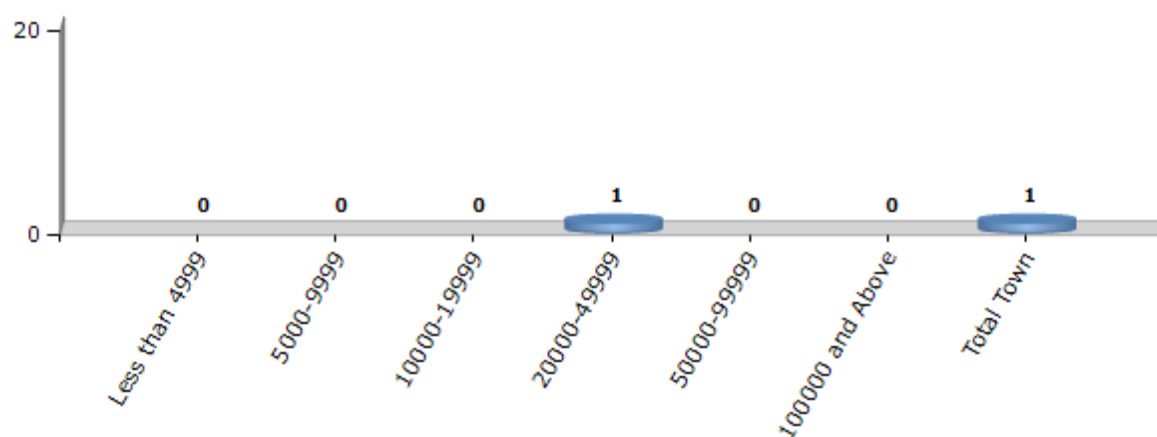
Number of Villages by Population Size - 2011



### Number of Towns by Population Size - 2011

Less than 4999	5000-9999	10000-19999	20000-49999	50000-99999	100000 and Above	Total Town
0	0	0	1	0	0	1

Number of Towns by Population Size - 2011



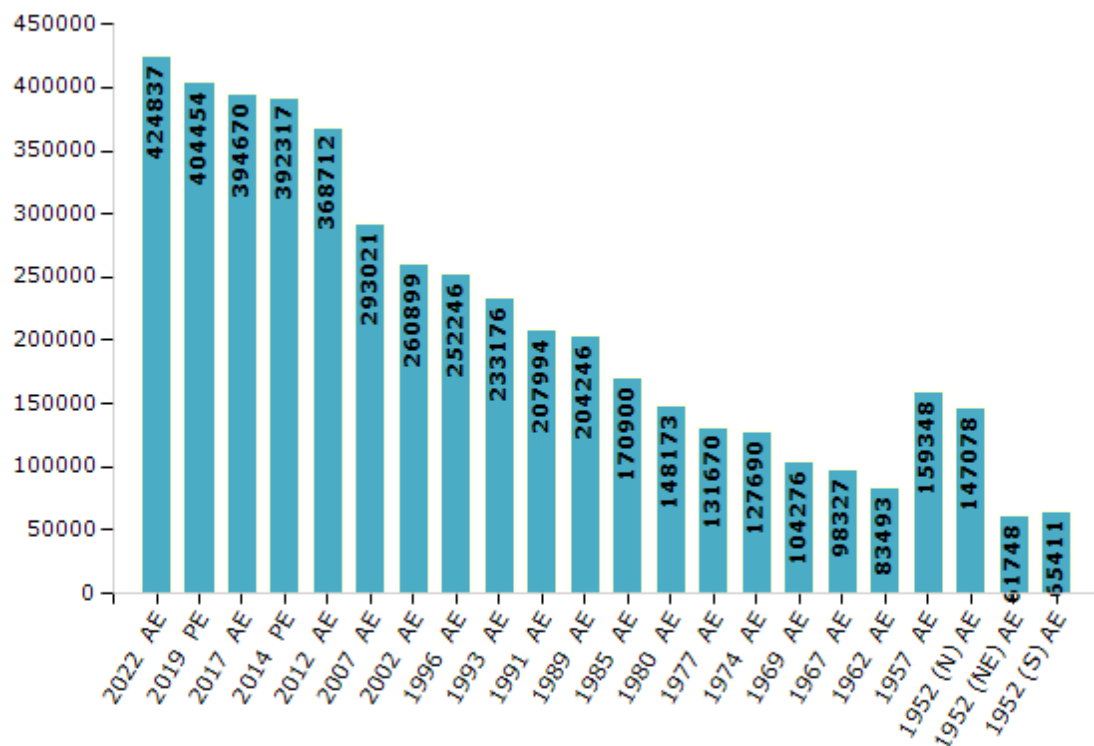
## Electoral Features

### Electors by Male & Female

Year	Male	Female	Others	Total
2022 AE	231370	193434	33	424837
2019 PE	223159	181265	30	404454
2017 AE	217418	177228	24	394670
2014 PE	215162	177134	21	392317
2012 AE	201980	166724	8	368712
2009 PE	-	-	-	-
2007 AE	156879	136142	-	293021
2004 PE	-	-	-	-
2002 AE	139138	121761	-	260899
1999 PE	-	-	-	-
1996 AE	134579	117667	-	252246
1993 AE	124946	108230	-	233176
1991 AE	108322	99672	-	207994

Year	Male	Female	Others	Total
1989 AE	106324	97922	-	204246
1985 AE	89002	81898	-	170900
1980 AE	77929	70244	-	148173
1977 AE	68746	62924	-	131670
1974 AE	66804	60886	-	127690
1969 AE	55266	49010	-	104276
1967 AE	-	-	-	98327
1962 AE	-	-	-	83493
1957 AE	-	-	-	159348
1952 (N) AE	-	-	-	147078
1952 (NE) AE	-	-	-	61748
1952 (S) AE	-	-	-	65411

Number of Electors



**Note :** AE : Assembly Election, PE : Assembly Segment of Parliamentary Election, (N) : Mohammadabad North Cum Ghosi South, (NE) : Mohammadabad North East, (S) : Mohammadabad South

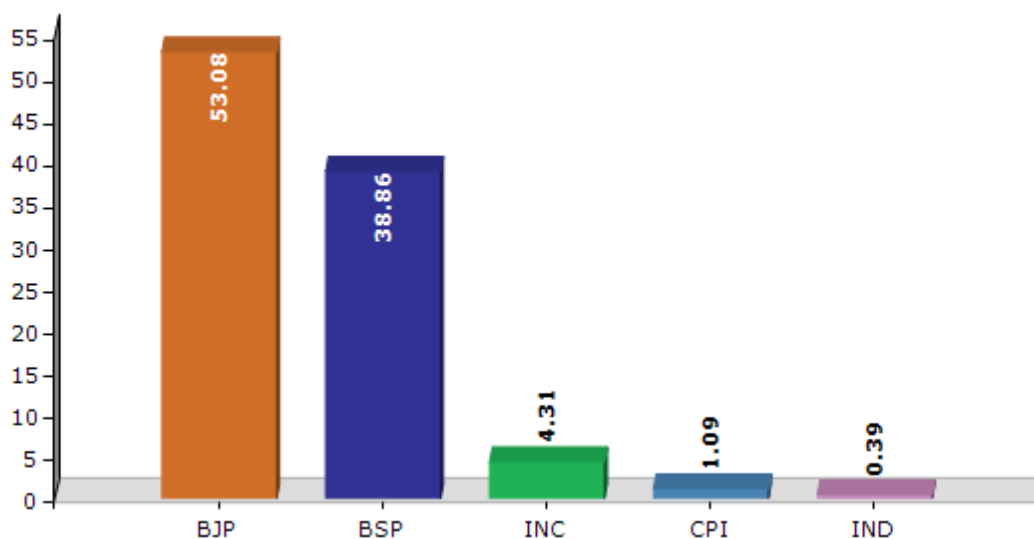


## Historical Summary Election Results

### Summary Result of Assembly Election - 2017

Candidate Name	Party	Votes	Votes %
Alka Rai	BJP	122156	53.08
Sibgatulla Ansari	BSP	89429	38.86
Janak Kumar	INC	9910	4.31
Surendra	CPI	2503	1.09
Jaigobind	IND	901	0.39
Dilip Kumar	BMUP	684	0.3
Srikrishna	IND	634	0.28
Sagir	CPI(ML)(L)	565	0.25
Parmanand	JANADIP	556	0.24
Svati	SAJPCS	523	0.23
	NOTA	2283	0.99

Votes Percentage of Top Parties - 2017



## Polling Station Level Election Results

### Number and Name of Polling Stations (PS) (2022)

Number of Polling Stations	Name of Polling Stations	Number of Polling Stations	Name of Polling Stations
1	Kanya P.P. Bhala (E. Wing)	22	P.P. Malipur (W. Wing)
2	Kanya P.P. Bhala (W. Wing)	23	P.P. Belapthar
3	P.P. Kamraura Chak	24	P.P. Chakmukund Urf Bartar
4	J.H. School Rasulapur Habibulla (N. Wing)	25	P.P. Dharmadih
5	J.H. School Rasulapur Habibulla (S. Wing)	26	P.P. Sawna (Abbaspur) (E. Wing)
6	Sadhan Sah. Sa. Rasulpur Habibulla	27	P.P. Sawna (Abbaspur) (W. Wing)
7	P.P. Hardiya (E. Wing)	28	S.P. School Laxmi Mauryanagar Chakmolna Khijir
8	P.P. Hardiya (W. Wing)	29	J.H. School Umarpur
9	P.P. Thanaipur	30	P.P. Arjanipur
10	Ad.I. College Nonahara (E. Wing)	31	P.P. Dalpatpur
11	Ad.I. College Nonahara (C.)	32	J.H. School Chakrukandipur
12	Ad.I. College Nonahara (C.)	33	P.P. Hussepur Kothiya (E. Wing)
13	Ad.I. College Nonahara (W. Wing)	34	P.P. Hussepur Kothiya (W. Wing)
14	P.P. Chaktaha	35	A. Hari. P.P. Husainpur
15	P.P. Chakahlad Badaura	36	P.P. Shakkarpur (W. Wing)
16	P.P. Hainsi	37	P.P. Shakkarpur (E. Wing)
17	P.P. Chakfarid (E. Wing)	38	P.P. Nagva Urf Navapura (E. Wing)
18	P.P. Chakfarid (W. Wing)	39	P.P. Nagva Urf Navapura (W. Wing)
19	P.P. Lakhmipur (W. Wing)	40	Kanya.J.H. School Shahbajkuli Urf Saraiya (E. Wing)
20	P.P. Lakhmipur (W. Wing)	41	Kanya.J.H. School Shahbajkuli Urf Saraiya (W. Wing)
21	P.P. Malipur (E. Wing)	42	P.P. Shahbajkuli (Saray Bahadur) (E. Wing)

Contd....

## Polling Station Level Election Results

### Polling Station-wise Votes Secured by Overall Top Five Parties in Mohammadabad Assembly in Assembly Election (AE) under Ballia Parliamentary Constituency in Uttar Pradesh (2022)

Number of Polling Station	Winner - Suhaib Alias Mannu Ansari (SP)	Runner-up - Alka Rai (BJP)	3rd - Madhvendra Rai (BSP)	4th - Sanjay Singh Kushwaha (JANADIP)	5th - Dr. Arvind Kishor Rai (INC)	NOTA	Other	Total Votes Secured
36	269	130	180	4	2	0	4	589
37	364	79	10	2	0	0	3	458
38	260	56	179	4	1	0	5	505
39	280	60	14	56	0	0	4	414
40	282	106	6	20	14	0	7	435
41	269	88	45	1	1	0	2	406
42	360	119	9	1	4	0	10	503
43	305	34	84	2	1	0	10	436
44	192	26	188	2	0	0	5	413
45	332	37	2	0	0	0	3	374
46	225	141	25	9	2	0	3	405
47	401	18	153	0	0	0	7	579
48	439	189	44	16	3	0	5	696
49	258	248	13	14	0	0	7	540
50	343	177	7	1	1	0	7	536
51	297	163	140	0	4	0	14	618
52	128	204	87	1	8	0	6	434
53	382	111	59	0	0	0	6	558
54	242	249	15	21	1	0	4	532
55	342	200	169	3	4	0	7	725
56	283	46	110	0	1	0	4	444
57	159	289	9	0	3	0	3	463
58	106	433	7	0	12	0	3	561
59	95	51	74	1	0	0	2	223
60	306	148	254	0	5	0	13	726
61	79	407	59	3	9	0	1	558
62	202	38	180	0	1	0	11	432
63	259	98	373	3	6	0	13	752
64	127	272	5	1	3	0	3	411
65	268	146	10	16	7	0	31	478
66	215	117	5	10	2	0	5	354
67	352	61	219	41	6	0	9	688
68	476	187	14	4	7	0	13	701
69	347	203	25	4	3	0	5	587
70	280	178	14	31	6	0	4	513

Contd....

## Polling Station Level Election Results

**Winner, Runner-up and 3rd Party Position & Winning Margin According to Polling Stations in Mohammadabad Assembly in Assembly Election (AE) under Ballia Parliamentary Constituency in Uttar Pradesh (2022)**

Polling Station Number	Winner Party	Winner Votes (%)	Runner-up Party	Runner-up Votes (%)	Winning Margin Votes (%)	Third Party	Third Party Votes (%)	Other Votes (%)
71	SP	401 (89.71)	BJP	41 (9.17)	360 (80.54)	INC	2 (0.45)	3 (0.67)
72	BJP	168 (78.87)	SP	40 (18.78)	128 (60.09)	INC	2 (0.94)	3 (1.41)
73	SP	249 (56.08)	BJP	167 (37.61)	82 (18.47)	INC	16 (3.6)	12 (2.7)
74	SP	365 (90.35)	BJP	28 (6.93)	337 (83.42)	AIMF	4 (0.99)	7 (1.73)
75	BSP	264 (44.75)	BJP	171 (28.98)	93 (15.77)	SP	142 (24.07)	13 (2.2)
76	BJP	340 (77.63)	SP	87 (19.86)	253 (57.77)	BSP	5 (1.14)	6 (1.37)
77	SP	197 (59.7)	BJP	92 (27.88)	105 (31.82)	BSP	30 (9.09)	11 (3.33)
78	BJP	196 (42.7)	SP	184 (40.09)	12 (2.61)	BSP	73 (15.9)	6 (1.31)
79	SP	247 (43.56)	BSP	175 (30.86)	72 (12.7)	BJP	130 (22.93)	15 (2.65)
80	SP	446 (59.95)	BSP	146 (19.62)	300 (40.33)	BJP	93 (12.5)	59 (7.93)
81	BJP	376 (60.16)	SP	192 (30.72)	184 (29.44)	INC	17 (2.72)	40 (6.4)
82	SP	222 (53.62)	BJP	174 (42.03)	48 (11.59)	BSP	8 (1.93)	10 (2.42)
83	SP	242 (44.98)	BSP	157 (29.18)	85 (15.8)	BJP	126 (23.42)	13 (2.42)
84	SP	276 (63.74)	BJP	131 (30.25)	145 (33.49)	BSP	11 (2.54)	15 (3.46)
85	BSP	367 (64.61)	SP	131 (23.06)	236 (41.55)	BJP	58 (10.21)	12 (2.11)
86	BJP	302 (51.36)	SP	271 (46.09)	31 (5.27)	INC	7 (1.19)	8 (1.36)
87	SP	348 (53.21)	BJP	186 (28.44)	162 (24.77)	BSP	105 (16.06)	15 (2.29)
88	SP	569 (83.92)	BJP	84 (12.39)	485 (71.53)	BSP	10 (1.47)	15 (2.21)
89	SP	178 (51.9)	BJP	109 (31.78)	69 (20.12)	BSP	43 (12.54)	13 (3.79)
90	BJP	372 (65.15)	SP	166 (29.07)	206 (36.08)	BSP	14 (2.45)	19 (3.33)
91	SP	278 (53.46)	BSP	163 (31.35)	115 (22.11)	BJP	64 (12.31)	15 (2.88)
92	BJP	267 (52.15)	SP	208 (40.63)	59 (11.52)	BSP	16 (3.13)	21 (4.1)
93	SP	284 (52.89)	BJP	233 (43.39)	51 (9.5)	BSP	12 (2.23)	8 (1.49)
94	BJP	232 (48.64)	SP	192 (40.25)	40 (8.39)	BSP	41 (8.6)	12 (2.52)
95	SP	344 (58.8)	BJP	133 (22.74)	211 (36.06)	BSP	96 (16.41)	12 (2.05)
96	SP	362 (53.63)	BJP	287 (42.52)	75 (11.11)	BSP	11 (1.63)	15 (2.22)
97	BSP	337 (64.44)	SP	89 (17.02)	248 (47.42)	BJP	84 (16.06)	13 (2.49)
98	BJP	300 (58.25)	SP	107 (20.78)	193 (37.47)	BSP	101 (19.61)	7 (1.36)
99	BJP	351 (63.02)	SP	187 (33.57)	164 (29.45)	JANADIP	7 (1.26)	12 (2.15)
100	BJP	314 (55.58)	SP	236 (41.77)	78 (13.81)	BSP	5 (0.88)	10 (1.77)
101	SP	461 (53.23)	BSP	333 (38.45)	128 (14.78)	BJP	52 (6)	20 (2.31)
102	BJP	184 (35.52)	SP	173 (33.4)	11 (2.12)	BSP	124 (23.94)	37 (7.14)
103	BSP	173 (49.86)	BJP	89 (25.65)	84 (24.21)	SP	61 (17.58)	24 (6.92)
104	BJP	312 (52.35)	SP	261 (43.79)	51 (8.56)	BSP	13 (2.18)	10 (1.68)
105	BJP	277 (48.17)	SP	165 (28.7)	112 (19.47)	BSP	106 (18.43)	27 (4.7)

Contd....

## Socio-Economic Amenities - Rural

### Access to Education Facilities

Particulars	Number of Villages (% of Population)				
	Available	Not Available	If Not Available (Distance of Nearest Facility)		
			A	B	C
Govt. Primary School	183 (64)	236 (36)	77 (6)	4 (0)	1 (0)
Private Primary School	59 (39)	360 (61)	10 (1)	0 (0)	0 (0)
Govt. Middle School	92 (43)	327 (57)	146 (18)	4 (1)	0 (0)
Private Middle School	46 (33)	373 (67)	37 (5)	1 (0)	0 (0)
Govt. Secondary School	18 (13)	401 (87)	140 (22)	34 (7)	3 (1)
Private Secondary School	30 (27)	389 (73)	59 (11)	11 (4)	1 (1)
Govt. Senior Secondary School	11 (10)	408 (90)	134 (24)	49 (9)	11 (3)
Private Senior Secondary School	19 (24)	400 (76)	50 (10)	19 (4)	1 (0)
Govt. Arts and Science Degree College	2 (1)	417 (99)	49 (8)	74 (17)	113 (28)
Private Arts and Science Degree College	1 (1)	418 (99)	3 (2)	9 (2)	3 (2)
Govt. Engineering College	0 (0)	419 (100)	5 (1)	9 (2)	208 (46)
Private Engineering College	0 (0)	419 (100)	0 (0)	4 (0)	11 (2)
Govt. Medicine College	0 (0)	419 (100)	12 (1)	20 (7)	193 (42)
Private Medicine College	2 (0)	417 (100)	2 (1)	1 (0)	10 (1)
Govt. Management Institute	0 (0)	419 (100)	7 (1)	5 (1)	158 (40)
Private Management Institute	0 (0)	419 (100)	0 (0)	2 (0)	7 (1)
Govt. Polytechnic	0 (0)	419 (100)	2 (0)	9 (1)	256 (60)
Private Polytechnic	0 (0)	419 (100)	1 (0)	4 (0)	6 (1)
Govt. Vocational Training School/ITI	0 (0)	419 (100)	3 (1)	9 (1)	231 (53)
Private Vocational Training School/ITI	0 (0)	419 (100)	3 (1)	7 (2)	15 (2)
Govt. Non Formal Training Centre	0 (0)	419 (100)	14 (2)	30 (6)	121 (28)
Private Non Formal Training Centre	0 (0)	419 (100)	0 (0)	1 (0)	3 (0)
Govt. School For Disabled	0 (0)	419 (100)	26 (7)	6 (1)	142 (31)
Private School For Disabled	0 (0)	419 (100)	0 (0)	0 (0)	4 (1)
Government Others	0 (0)	419 (100)	0 (0)	1 (0)	5 (2)
Private Others	0 (0)	419 (100)	0 (0)	0 (0)	4 (1)

Note : Distance A : Less than 5 km; B : Between 5-10 km; C : 10+ km.; Source : Data Analysis is based on 2011 Census.



## DISCLAIMER

The Terms of Use and Disclaimer of Datanet India Private Limited (hereinafter referred to as "Datanet") for use of this analysis report of **Mohammadabad Assembly Constituency (Mohammadabad Vidhan Sabha)** :-

1. **Assembly Factbook™** is a Registered Trade Mark owned by Datanet.
2. All the maps are sketched and graphical representation only and have not been drawn to the scale and also not to represent the actual geographical area or boundary of the unit.
3. The data for the aforesaid analysis is based on authentic sources and has been culled from the various publications of Census, CSO and NSSO for district and block level data, various central and state government departments, Central & State Elections Commissions and the concerned Returning Officers' releases, Electoral Rolls, Election results and allied publications, internal assessment, surveys, estimates and analysis. Therefore, certain adjustment of data at micro level may have been done to arrive closer to the macro data.
4. Data have been provided on an "As Is" and "As AVAILABLE" basis
5. The colours shown in the maps or diagram and charts of a particular party, alliance or AC are indicative and do not represent them.
6. This publication which includes maps, sheets, graphs and data would be the property under copyright of Datanet only. The user may use these for its internal study, analysis and research purposes. It's public display, re-selling or any commercial uses by the user are not allowed.
7. Datanet has taken due care and caution in compilation and processing of data and allied information, but does not guarantee the accuracy, adequacy or completeness of any information/analysis and will be not responsible for any errors or omissions or for the results obtained from the use of such information/analysis.
8. All the contents for the publication have been culled from various authentic sources and Datanet reasonably believes such sources to be reliable, but does not make any representations, express or implied as to the accuracy or fitness of use of such information. The information or contents of the information/analysis do not constitute advice and should not be relied upon in making (or refraining from making) any decision. Any reliance placed upon the information provided by Datanet is the sole responsibility and strictly at the user's risk.
9. In no event will Datanet be liable for any damages (including, without limitation, damages for loss of business projects, or loss of profits) arising in contract, tort or otherwise from the use of or inability to use any of its contents, or from any action taken (or refrained from being taken) as a result of using the analysis or any of its contents. Datanet its directors, owners, editors, officials, employees, distributor and agents or any associate will not be liable for any errors in the information contained or any consequences arising from the use of the contents of the provided information/analysis.
10. If any provision of these terms and conditions is held invalid or illegal or unenforceable for any reason by any court of competent jurisdiction, such provision shall be severed and the remainder of provisions of the terms and conditions shall continue in full force and effect as if the Term of Use had been executed with the invalid, illegal or unenforceable provision eliminated.
11. If there are any discrepancies in the information provided, please bring it to attention of Datanet for suitable rectification measures.

**Buy Online This Complete Book At  
Datanet India eBooks Store**

**[www.indiastatpublications.com](http://www.indiastatpublications.com)**

**or go directly at**

**[http://www.indiastatpublications.com/  
Assembly\\_factbook/Uttar Pradesh/Ballia/ Mohammadabad](http://www.indiastatpublications.com/Assembly_factbook/Uttar%20Pradesh/Ballia/Mohammadabad)**

 **indiastat**elections

ISBN : 978-93-5822-096-4



9 789358 220964