



Uttar Pradesh

Assembly Factbook™

Zahoorabad Assembly Constituency



Key Electoral Data of Zahoorabad
Assembly Constituency (Vidhan Sabha)

Uttar Pradesh

Assembly Factbook™

Zahoorabad Assembly Constituency



Zahoorabad Vidhan Sabha

Editor & Director

Dr. R.K. Thukral

Research Editor

Dr. Shafeeq Rahman

**Compiled, Researched and Published by
Datanet India Pvt. Ltd.**

D-100, 1st Floor,

Okhla Industrial Area, Phase-I,

New Delhi- 110020.

Ph.: 91-11- 43580781-84

Email : support@indiastatpublications.com

Website : www.indiastatelections.com

Online Book Store :

www.indiastatpublications.com

Report No. : AFB/UP-377-0125

ISBN : 978-93-5905-616-6

First Edition : January, 2018

Eighth Updated Edition : January, 2025

Price : Rs.11500/-

US\$ 310

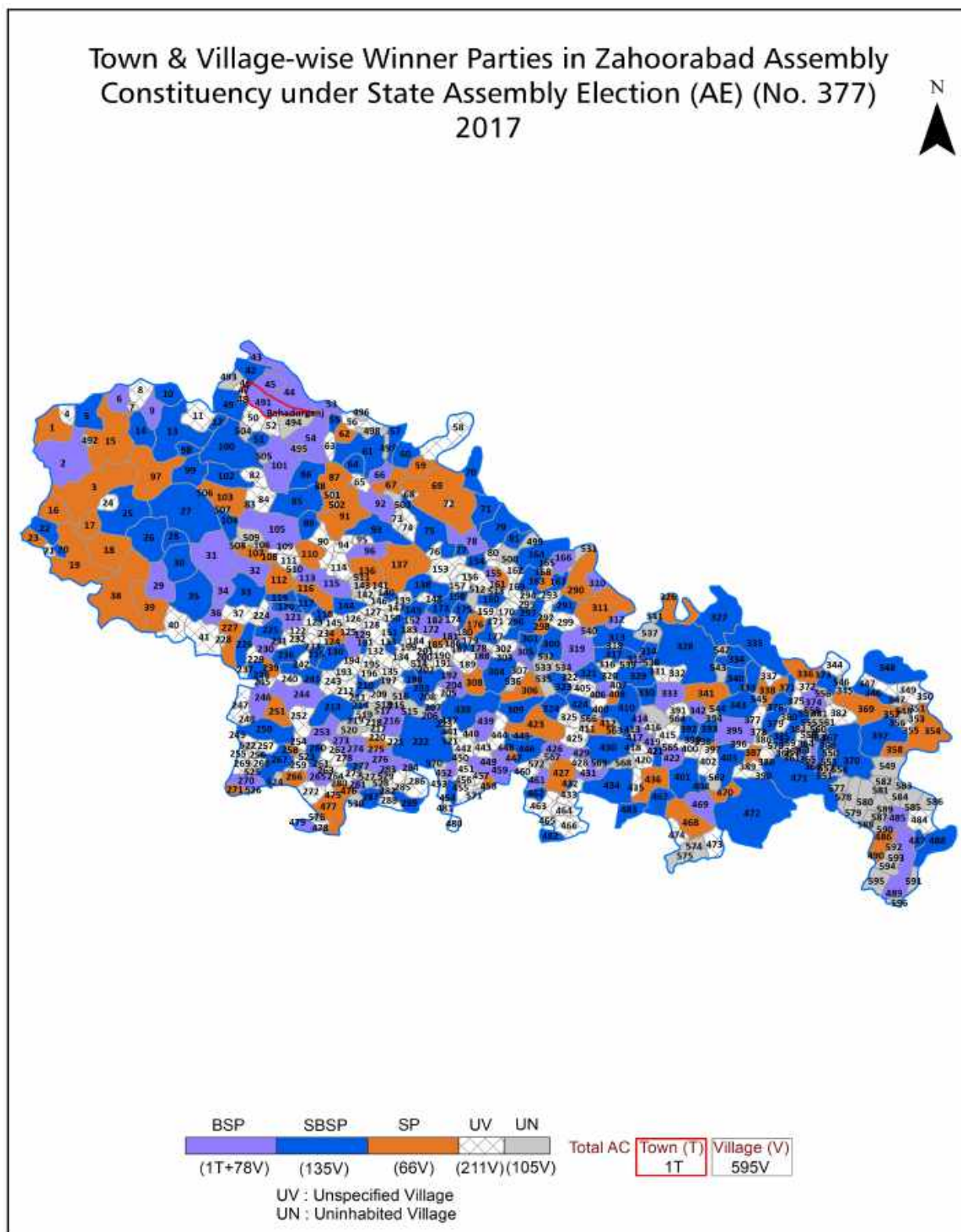
© Datanet India Pvt. Ltd.

All rights reserved. No part of this book may be reproduced, stored in a retrieval system or transmitted in any form or by any means, mechanical photocopying, photographing, scanning, recording or otherwise without the prior written permission of the publisher. Please refer to Disclaimer at page no. 353 for the use of this publication.

Printed in India

No.	Particulars	Page No.
	Introduction	
1	Assembly Constituency - (Vidhan Sabha) at a Glance Features of Assembly as per Delimitation Commission of India (2008)	1-2
	Location and Political Maps	
2	Location Map Boundaries of Assembly Constituency - (Vidhan Sabha) in District Boundaries of Assembly Constituency under Parliamentary Constituency - (Lok Sabha) Town & Village-wise Winner Parties-2024, 2022, 2019, 2017, 2014, 2012 and 2009	3-11
	Administrative Setup (2011)	
3	District Sub-district Towns Villages Inhabited Villages Uninhabited Villages Village Panchayat Intermediate Panchayat	12-36
	Demographics (2011)	
4	Population Households Rural/Urban Population Towns and Villages by Population Size Sex Ratio (Total & 0-6 Years) Religious Population Social Population Literacy Rate	37-38
	Electoral Features	
5	Important Dates of Last Elections Held Electors by Gender Service Electors Voters Voters Turnout Polling Stations & Average Number of Electors per Polling Station Electors by Age Group Present Elected Representatives	39-44
	Historical Summary Election Results	
6	Vote Share of Major Parties Winning Margin (Number & Percentage) Polarity of Parties Summary Result of Assembly Segment of Parliamentary Election 2024, 2019, 2014, 2009, 2004 and 1999 Summary Result of Assembly Elections 2022, 2017, 2012, 2007, 2002, 1996, 1993, 1991, 1989, 1985, 1980, 1977, 1974 and 1962	45-66
	Polling Station Level Election Results	
7	Name and Number of Polling Station 2024, 2022, 2019, 2017, 2014, 2012 and 2009 Polling Station-wise Electors, Voters & Voters Turnout 2024, 2022, 2019, 2017, 2014, 2012 and 2009 Polling Station wise Elections Results 2024, 2022, 2019, 2017, 2014, 2012 and 2009	67-307
8	Panchayat and Local Bodies Election Results Panchayat Result 2015 Urban Local Bodies Result 2012	308-331
	Share of Assembly Constituency	
9	Share of Assembly Constituency - (Vidhan Sabha) in State, District and Parliamentary Constituency - (Lok Sabha)	332
	Socio-Economic Amenities (2011)	
10	Access to Administrative Units Agricultural, Manufacturing and Industrial Commodities Demographic Indicators Education Health & Manpower Drinking Water Supply Sanitation Entertainment and Recreations Infrastructure Power Food Allocation Distribution and Marketing of Agriculture Commodities Infrastructure Transport and Road Infrastructure Communication Banking and Financial Services Land Use Irrigation Source	334-348
11	Abbreviation & Sources	349-352
12	Disclaimer	353

Location & Political Map



Administrative Setup

List of Village Panchayat & Intermediate Panchayat (Block) Name - 2011

Village Name	Village Panchayat Name	Intermediate Panchayat Name
A. M. Gandhpa	Gandhava	Varachakwar
Abutalib Pur	Nrayanpur	Varachakwar
Aelarah Pur	Sadopur	Varachakwar
Ahirauli M. Sagapali	Bhopatipur	Varachakwar
Ahirupur	Uchauri	Kasimabad
Ahiyapur	Nagwan	Kasimabad
Ajej Pur	Veer Singh Pur	Varachakwar
Akbarpur	Mata	Varachakwar
Alam Patti	Bendhi	Varachakwar
Alawalpur Afga	Kasimabad	Kasimabad
Amhat	Amhat	Varachakwar
Amiraha	Maura	Varachakwar
Amwa Askaran	Amwa Aaskaran	Varachakwar
Amwa Singh	Amwa Singh	Varachakwar
Andnaura	Aghaira Khurd	Varachakwar
Araji Bankachak Abbas	Banka Khas	Kasimabad
Araji Bankachak Doyam	Bakakhas	Kasimabad
Araji Ghurma	Mardah	Mardah
Asana	Asana	Kasimabad
Asawar	Asawar	Varachakwar
Atampur	Hatwar Dayal Singh	Varachakwar
Atauvi	Arun Singh	Varachakwar
Auraiya Bhawdas	Dariyapur	Kasimabad
Auraiya Husampur Taufir	Sagapali	Varachakwar
Awara Kol	Avrakol	Kasimabad
Ayajpur	Amwa Aaskaran	Varachakwar
Badarpur Bahauddi	Jahurabad	Kasimabad
Badarpur Chand	Jahurabad	Kasimabad
Baddo Pur	Vaddopur	Varachakwar

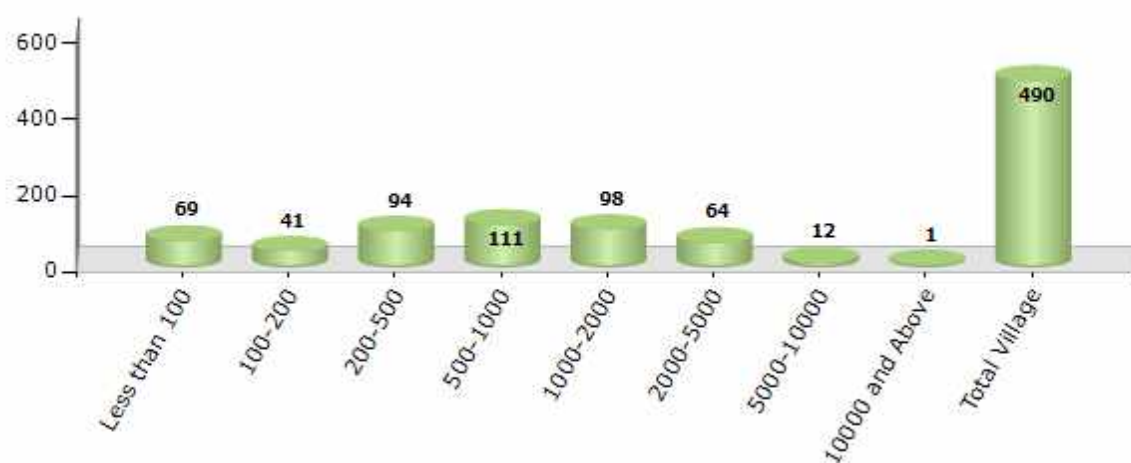
Contd....

Demographics

Number of Villages by Population Size - 2011

Less than 100	100-200	200-500	500-1000	1000-2000	2000-5000	5000-10000	10000 and Above	Total Village
69	41	94	111	98	64	12	1	490

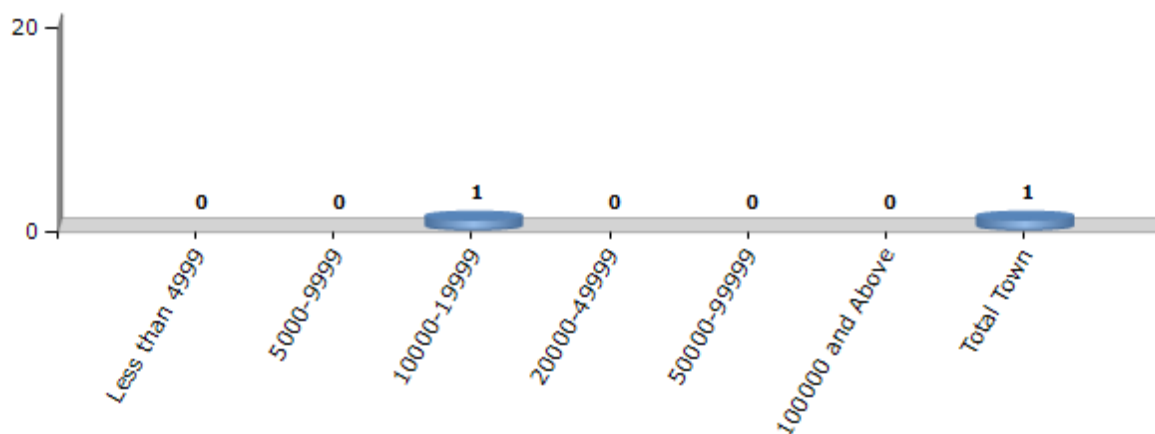
Number of Villages by Population Size - 2011



Number of Towns by Population Size - 2011

Less than 4999	5000-9999	10000-19999	20000-49999	50000-99999	100000 and Above	Total Town
0	0	1	0	0	0	1

Number of Towns by Population Size - 2011

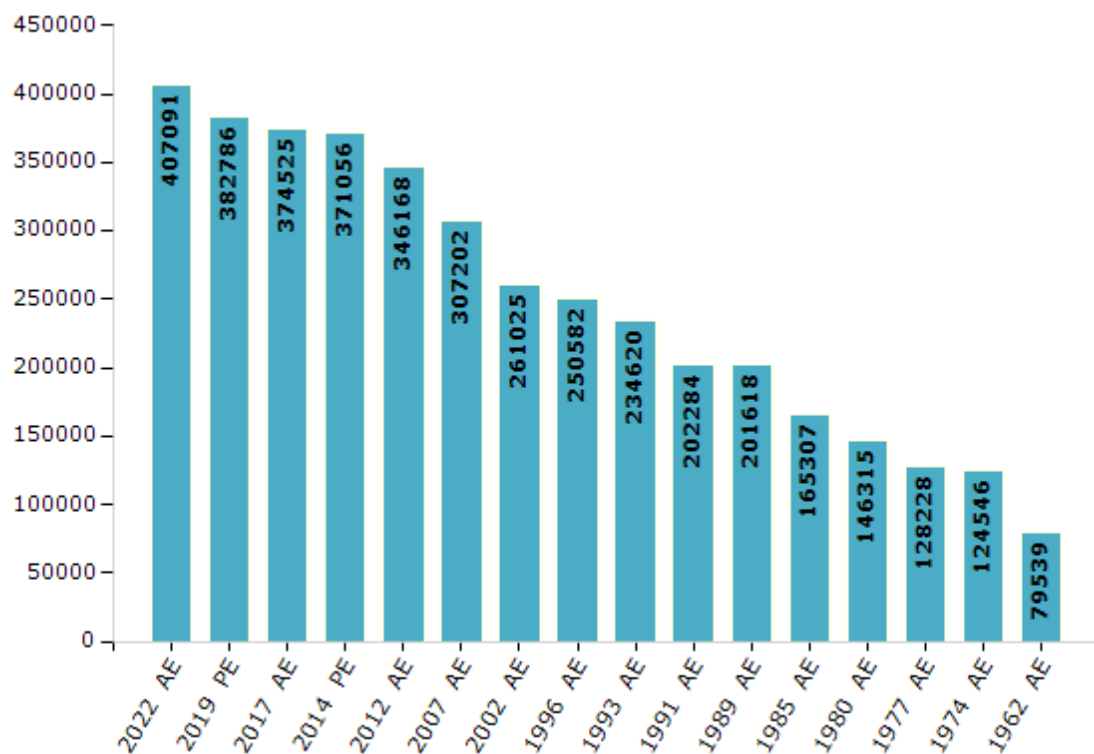


Electoral Features

Electors by Male & Female

Year	Male	Female	Others	Total	Year	Male	Female	Others	Total
2022 AE	218081	188996	14	407091	1991 AE	105283	97001	-	202284
2019 PE	209874	172902	10	382786	1989 AE	104907	96711	-	201618
2017 AE	204905	169610	10	374525	1985 AE	86038	79269	-	165307
2014 PE	201779	169266	11	371056	1980 AE	76394	69921	-	146315
2012 AE	188096	158062	10	346168	1977 AE	67150	61078	-	128228
2009 PE	-	-	-	-	1974 AE	65161	59385	-	124546
2007 AE	163162	144040	-	307202	1969 AE	-	-	-	-
2004 PE	-	-	-	-	1967 AE	-	-	-	-
2002 AE	138292	122733	-	261025	1962 AE	-	-	-	79539
1999 PE	-	-	-	-	1957 AE	-	-	-	-
1996 AE	132781	117801	-	250582	1952 AE	-	-	-	-
1993 AE	125639	108981	-	234620					

Number of Electors



Note : AE : Assembly Election, PE : Assembly Segment of Parliamentary Election

Historical Summary Election Results

Summary Result of Assembly Election - 2017

Candidate Name	Party	Votes	Votes %
Om Prakash Rajbhar	SBSP	86583	37.56
Kalicharan	BSP	68502	29.72
Mahendra	SP	64574	28.01
Kanhaiya	NINSHAD	2681	1.16
Shameem	CPI	1339	0.58
Subhash	RLD	940	0.41
Vijay Urf Rana Vijay Rajbhar	IND	679	0.29
Anand Bihari Rai	IND	677	0.29
Ram Autar	IND	625	0.27
Ramesh	IND	515	0.22
Jai Ram Pandey	AIFB	440	0.19
Ram Saran	IND	439	0.19
Divakar Tiwari	POOPEP	418	0.18
Prakash Singh Yadav	JRPA	305	0.13
Rajesh Kumar Chauhan	NAP	303	0.13
	NOTA	1500	0.65

Polling Station Level Election Results

Number and Name of Polling Stations (PS) (2022)

Number of Polling Stations	Name of Polling Stations	Number of Polling Stations	Name of Polling Stations
1	P.P. Matehu (N. Wing)	22	J.H.S. Mardah
2	P.P. Matehu (S. Wing)	23	J.H.S. Mardah
3	P.P. Tisauri	24	J.H.S. Mardah
4	P.P. Bahatura (E. Wing)	25	J.H.S. Mardah
5	P.P. Bahatura (W. Wing)	26	J.H.S. Mardah
6	P.P. Chavar (N. Wing)	27	J.H.S. Mardah
7	P.P. Chavar (S. Wing)	28	P.P. Nonara
8	J.H.S. Gai (E. Wing)	28A	P.P. Nonara
9	J.H.S. Gai (C. Wing)	29	P.P. Padita
10	J.H.S. Gai (W. Wing)	30	P.P. Dodasar (E. Wing)
11	J.H.S. Gai (W. Wing)	31	P.P. Dodasar (W. Wing)
12	P.P. Sarar U.Haidarganj (N. Wing)	32	P.P. Dodasar (C. Wing)
13	P.P. Sarar U.Haidarganj (C. Wing)	33	P.P. Kodai (E. Wing)
14	P.P. Sarar U.Haidarganj (S. Wing)	34	P.P. Kodai (W. Wing)
15	P.P. Raypur Baghpur (Baghpur Bhakani) (N. Wing)	35	P.P. Sewatha
16	P.P. Raypur Baghpur (Baghpur Bhakani) (S. Wing)	36	P.P. Tejpura
17	P.P. Raypur Baghpur (Baghpur Bhakani) C. Wing	37	P.P. Tejpura
18	P.P. Kardah Kaithwali R.N.-1	38	P.P. Kuchaya R.N.-1
19	P.P. Kardah Kaithwali R.N.-2	39	P.P. Kuchaya R.N.-2
20	P.P. Kanshari	40	Harijan Be. P.P. Durkhushi (N. Wing)
21	P.P. Kanshari	41	Harijan Be. P.P. Durkhushi (S. Wing)

Contd....

Polling Station Level Election Results

Polling Station-wise Votes Secured by Overall Top Five Parties in Zahoorabad Assembly in Assembly Election (AE) under Ballia Parliamentary Constituency in Uttar Pradesh (2022)

Number of Polling Station	Winner - Om Prakash Rajbhar (SBSP)	Runner-up - Kalicharan (BJP)	3rd - Saiyyada Shadab Fatima (BSP)	4th - Gyan Prakash Alias "Munna" (INC)	5th - Shaukat Ali (AIMIM)	NOTA	Other	Total Votes Secured
35	187	104	24	0	3	0	8	326
36	240	158	12	0	3	0	6	419
37	42	6	317	1	0	0	13	379
38	417	20	2	0	0	0	8	447
39	244	78	88	0	0	0	24	434
40	160	95	498	10	2	0	10	775
41	263	79	15	0	1	0	6	364
42	278	144	25	2	1	0	15	465
43	79	211	177	3	2	0	9	481
44	339	89	8	2	0	0	2	440
45	142	109	149	0	1	0	8	409
46	122	316	3	3	0	0	12	456
47	183	49	196	3	1	0	7	439
48	239	257	11	7	4	0	13	531
49	321	71	179	1	0	0	6	578
50	108	158	205	3	4	0	3	481
51	240	45	237	3	0	0	11	536
52	80	318	138	18	2	0	5	561
53	10	25	424	2	0	0	7	468
54	93	369	99	8	0	0	4	573
55	490	21	84	1	4	0	13	613
56	361	159	38	5	3	0	18	584
57	129	101	377	4	0	0	16	627
58	251	215	98	4	2	0	8	578
59	187	41	438	4	0	0	14	684
60	189	289	169	6	1	0	18	672
61	536	90	1	2	0	0	10	639
62	334	289	5	4	1	0	10	643
63	465	126	18	1	1	0	15	626
64	158	303	48	9	1	0	8	527
65	225	221	217	4	3	0	14	684
66	123	60	210	3	5	0	11	412
67	241	117	182	1	0	0	8	549
68	113	225	97	0	1	0	12	448
69	55	163	194	0	0	0	4	416

Contd....

Polling Station Level Election Results

Winner, Runner-up and 3rd Party Position & Winning Margin According to Polling Stations in Zahoorabad Assembly in Assembly Election (AE) under Ballia Parliamentary Constituency in Uttar Pradesh (2022)

Polling Station Number	Winner Party	Winner Votes (%)	Runner-up Party	Runner-up Votes (%)	Winning Margin Votes (%)	Third Party	Third Party Votes (%)	Other Votes (%)
70	BSP	201 (42.49)	BJP	171 (36.15)	30 (6.34)	SBSP	89 (18.82)	12 (2.54)
71	SBSP	592 (84.33)	BJP	81 (11.54)	511 (72.79)	BSP	9 (1.28)	20 (2.85)
72	BSP	201 (68.37)	SBSP	82 (27.89)	119 (40.48)	BJP	5 (1.7)	6 (2.04)
73	SBSP	247 (83.73)	BSP	36 (12.2)	211 (71.53)	BJP	8 (2.71)	4 (1.36)
74	SBSP	445 (57.12)	BSP	280 (35.94)	165 (21.18)	BJP	43 (5.52)	11 (1.41)
75	BSP	362 (63.07)	SBSP	181 (31.53)	181 (31.54)	BJP	11 (1.92)	20 (3.48)
76	BSP	270 (44.78)	SBSP	263 (43.62)	7 (1.16)	BJP	53 (8.79)	17 (2.82)
77	BJP	265 (38.97)	SBSP	256 (37.65)	9 (1.32)	BSP	129 (18.97)	30 (4.41)
78	SBSP	550 (78.35)	AIMIM	67 (9.54)	483 (68.81)	BSP	54 (7.69)	31 (4.42)
79	SBSP	220 (59.46)	BJP	85 (22.97)	135 (36.49)	AIMIM	43 (11.62)	22 (5.95)
80	SBSP	261 (64.44)	AIMIM	86 (21.23)	175 (43.21)	BSP	27 (6.67)	31 (7.65)
81	SBSP	242 (56.81)	BJP	124 (29.11)	118 (27.7)	BSP	32 (7.51)	28 (6.57)
81A	BJP	240 (61.38)	SBSP	119 (30.43)	121 (30.95)	BSP	20 (5.12)	12 (3.07)
82	SBSP	310 (59.85)	BJP	118 (22.78)	192 (37.07)	AIMIM	43 (8.3)	47 (9.07)
83	SBSP	251 (49.9)	BJP	191 (37.97)	60 (11.93)	AIMIM	32 (6.36)	29 (5.77)
84	SBSP	411 (52.83)	BJP	184 (23.65)	227 (29.18)	BSP	126 (16.2)	57 (7.33)
85	BJP	407 (51.52)	SBSP	308 (38.99)	99 (12.53)	BSP	46 (5.82)	29 (3.67)
86	SBSP	314 (53.04)	BJP	201 (33.95)	113 (19.09)	BSP	50 (8.45)	27 (4.56)
87	SBSP	289 (45.58)	BJP	284 (44.79)	5 (0.79)	BSP	36 (5.68)	25 (3.94)
88	BJP	240 (56.21)	SBSP	151 (35.36)	89 (20.85)	BSP	14 (3.28)	22 (5.15)
89	SBSP	429 (65.2)	BJP	205 (31.16)	224 (34.04)	BSP	11 (1.67)	13 (1.98)
90	SBSP	225 (36.76)	BSP	204 (33.33)	21 (3.43)	BJP	169 (27.61)	14 (2.29)
91	BJP	353 (75.75)	SBSP	92 (19.74)	261 (56.01)	BSP	10 (2.15)	11 (2.36)
92	BJP	367 (56.55)	SBSP	243 (37.44)	124 (19.11)	BSP	22 (3.39)	17 (2.62)
93	SBSP	353 (71.6)	BJP	101 (20.49)	252 (51.11)	BSP	15 (3.04)	24 (4.87)
94	SBSP	341 (59.41)	BJP	174 (30.31)	167 (29.1)	BSP	40 (6.97)	19 (3.31)
95	SBSP	288 (48.16)	BJP	166 (27.76)	122 (20.4)	BSP	134 (22.41)	10 (1.67)
96	BSP	514 (66.93)	SBSP	214 (27.86)	300 (39.07)	BJP	22 (2.86)	18 (2.34)
97	BJP	403 (53.95)	SBSP	176 (23.56)	227 (30.39)	BSP	145 (19.41)	23 (3.08)
98	BSP	427 (59.72)	SBSP	139 (19.44)	288 (40.28)	BJP	131 (18.32)	18 (2.52)
99	BSP	176 (36.29)	SBSP	161 (33.2)	15 (3.09)	BJP	134 (27.63)	14 (2.89)
100	SBSP	294 (64.62)	BJP	132 (29.01)	162 (35.61)	BSP	17 (3.74)	12 (2.64)
101	BJP	225 (52.57)	SBSP	143 (33.41)	82 (19.16)	BSP	43 (10.05)	17 (3.97)
102	SBSP	262 (50.38)	BSP	140 (26.92)	122 (23.46)	BJP	104 (20)	14 (2.69)
103	BJP	287 (64.93)	SBSP	124 (28.05)	163 (36.88)	BSP	16 (3.62)	15 (3.39)

Contd....

Socio-Economic Amenities - Rural

Access to Education Facilities

Particulars	Number of Villages (% of Population)				
	Available	Not Available	If Not Available (Distance of Nearest Facility)		
			A	B	C
Govt. Primary School	183 (57)	307 (43)	129 (9)	6 (1)	2 (0)
Private Primary School	59 (35)	431 (65)	13 (1)	0 (0)	0 (0)
Govt. Middle School	101 (38)	389 (62)	169 (19)	11 (2)	1 (0)
Private Middle School	39 (25)	451 (75)	52 (8)	2 (0)	0 (0)
Govt. Secondary School	15 (5)	475 (95)	136 (21)	33 (5)	5 (1)
Private Secondary School	29 (22)	461 (78)	113 (19)	14 (3)	1 (0)
Govt. Senior Secondary School	10 (3)	480 (97)	124 (18)	52 (10)	4 (1)
Private Senior Secondary School	23 (19)	467 (81)	107 (21)	25 (5)	2 (1)
Govt. Arts and Science Degree College	2 (0)	488 (100)	22 (7)	32 (7)	101 (15)
Private Arts and Science Degree College	2 (2)	488 (98)	74 (14)	63 (19)	4 (1)
Govt. Engineering College	0 (0)	490 (100)	9 (1)	10 (3)	186 (38)
Private Engineering College	0 (0)	490 (100)	17 (6)	11 (3)	68 (16)
Govt. Medicine College	0 (0)	490 (100)	28 (4)	26 (6)	222 (47)
Private Medicine College	1 (0)	489 (100)	7 (2)	17 (4)	20 (4)
Govt. Management Institute	0 (0)	490 (100)	7 (1)	6 (3)	213 (44)
Private Management Institute	0 (0)	490 (100)	4 (1)	7 (2)	31 (7)
Govt. Polytechnic	0 (0)	490 (100)	4 (1)	13 (5)	242 (50)
Private Polytechnic	0 (0)	490 (100)	11 (3)	26 (5)	21 (5)
Govt. Vocational Training School/ITI	0 (0)	490 (100)	5 (2)	9 (3)	236 (46)
Private Vocational Training School/ITI	0 (0)	490 (100)	19 (2)	47 (11)	6 (2)
Govt. Non Formal Training Centre	0 (0)	490 (100)	8 (1)	9 (2)	141 (28)
Private Non Formal Training Centre	0 (0)	490 (100)	0 (0)	0 (0)	17 (3)
Govt. School For Disabled	0 (0)	490 (100)	2 (0)	9 (3)	149 (31)
Private School For Disabled	0 (0)	490 (100)	9 (1)	0 (0)	16 (3)
Government Others	0 (0)	490 (100)	0 (0)	1 (1)	3 (1)
Private Others	0 (0)	490 (100)	0 (0)	0 (0)	2 (1)

Note : Distance A : Less than 5 km; B : Between 5-10 km; C : 10+ km.; Source : Data Analysis is based on 2011 Census.

DISCLAIMER

The Terms of Use and Disclaimer of Datanet India Private Limited (hereinafter referred to as "Datanet") for use of this analysis report of **Zahoorabad Assembly Constituency (Zahoorabad Vidhan Sabha)** :-

1. **Assembly Factbook™** is a Registered Trade Mark owned by Datanet.
2. All the maps are sketched and graphical representation only and have not been drawn to the scale and also not to represent the actual geographical area or boundary of the unit.
3. The data for the aforesaid analysis is based on authentic sources and has been culled from the various publications of Census, CSO and NSSO for district and block level data, various central and state government departments, Central & State Elections Commissions and the concerned Returning Officers' releases, Electoral Rolls, Election results and allied publications, internal assessment, surveys, estimates and analysis. Therefore, certain adjustment of data at micro level may have been done to arrive closer to the macro data.
4. Data have been provided on an "As Is" and "As AVAILABLE" basis
5. The colours shown in the maps or diagram and charts of a particular party, alliance or AC are indicative and do not represent them.
6. This publication which includes maps, sheets, graphs and data would be the property under copyright of Datanet only. The user may use these for its internal study, analysis and research purposes. It's public display, re-selling or any commercial uses by the user are not allowed.
7. Datanet has taken due care and caution in compilation and processing of data and allied information, but does not guarantee the accuracy, adequacy or completeness of any information/analysis and will be not responsible for any errors or omissions or for the results obtained from the use of such information/analysis.
8. All the contents for the publication have been culled from various authentic sources and Datanet reasonably believes such sources to be reliable, but does not make any representations, express or implied as to the accuracy or fitness of use of such information. The information or contents of the information/analysis do not constitute advice and should not be relied upon in making (or refraining from making) any decision. Any reliance placed upon the information provided by Datanet is the sole responsibility and strictly at the user's risk.
9. In no event will Datanet be liable for any damages (including, without limitation, damages for loss of business projects, or loss of profits) arising in contract, tort or otherwise from the use of or inability to use any of its contents, or from any action taken (or refrained from being taken) as a result of using the analysis or any of its contents. Datanet its directors, owners, editors, officials, employees, distributor and agents or any associate will not be liable for any errors in the information contained or any consequences arising from the use of the contents of the provided information/analysis.
10. If any provision of these terms and conditions is held invalid or illegal or unenforceable for any reason by any court of competent jurisdiction, such provision shall be severed and the remainder of provisions of the terms and conditions shall continue in full force and effect as if the Term of Use had been executed with the invalid, illegal or unenforceable provision eliminated.
11. If there are any discrepancies in the information provided, please bring it to attention of Datanet for suitable rectification measures.

**Buy Online This Complete Book At
Datanet India eBooks Store**

www.indiastatpublications.com

or go directly at

**[http://www.indiastatpublications.com/
Assembly_factbook/Uttar Pradesh/Ballia/ Zahoorabad](http://www.indiastatpublications.com/Assembly_factbook/Uttar%20Pradesh/Ballia/Zahoorabad)**

 **indiastat**elections

ISBN : 978-93-5905-616-6



9 789359 056166