



Uttar Pradesh

Assembly Factbook™

Baberu Assembly Constituency



Key Electoral Data of Baberu
Assembly Constituency (Vidhan Sabha)

Uttar Pradesh
Assembly FactbookTM
Beberu Assembly Constituency



Beberu Vidhan Sabha

Editor & Director

Dr. R.K. Thukral

Research Editor

Dr. Shafeeq Rahman

**Compiled, Researched and Published by
Datanet India Pvt. Ltd.**

D-100, 1st Floor,

Okhla Industrial Area, Phase-I,

New Delhi- 110020.

Ph.: 91-11- 43580781-84

Email : support@indiastatpublications.com

Website : www.indiastatelections.com

Online Book Store :

www.indiastatpublications.com

Report No. : AFB/UP-233-0123

ISBN : 978-93-5905-877-1

First Edition : January, 2018

Sixth Updated Edition : January, 2023

Price : Rs.11500/-

US\$ 310

© Datanet India Pvt. Ltd.

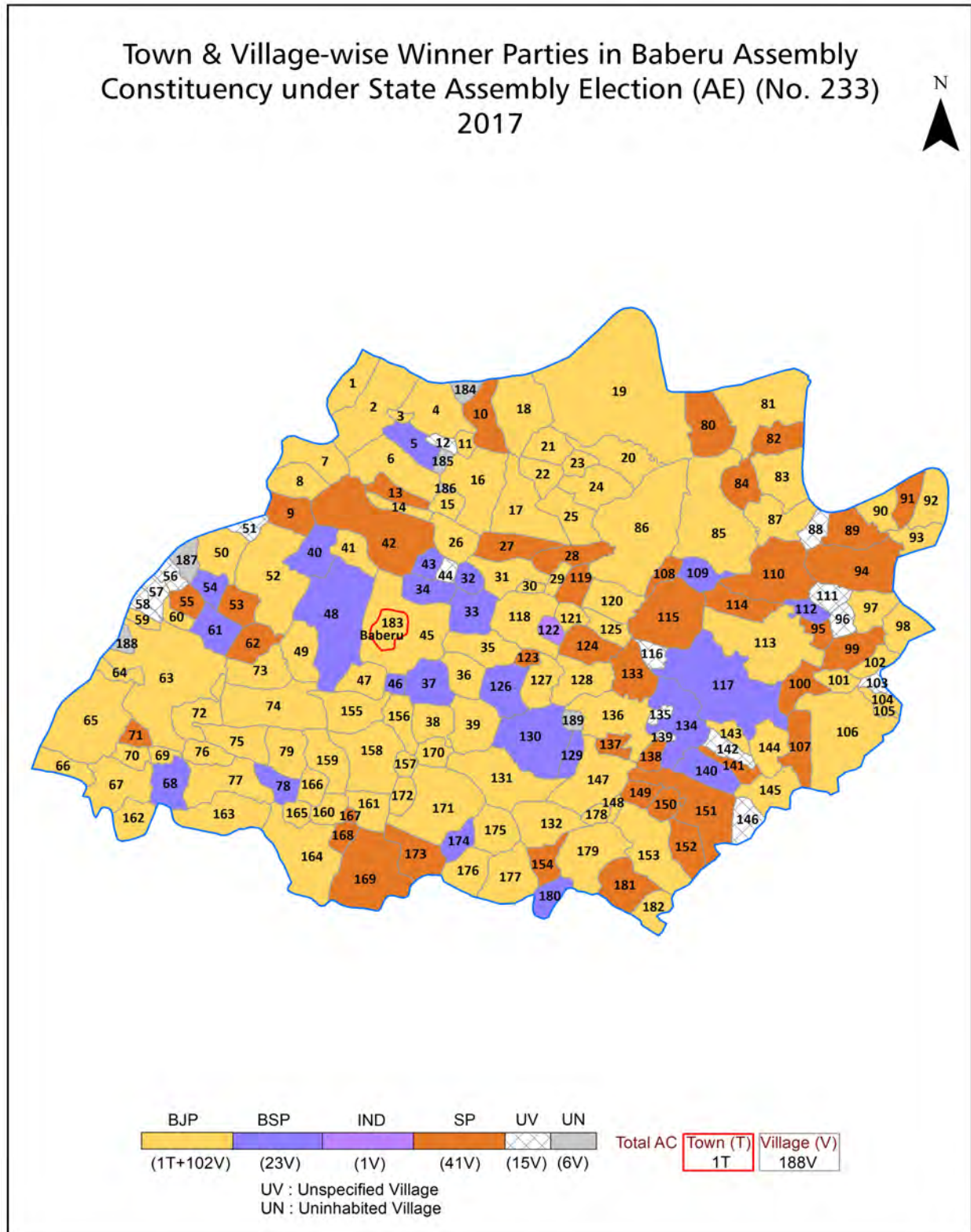
All rights reserved. No part of this book may be reproduced, stored in a retrieval system or transmitted in any form or by any means, mechanical photocopying, photographing, scanning, recording or otherwise without the prior written permission of the publisher. Please refer to Disclaimer at page no. 301 for the use of this publication.

Printed in India

Contents

No.	Particulars	Page No.
	Introduction	
1	Assembly Constituency - (Vidhan Sabha) at a Glance Features of Assembly as per Delimitation Commission of India (2008)	1-2
	Location and Political Maps	
2	Location Map Boundaries of Assembly Constituency - (Vidhan Sabha) in District Boundaries of Assembly Constituency under Parliamentary Constituency - (Lok Sabha) Town & Village-wise Winner Parties-2022, 2019, 2017, 2014, 2012 and 2009	3-11
	Administrative Setup (2011)	
3	District Sub-district Towns Villages Inhabited Villages Uninhabited Villages Village Panchayat Intermediate Panchayat	12-22
	Demographics (2011)	
4	Population Households Rural/Urban Population Towns and Villages by Population Size Sex Ratio (Total & 0-6 Years) Religious Population Social Population Literacy Rate	23-24
	Electoral Features	
5	Important Dates of Last Elections Held Electors by Gender Service Electors Voters Voters Turnout Polling Stations & Average Number of Electors per Polling Station Electors by Age Group Present Elected Representatives	25-30
	Historical Summary Election Results	
6	Vote Share of Major Parties Winning Margin (Number & Percentage) Polarity of Parties Summary Result of Assembly Segment of Parliamentary Election 2019, 2014, 2009, 2004 and 1999 Summary Result of Assembly Elections 2022, 2017, 2012, 2007, 2002, 1996, 1993, 1991, 1989, 1985, 1980, 1977, 1974, 1969, 1967, 1962, 1957 and 1952	31-56
	Polling Station Level Election Results	
7	Name and Number of Polling Station 2022, 2019, 2017, 2014, 2012 and 2009 Polling Station-wise Electors, Voters & Voters Turnout 2022, 2019, 2017, 2014, 2012 and 2009 Polling Station wise Elections Results 2022, 2019, 2017, 2014, 2012 and 2009	57-265
	Panchayat and Local Bodies Election Results	
8	Panchayat Result 2015 Urban Local Bodies Result 2012	266-279
	Share of Assembly Constituency	
9	Share of Assembly Constituency - (Vidhan Sabha) in State, District and Parliamentary Constituency - (Lok Sabha)	280
	Socio-Economic Amenities (2011)	
10	Access to Administrative Units Agricultural, Manufacturing and Industrial Commodities Demographic Indicators Education Health & Manpower Drinking Water Supply Sanitation Entertainment and Recreations Infrastructure Power Food Allocation Distribution and Marketing of Agriculture Commodities Infrastructure Transport and Road Infrastructure Communication Banking and Financial Services Land Use Irrigation Source	282-296
11	Abbreviation & Sources	297-300
12	Disclaimer	301

Location & Political Map



Administrative Setup

List of Village Panchayat & Intermediate Panchayat (Block) Name - 2011

Village Name	Village Panchayat Name	Intermediate Panchayat Name
Achhah	Achhah	Baberu
Achhareel	Khamrakha	Kamasin
Adhawan	Adhawan 0028	Baberu
Ahar	Ahar	Baberu
Alampur	Alampur	Baberu
Aliha	Aliha	Baberu
Amar Ganj	Simouni	Baberu
Amethee	Amethee	Kamasin
Amlohra	Amlohra	Bisanda
Amlokhar	Amlokhar	Kamasin
Andaura	Andoura	Kamasin
Andoulee	Andoulee	Kamasin
Anousa	Anousa	Baberu
Anvan	Anvan	Baberu
Aoudaha	Aoudaha	Kamasin
Armar	Armar 0027	Baberu
Arthara	Paraas	Baberu
Arvaree	Arvaree	Kamasin
Augasi	Augasi 0004	Baberu
Baberu Dehat	Baberu	Baberu
Bacal	Bacal 0012	Baberu
Bachhaundha	Rasulpur Bachhaundha	Bisanda
Bachhaundha Saneer	Bachhaundha Saneer	Kamasin
Bada Gaon	Bada Gaon	Baberu
Badaulee	Badaulee 0010	Baberu
Bagehta	Bagehta	Baberu
Baghanda	Ragoulee	Baberu
Baghela	Baghela 0011	Baberu
Bamharola	Para Bannu Begam 0032	Baberu

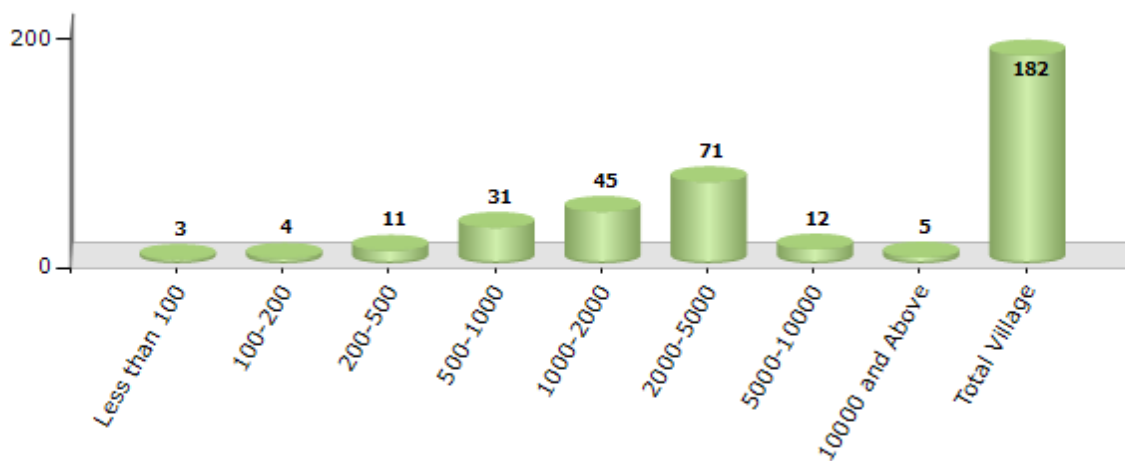
Contd....

Demographics

Number of Villages by Population Size - 2011

Less than 100	100-200	200-500	500-1000	1000-2000	2000-5000	5000-10000	10000 and Above	Total Village
3	4	11	31	45	71	12	5	182

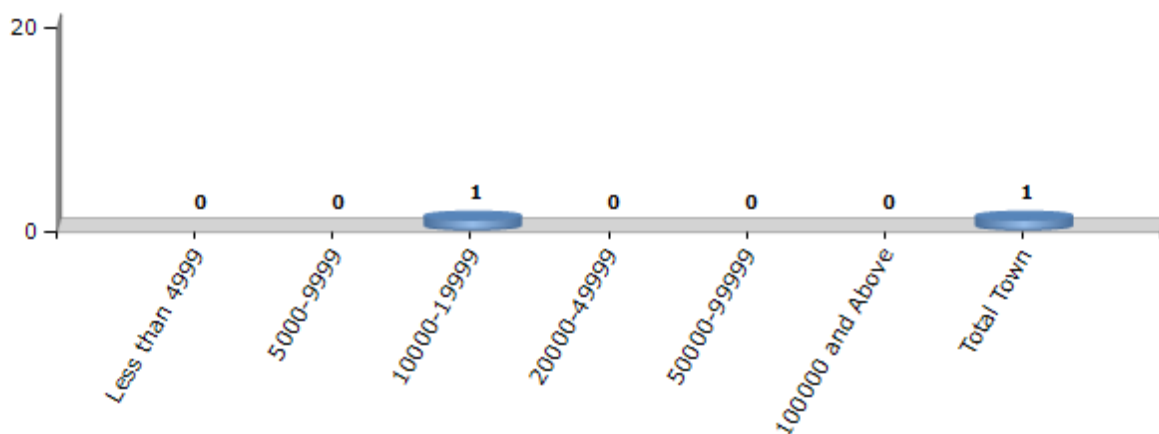
Number of Villages by Population Size - 2011



Number of Towns by Population Size - 2011

Less than 4999	5000-9999	10000-19999	20000-49999	50000-99999	100000 and Above	Total Town
0	0	1	0	0	0	1

Number of Towns by Population Size - 2011

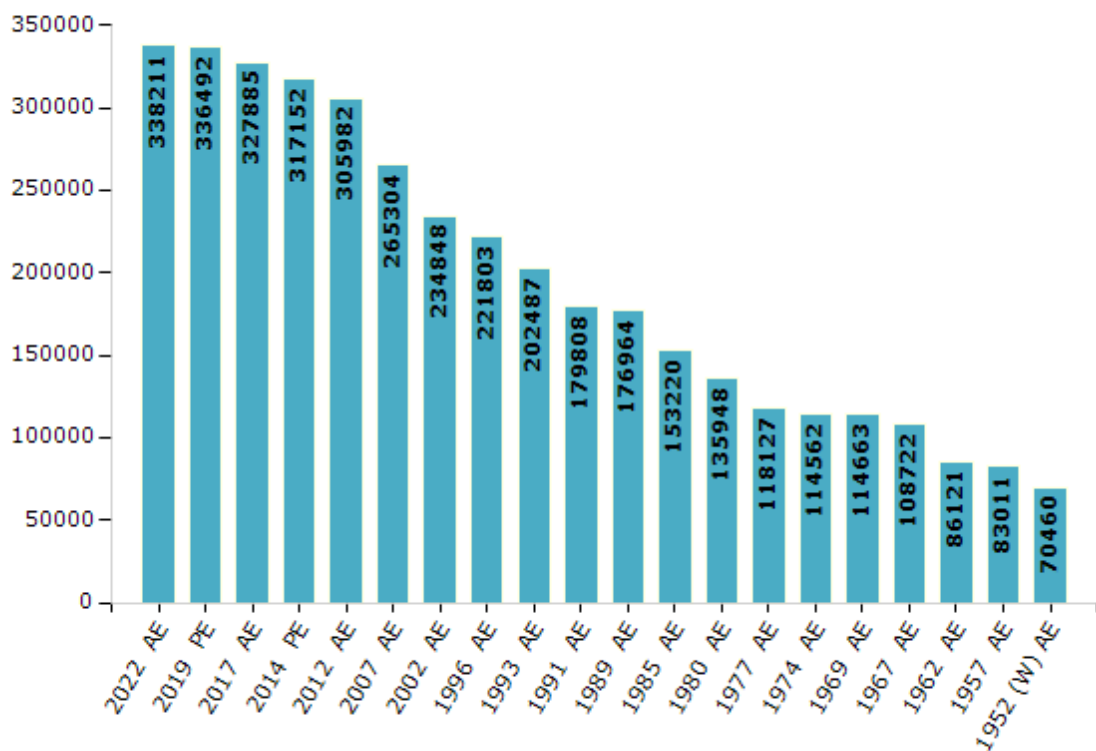


Electoral Features

Electors by Male & Female

Year	Male	Female	Others	Total	Year	Male	Female	Others	Total
2022 AE	186907	151289	15	338211	1991 AE	98898	80910	-	179808
2019 PE	185094	151376	22	336492	1989 AE	97349	79615	-	176964
2017 AE	181114	146750	21	327885	1985 AE	82802	70418	-	153220
2014 PE	176833	140300	19	317152	1980 AE	74693	61255	-	135948
2012 AE	172323	133650	9	305982	1977 AE	62661	55466	-	118127
2009 PE	-	-	-	-	1974 AE	60652	53910	-	114562
2007 AE	147576	117728	-	265304	1969 AE	58572	56091	-	114663
2004 PE	-	-	-	-	1967 AE	-	-	-	108722
2002 AE	131481	103367	-	234848	1962 AE	-	-	-	86121
1999 PE	-	-	-	-	1957 AE	-	-	-	83011
1996 AE	121997	99806	-	221803	1952 (W) AE	-	-	-	70460
1993 AE	113673	88814	-	202487					

Number of Electors



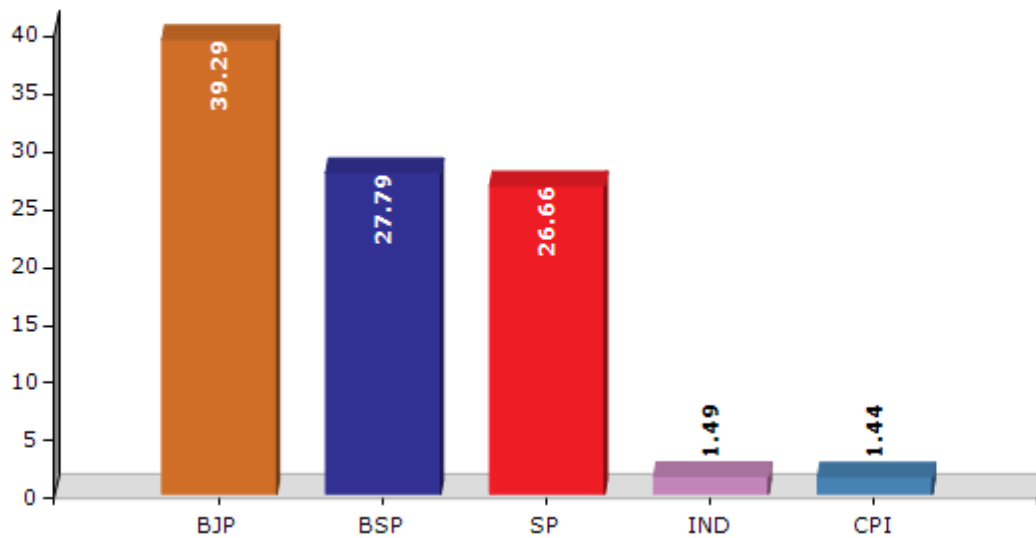
Note : AE : Assembly Election, PE : Assembly Segment of Parliamentary Election, (W) : Baberu West

Historical Summary Election Results

Summary Result of Assembly Election - 2017

Candidate Name	Party	Votes	Votes %
Chandrapal Kushwaha	BJP	76187	39.29
Kiran Yadav	BSP	53886	27.79
Bishambhar Singh	SP	51693	26.66
Rajbahadur	IND	2881	1.49
Haseeb Ali	CPI	2788	1.44
Shiv Sharan	JANADIP	1941	1
Jagroop Bhaskar	ASP	965	0.5
	NOTA	3559	1.84

Votes Percentage of Top Parties - 2017



Polling Station Level Election Results

Number and Name of Polling Stations (PS) (2022)

Number of Polling Stations	Name of Polling Stations	Number of Polling Stations	Name of Polling Stations
1	Poorv. Ma. Vi. Jalalpur	22	Pr. Vi. Shamsuddinpur
2	U. Pr. Vi. Pathnauda (1-8 Composite)	23	U. Pr. Vi. Bakal (1-8 Composite) Room N0 1
3	Pr. Vi. Gaura	24	U. Pr. Vi. Bakal (1-8 Composite) Room N0 2
4	U. Pr. Vi. Augasi (1-8 Composite) Room N0 1	25	Pr. Vi. Sangara Room N0 1
5	U. Pr. Vi. Augasi (1-8 Composite) Room N0 2	26	Pr. Vi. Sangara Room N0 2
6	Pr. Vi. Kabirpur	27	Pr. Vi. Gulriha Dera Majra Sangara Room N0 1
7	Pr. Vi. Tolakaji	28	Pr. Vi. Gulriha Dera Majra Sangara Room N0 2
8	Poorv. Ma. Vi. Jagmohan Dera Tola Kaji	29	Poorv. Ma. Vi. Marka Room N0 1
9	Pr. Vi. Nibhaur Room N0 1	30	Poorv. Ma. Vi. Marka Room N0 2
10	Pr. Vi. Nibhaur Room N0 2	31	Poorv. Ma. Vi. Marka Room N0 3
11	Pr. Vi. Kyotra Ansh Nibhaur	32	Kanya Pr. Vi. Marka Room N0 1
12	U. Pr. Vi. Swami Ka Dera Banbrauli (1-8 Composite)	33	Kanya Pr. Vi. Marka Room N0 2
13	Pr. Vi. Miyabaroli Room N0 1	34	U. Pr. Vi. Mirzapur Majra Marka (1-8 Composite) Room N0 1
14	Pr. Vi. Miyabaroli Room N0 2	35	U. Pr. Vi. Mirzapur Majra Marka (1-8 Composite) Room N0 2
15	U. Pr. Vi. Majhila Naveen (1-8 Composite) Room N0 1	36	Pr. Vi. Bairaf Majra Marka Room N0 1
16	U. Pr. Vi. Majhila Naveen (1-8 Composite) Room N0 2	37	Pr. Vi. Bairaf Majra Marka Room N0 2
17	Pr. Vi. Mantha	38	U. Pr. Vi. Usra Majra Marka (1-8 Composite) Room N0 1
18	Pr. Vi. Pindaran Room N0 1	39	U. Pr. Vi. Usra Majra Marka (1-8 Composite) Room N0 2
19	Pr. Vi. Pindaran Room N0 2	40	U. Pr. Vi. Usra Majra Marka (1-8 Composite) Room N0 3
20	Kanya Pr. Vi. V. Pindaran Room N0 1	41	U. Pr. Vi. Sanda (1-8 Composite) Room N0 1
21	Kanya Pr. Vi. V. Pindaran Room N0 2	42	U. Pr. Vi. Sanda (1-8 Composite) Room N0 2

Contd....

Polling Station Level Election Results

Polling Station-wise Votes Secured by Overall Top Five Parties in Baberu Assembly in Assembly Election (AE) under Banda Parliamentary Constituency in Uttar Pradesh (2022)

Number of Polling Station	Winner - Vishambhar Singh Yadav (SP)	Runner-up - Ajay Kumar (BJP)	3rd - Ramsevak Shukla (BSP)	4th - Ashok Kumar (JANADIP)	5th - Gajendra Singh Patel (INC)	NOTA	Other	Total Votes Secured
36	116	202	21	3	4	0	22	368
37	74	181	42	1	4	0	4	306
38	132	232	2	1	3	0	15	385
39	91	265	5	4	2	0	15	382
40	307	268	79	9	8	0	17	688
41	308	144	138	3	4	0	31	628
42	114	411	110	3	8	0	16	662
43	86	186	155	10	3	0	20	460
44	235	114	22	68	3	0	15	457
45	121	29	119	153	5	0	19	446
46	226	222	144	3	7	0	16	618
47	98	158	119	0	7	0	9	391
48	152	182	21	0	1	0	5	361
49	116	100	169	2	3	0	9	399
50	283	165	22	8	3	0	14	495
51	111	204	45	2	29	0	8	399
52	163	88	124	2	13	0	8	398
53	145	306	152	0	73	0	15	691
54	129	256	111	8	21	0	13	538
55	451	106	10	36	2	0	63	668
56	203	181	62	147	4	0	16	613
57	54	246	127	19	11	0	49	506
58	187	295	139	3	6	0	7	637
59	141	227	196	1	7	0	14	586
60	220	263	10	2	11	0	21	527
61	83	70	242	12	1	0	15	423
62	205	32	249	18	6	0	22	532
63	257	131	48	20	3	0	18	477
64	169	200	62	7	4	0	19	461
65	124	195	42	73	18	0	31	483
66	325	47	91	8	6	0	30	507
67	175	371	53	4	5	0	4	612
68	160	456	51	12	2	0	4	685
69	119	287	173	2	3	0	11	595
70	99	325	20	0	4	0	1	449

Contd....

Polling Station Level Election Results

Winner, Runner-up and 3rd Party Position & Winning Margin According to Polling Stations in Baberu Assembly in Assembly Election (AE) under Banda Parliamentary Constituency in Uttar Pradesh (2022)

Polling Station Number	Winner Party	Winner Votes (%)	Runner-up Party	Runner-up Votes (%)	Winning Margin Votes (%)	Third Party	Third Party Votes (%)	Other Votes (%)
71	SP	251 (37.08)	BJP	215 (31.76)	36 (5.32)	BSP	187 (27.62)	24 (3.55)
72	SP	240 (41.31)	BJP	192 (33.05)	48 (8.26)	BSP	121 (20.83)	28 (4.82)
73	BJP	512 (66.93)	SP	144 (18.82)	368 (48.11)	BSP	71 (9.28)	38 (4.97)
74	BJP	289 (51.7)	SP	145 (25.94)	144 (25.76)	BSP	91 (16.28)	34 (6.08)
75	BSP	165 (40.74)	BJP	132 (32.59)	33 (8.15)	SP	99 (24.44)	9 (2.22)
76	BJP	342 (56.34)	SP	171 (28.17)	171 (28.17)	BSP	74 (12.19)	20 (3.29)
77	BJP	407 (64.3)	SP	110 (17.38)	297 (46.92)	BSP	99 (15.64)	17 (2.69)
78	BJP	205 (42.98)	SP	203 (42.56)	2 (0.42)	BSP	41 (8.6)	28 (5.87)
79	BJP	239 (50.42)	SP	125 (26.37)	114 (24.05)	BSP	99 (20.89)	11 (2.32)
80	BSP	224 (35.39)	SP	218 (34.44)	6 (0.95)	BJP	150 (23.7)	41 (6.48)
81	BSP	344 (62.66)	BJP	120 (21.86)	224 (40.8)	SP	55 (10.02)	30 (5.46)
82	BJP	326 (50.62)	SP	205 (31.83)	121 (18.79)	BSP	85 (13.2)	28 (4.35)
83	BJP	359 (57.53)	BSP	123 (19.71)	236 (37.82)	SP	115 (18.43)	27 (4.33)
84	BJP	455 (66.91)	SP	134 (19.71)	321 (47.2)	BSP	69 (10.15)	22 (3.24)
85	BJP	358 (54.16)	SP	211 (31.92)	147 (22.24)	BSP	69 (10.44)	23 (3.48)
86	BJP	279 (51.01)	SP	164 (29.98)	115 (21.03)	BSP	82 (14.99)	22 (4.02)
87	BJP	162 (38.85)	SP	152 (36.45)	10 (2.4)	BSP	87 (20.86)	16 (3.84)
88	SP	198 (47.6)	BJP	173 (41.59)	25 (6.01)	BSP	36 (8.65)	9 (2.16)
89	BSP	329 (55.95)	SP	136 (23.13)	193 (32.82)	BJP	87 (14.8)	36 (6.12)
90	BSP	320 (45.07)	BJP	196 (27.61)	124 (17.46)	SP	143 (20.14)	51 (7.18)
91	BSP	224 (70)	BJP	64 (20)	160 (50)	SP	27 (8.44)	5 (1.56)
92	SP	380 (60.13)	BJP	172 (27.22)	208 (32.91)	BSP	54 (8.54)	26 (4.11)
93	SP	363 (68.49)	BSP	99 (18.68)	264 (49.81)	BJP	49 (9.25)	19 (3.58)
94	SP	372 (74.1)	BJP	74 (14.74)	298 (59.36)	BSP	34 (6.77)	22 (4.38)
95	SP	466 (92.46)	BJP	13 (2.58)	453 (89.88)	BSP	10 (1.98)	15 (2.98)
96	SP	259 (43.97)	BJP	184 (31.24)	75 (12.73)	BSP	123 (20.88)	23 (3.9)
97	SP	362 (58.67)	BJP	218 (35.33)	144 (23.34)	BSP	15 (2.43)	22 (3.57)
98	BSP	220 (57.44)	SP	151 (39.43)	69 (18.01)	BJP	5 (1.31)	7 (1.83)
99	SP	354 (53.23)	BJP	174 (26.17)	180 (27.06)	BSP	110 (16.54)	27 (4.06)
100	SP	419 (73)	BSP	67 (11.67)	352 (61.33)	BJP	62 (10.8)	26 (4.53)
101	BSP	220 (38.46)	BJP	195 (34.09)	25 (4.37)	SP	133 (23.25)	24 (4.2)
102	SP	305 (62.76)	BJP	131 (26.95)	174 (35.81)	BSP	32 (6.58)	18 (3.7)
103	SP	279 (45.51)	BJP	208 (33.93)	71 (11.58)	JANADIP	69 (11.26)	57 (9.3)
104	SP	436 (70.66)	BJP	141 (22.85)	295 (47.81)	BSP	13 (2.11)	27 (4.38)
105	BJP	224 (39.79)	SP	210 (37.3)	14 (2.49)	BSP	101 (17.94)	28 (4.97)

Contd....

Socio-Economic Amenities - Rural

Access to Education Facilities

Particulars	Number of Villages (% of Population)				
	Available	Not Available	If Not Available (Distance of Nearest Facility)		
			A	B	C
Govt. Primary School	176 (98)	6 (2)	2 (0)	0 (0)	1 (0)
Private Primary School	15 (16)	167 (84)	0 (0)	0 (0)	0 (0)
Govt. Middle School	136 (90)	46 (10)	25 (4)	2 (0)	4 (1)
Private Middle School	12 (17)	170 (83)	0 (0)	1 (0)	0 (0)
Govt. Secondary School	14 (18)	168 (82)	24 (14)	59 (27)	23 (9)
Private Secondary School	8 (14)	174 (86)	6 (3)	16 (6)	8 (4)
Govt. Senior Secondary School	9 (14)	173 (86)	22 (13)	58 (26)	29 (12)
Private Senior Secondary School	3 (6)	179 (94)	6 (4)	12 (10)	24 (10)
Govt. Arts and Science Degree College	0 (0)	182 (100)	4 (2)	7 (4)	70 (33)
Private Arts and Science Degree College	2 (5)	180 (95)	7 (6)	15 (10)	49 (23)
Govt. Engineering College	0 (0)	182 (100)	0 (0)	0 (0)	36 (20)
Private Engineering College	0 (0)	182 (100)	4 (2)	3 (1)	107 (54)
Govt. Medicine College	0 (0)	182 (100)	1 (3)	2 (1)	132 (64)
Private Medicine College	1 (1)	181 (99)	0 (0)	2 (1)	8 (6)
Govt. Management Institute	0 (0)	182 (100)	0 (0)	1 (0)	33 (20)
Private Management Institute	0 (0)	182 (100)	0 (0)	0 (0)	104 (49)
Govt. Polytechnic	0 (0)	182 (100)	0 (0)	0 (0)	139 (72)
Private Polytechnic	0 (0)	182 (100)	0 (0)	1 (1)	16 (8)
Govt. Vocational Training School/ITI	0 (0)	182 (100)	0 (0)	0 (0)	149 (80)
Private Vocational Training School/ITI	0 (0)	182 (100)	0 (0)	1 (1)	8 (3)
Govt. Non Formal Training Centre	3 (5)	179 (95)	0 (0)	0 (0)	40 (20)
Private Non Formal Training Centre	0 (0)	182 (100)	0 (0)	0 (0)	4 (1)
Govt. School For Disabled	0 (0)	182 (100)	0 (0)	2 (1)	132 (62)
Private School For Disabled	0 (0)	182 (100)	0 (0)	0 (0)	3 (2)
Government Others	1 (3)	181 (97)	0 (0)	0 (0)	4 (5)
Private Others	1 (3)	181 (97)	0 (0)	0 (0)	1 (0)

Note : Distance A : Less than 5 km; B : Between 5-10 km; C : 10+ km.; Source : Data Analysis is based on 2011 Census.

DISCLAIMER

The Terms of Use and Disclaimer of Datanet India Private Limited (hereinafter referred to as "Datanet") for use of this analysis report of **Baberu Assembly Constituency (Baberu Vidhan Sabha)** :-

1. **Assembly Factbook™** is a Registered Trade Mark owned by Datanet.
2. All the maps are sketched and graphical representation only and have not been drawn to the scale and also not to represent the actual geographical area or boundary of the unit.
3. The data for the aforesaid analysis is based on authentic sources and has been culled from the various publications of Census, CSO and NSSO for district and block level data, various central and state government departments, Central & State Elections Commissions and the concerned Returning Officers' releases, Electoral Rolls, Election results and allied publications, internal assessment, surveys, estimates and analysis. Therefore, certain adjustment of data at micro level may have been done to arrive closer to the macro data.
4. Data have been provided on an "As Is" and "As AVAILABLE" basis
5. The colours shown in the maps or diagram and charts of a particular party, alliance or AC are indicative and do not represent them.
6. This publication which includes maps, sheets, graphs and data would be the property under copyright of Datanet only. The user may use these for its internal study, analysis and research purposes. It's public display, re-selling or any commercial uses by the user are not allowed.
7. Datanet has taken due care and caution in compilation and processing of data and allied information, but does not guarantee the accuracy, adequacy or completeness of any information/analysis and will be not responsible for any errors or omissions or for the results obtained from the use of such information/analysis.
8. All the contents for the publication have been culled from various authentic sources and Datanet reasonably believes such sources to be reliable, but does not make any representations, express or implied as to the accuracy or fitness of use of such information. The information or contents of the information/analysis do not constitute advice and should not be relied upon in making (or refraining from making) any decision. Any reliance placed upon the information provided by Datanet is the sole responsibility and strictly at the user's risk.
9. In no event will Datanet be liable for any damages (including, without limitation, damages for loss of business projects, or loss of profits) arising in contract, tort or otherwise from the use of or inability to use any of its contents, or from any action taken (or refrained from being taken) as a result of using the analysis or any of its contents. Datanet its directors, owners, editors, officials, employees, distributor and agents or any associate will not be liable for any errors in the information contained or any consequences arising from the use of the contents of the provided information/analysis.
10. If any provision of these terms and conditions is held invalid or illegal or unenforceable for any reason by any court of competent jurisdiction, such provision shall be severed and the remainder of provisions of the terms and conditions shall continue in full force and effect as if the Term of Use had been executed with the invalid, illegal or unenforceable provision eliminated.
11. If there are any discrepancies in the information provided, please bring it to attention of Datanet for suitable rectification measures.

Buy Online This Complete Book At
Datanet India eBooks Store

www.indiastatpublications.com

or go directly at

[http://www.indiastatpublications.com/
Assembly_factbook/Uttar Pradesh/Banda/ Baberu](http://www.indiastatpublications.com/Assembly_factbook/Uttar%20Pradesh/Banda/Baberu)

 **india**stat**elections**

ISBN : 978-93-5905-877-1



9 789359 058771