



Uttar Pradesh

Assembly Factbook™

Banda Assembly Constituency



Key Electoral Data of Banda
Assembly Constituency (Vidhan Sabha)

Uttar Pradesh **Assembly Factbook**TM

Banda Assembly Constituency



Banda Vidhan Sabha

Editor & Director

Dr. R.K. Thukral

Research Editor

Dr. Shafeeq Rahman

**Compiled, Researched and Published by
Datanet India Pvt. Ltd.**

D-100, 1st Floor,

Okhla Industrial Area, Phase-I,

New Delhi- 110020.

Ph.: 91-11- 43580781-84

Email : support@indiastatpublications.com

Website : www.indiastatelections.com

Online Book Store :

www.indiastatpublications.com

Report No. : AFB/UP-235-0125

ISBN : 978-93-5905-558-9

First Edition : January, 2018

Eighth Updated Edition : January, 2025

Price : Rs.11500/-

US\$ 310

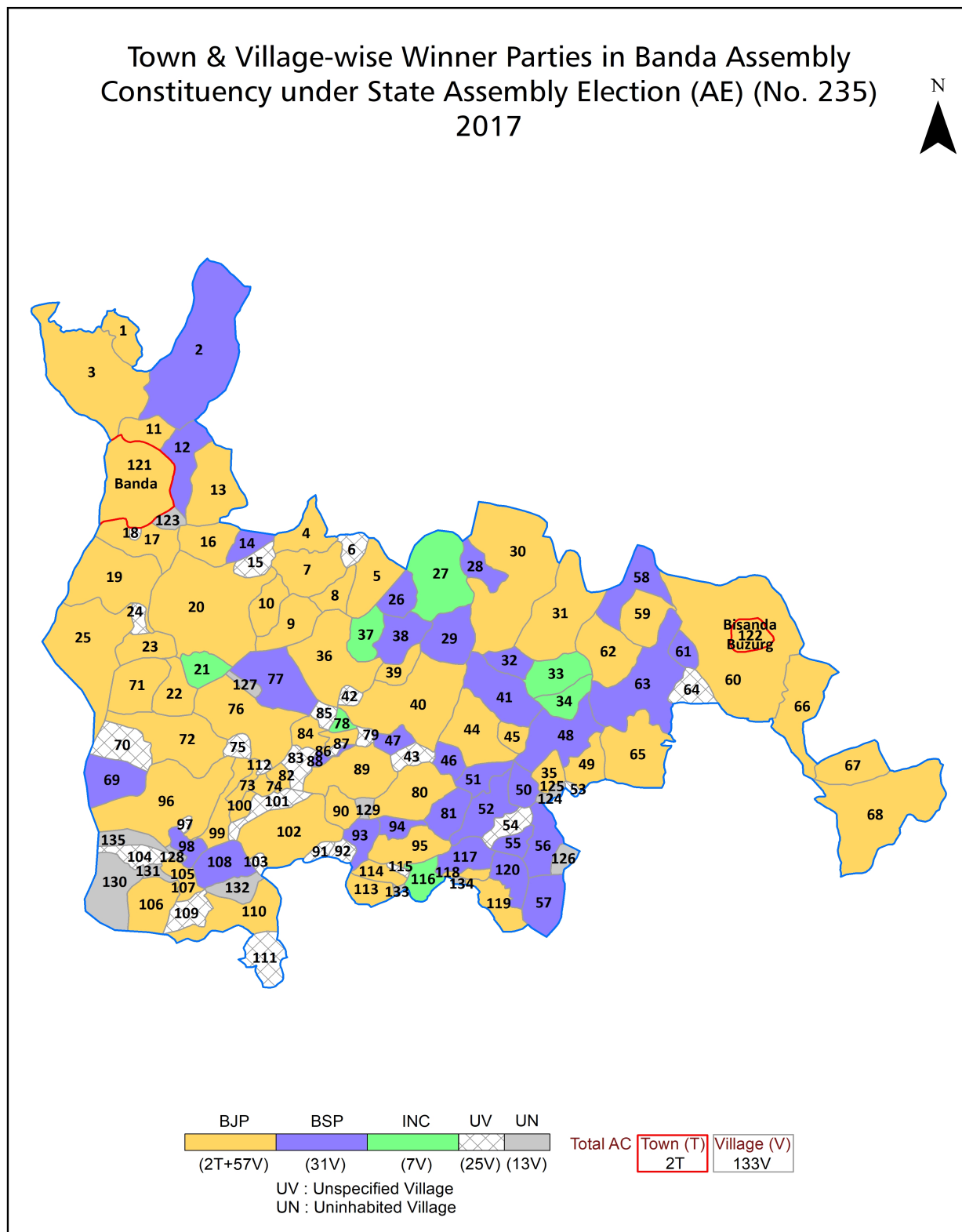
© Datanet India Pvt. Ltd.

All rights reserved. No part of this book may be reproduced, stored in a retrieval system or transmitted in any form or by any means, mechanical photocopying, photographing, scanning, recording or otherwise without the prior written permission of the publisher. Please refer to Disclaimer at page no. 272 for the use of this publication.

Printed in India

No.	Particulars	Page No.
	Introduction	
1	Assembly Constituency - (Vidhan Sabha) at a Glance Features of Assembly as per Delimitation Commission of India (2008)	1-2
	Location and Political Maps	
2	Location Map Boundaries of Assembly Constituency - (Vidhan Sabha) in District Boundaries of Assembly Constituency under Parliamentary Constituency - (Lok Sabha) Town & Village-wise Winner Parties-2024, 2022, 2019, 2017, 2014, 2012 and 2009	3-11
	Administrative Setup (2011)	
3	District Sub-district Towns Villages Inhabited Villages Uninhabited Villages Village Panchayat Intermediate Panchayat	12-19
	Demographics (2011)	
4	Population Households Rural/Urban Population Towns and Villages by Population Size Sex Ratio (Total & 0-6 Years) Religious Population Social Population Literacy Rate	20-21
	Electoral Features	
5	Important Dates of Last Elections Held Electors by Gender Service Electors Voters Voters Turnout Polling Stations & Average Number of Electors per Polling Station Electors by Age Group Present Elected Representatives	22-27
	Historical Summary Election Results	
6	Vote Share of Major Parties Winning Margin (Number & Percentage) Polarity of Parties Summary Result of Assembly Segment of Parliamentary Election 2024, 2019, 2014, 2009, 2004 and 1999 Summary Result of Assembly Elections 2022, 2017, 2012, 2007, 2002, 1996, 1993, 1991, 1989, 1985, 1980, 1977, 1974, 1969, 1967, 1962, 1957 and 1952	28-53
	Polling Station Level Election Results	
7	Name and Number of Polling Station 2024, 2022, 2019, 2017, 2014, 2012 and 2009 Polling Station-wise Electors, Voters & Voters Turnout 2024, 2022, 2019, 2017, 2014, 2012 and 2009 Polling Station wise Elections Results 2024, 2022, 2019, 2017, 2014, 2012 and 2009	54-238
8	Panchayat and Local Bodies Election Results Panchayat Result 2015 Urban Local Bodies Result 2012	239-250
	Share of Assembly Constituency	
9	Share of Assembly Constituency - (Vidhan Sabha) in State, District and Parliamentary Constituency - (Lok Sabha)	251
	Socio-Economic Amenities (2011)	
10	Access to Administrative Units Agricultural, Manufacturing and Industrial Commodities Demographic Indicators Education Health & Manpower Drinking Water Supply Sanitation Entertainment and Recreations Infrastructure Power Food Allocation Distribution and Marketing of Agriculture Commodities Infrastructure Transport and Road Infrastructure Communication Banking and Financial Services Land Use Irrigation Source	253-267
11	Abbreviation & Sources	268-271
12	Disclaimer	272

Location & Political Map



Administrative Setup

List of Village Panchayat & Intermediate Panchayat (Block) Name - 2011

Village Name	Village Panchayat Name	Intermediate Panchayat Name
Adharori	Adharori	Mahuva
Aila	Aila	Mahuva
Ajit Para	Ajit Para	Mahuva
Ajitpur	Sarsawah	Mahuva
Akbarpur Girwan	Barimanpur	Mahuva
Amwan	Amwan	Bisanda
Anathuwa	Anathuwa	Mahuva
Arbai	Arbai 0164	Badokhar Khurd
Arjunah	Arjunah	Mahuva
Bachhei	Baheri	Mahuva
Bahoran Purwa	Ghuroda	Mahuva
Bakachha	Kuroli	Badokhar Khurd
Bal Khera	Pataura	Mahuva
Bande	Bande	Mahuva
Bandha Purwa	Bandha Purwa 0207	Badokhar Khurd
Bansaka	Bansaka	Mahuva
Barimanpur	Barimanpur	Mahuva
Barokhar Buzurg	Barokhar Buzurg	Mahuva
Barokhar Khurd	Barokhar Khurd 0183	Badokhar Khurd
Barokhar Khurd	Paigambarpur	Mahuva
Barsanda Buzurg	Barsanda Khurad	Mahuva
Barsanda Khurd	Barsanda Khurd	Mahuva
Bharkhari	Bharkhari 0173	Badokhar Khurd
Bhasround	Madhopur	Mahuva
Bhawani Purwa	Bhawani Purwa 0184	Badokhar Khurd
Bigahna	Naee	Mahuva
Bil Gaon	Bil Gaon	Mahuva
Bisanda (Rural)	Bisanda Rural	Bisanda
Bisanda Khurd	Barokhar Khurd 0183	Badokhar Khurd

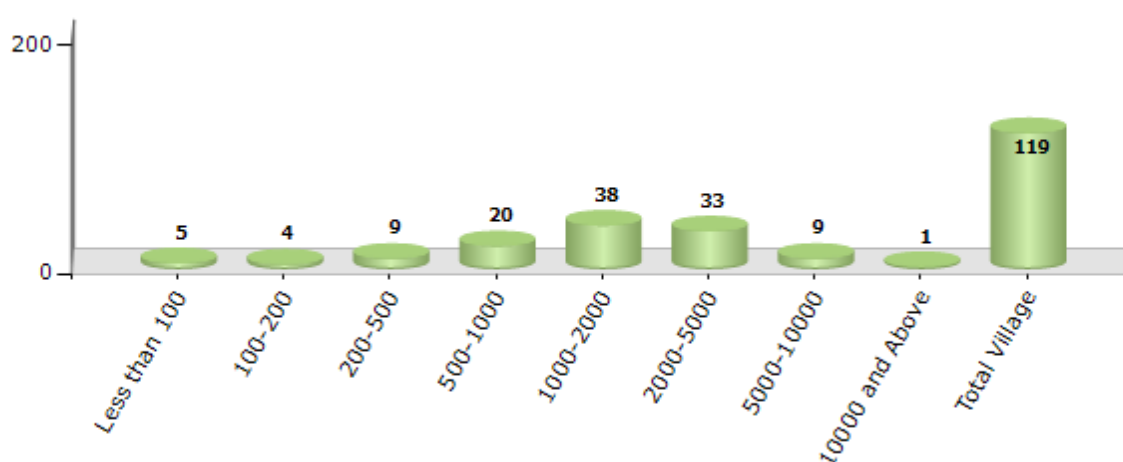
Contd....

Demographics

Number of Villages by Population Size - 2011

Less than 100	100-200	200-500	500-1000	1000-2000	2000-5000	5000-10000	10000 and Above	Total Village
5	4	9	20	38	33	9	1	119

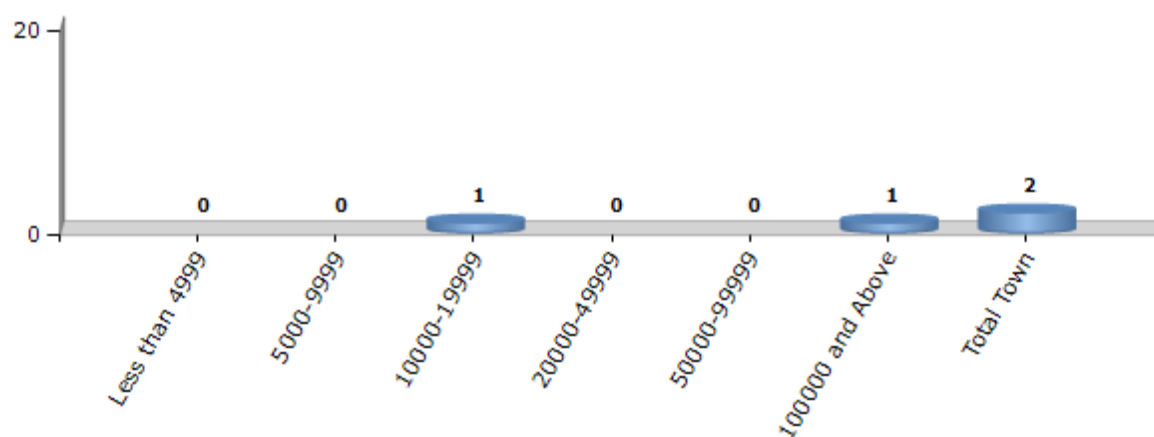
Number of Villages by Population Size - 2011



Number of Towns by Population Size - 2011

Less than 4999	5000-9999	10000-19999	20000-49999	50000-99999	100000 and Above	Total Town
0	0	1	0	0	1	2

Number of Towns by Population Size - 2011

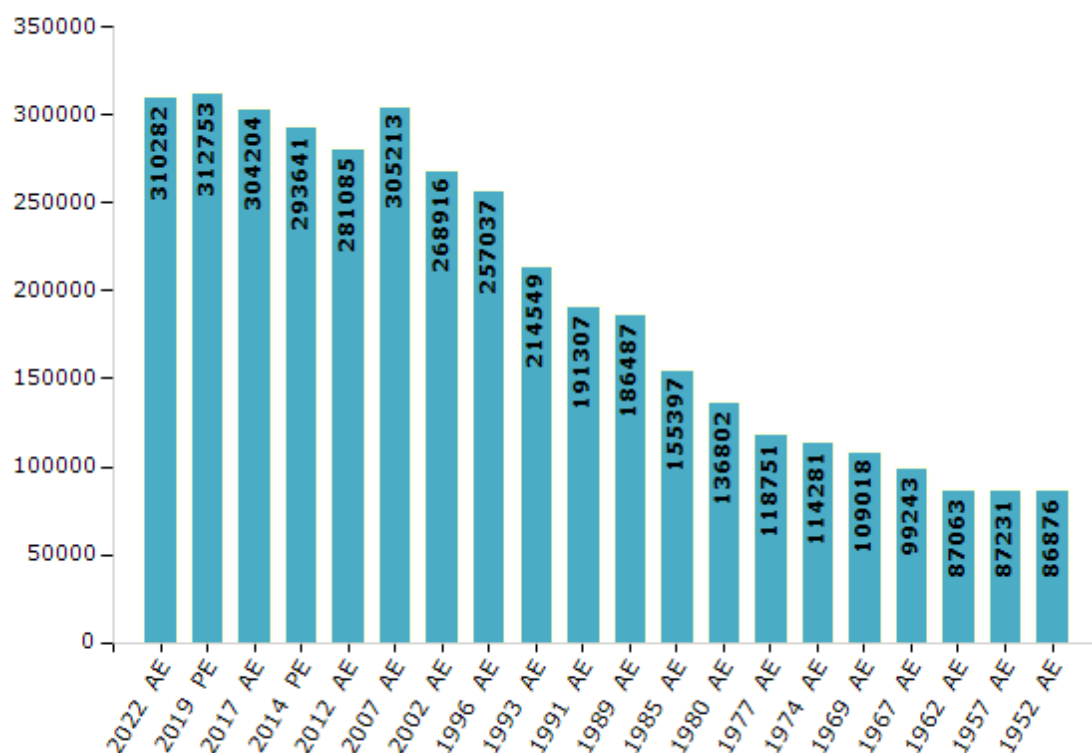


Electoral Features

Electors by Male & Female

Year	Male	Female	Others	Total	Year	Male	Female	Others	Total
2022 AE	169228	141036	18	310282	1991 AE	105401	85906	-	191307
2019 PE	170686	142050	17	312753	1989 AE	102569	83918	-	186487
2017 AE	167542	136644	18	304204	1985 AE	90794	64603	-	155397
2014 PE	163300	130328	13	293641	1980 AE	75277	61525	-	136802
2012 AE	156788	124287	10	281085	1977 AE	62265	56486	-	118751
2009 PE	-	-	-	-	1974 AE	59808	54473	-	114281
2007 AE	168767	136446	-	305213	1969 AE	57043	51975	-	109018
2004 PE	-	-	-	-	1967 AE	-	-	-	99243
2002 AE	150279	118637	-	268916	1962 AE	-	-	-	87063
1999 PE	-	-	-	-	1957 AE	-	-	-	87231
1996 AE	141373	115664	-	257037	1952 AE	-	-	-	86876
1993 AE	118419	96130	-	214549					

Number of Electors



Note : AE : Assembly Election, PE : Assembly Segment of Parliamentary Election

Historical Summary Election Results

Summary Result of Assembly Election - 2017

Candidate Name	Party	Votes	Votes %
Prakash Dwivedi	BJP	83169	45.61
Madhusudan Kushwaha	BSP	50341	27.61
Vivek Kumar Singh	INC	32223	17.67
Mohd. Aslam	IND	2736	1.5
Shyam Sunder Singh	CPI	1953	1.07
Vimal Krishan	SARSAMP	1642	0.9
Mohd. Irfan	IND	1399	0.77
Ram Prakash	JANADIP	1099	0.6
Ravindra Nath Gupta	RLD	991	0.54
Gulab Chandra Kushwaha	BSCP	861	0.47
Kamta Prasad Trivedi	IND	673	0.37
Ram Prवेश Yadav	CPI(ML)(L)	576	0.32
Ramautar	BMUP	530	0.29
Gyanendra Srivastava	IND	515	0.28
Sanjeev Gupta	IND	476	0.26
Ramesh Kumar	SWAJANPA	476	0.26
Amit	SHS	434	0.24
Ramsharan	IND	339	0.19
Ranjeet	LD	324	0.18
Mohd. Taufique	ASP	300	0.16
Ravikant	JAM	298	0.16
	NOTA	979	0.54

Polling Station Level Election Results

Number and Name of Polling Stations (PS) (2022)

Number of Polling Stations	Name of Polling Stations	Number of Polling Stations	Name of Polling Stations
1	Pr.Vi.Mawai Bujurg Room No 1	22	U.Pr.Vi.Police Line (1-8 Composite) Room No 3
2	Pr.Vi.Mawai Bujurg Room No 2	23	U.Pr.Vi.Police Line (1-8 Composite) Room No 4
3	Pr.Vi.Mawai Bujurg Room No 3	24	P.T.J.N.Pg.College Banda Room No 1
4	Kanya Poorv Ma.Vi.Mawai Bujurg Room No 1	25	P.T.J.N.Pg.College Banda Room No 2
5	Kanya Poorv Ma.Vi.Mawai Bujurg Room No 2	26	P.T.J.N.Pg.College Banda Room No 3
6	Pr.Vi.Pipri	27	P.T.J.N.Pg.College Banda Room No 4
7	Pr.Vi.Naveen Kanwara	28	P.T.J.N.Pg.College Banda Room No 5
8	Pr.Vi.Tikri Majra Kanwara	29	P.T.J.N.Pg.College Banda Room No 6
9	Pr.Vi.Raghuvansi Dera Majra Kanwara	30	P.T.J.N.Pg.College Banda Room No 7
10	Naveen Pr.Vi.Chhawani Majra Kanwara Room No 1	31	P.T.J.N.Pg.College Banda Room No 8
11	Naveen Pr.Vi.Chhawani Majra Kanwara Room No 2	32	P.T.J.N.Pg.College Banda Room No 9
12	Pr.Vi.Jheel Ka Purwa Room No 1	33	P.T.J.N.Pg.College Banda Room No 10
13	Pr.Vi.Jheel Ka Purwa Room No 2	34	Mahila Chhatravas P.T.J.N.Pg.College Banda Room No 1
14	Pr.Vi.Sukulkuwan (Baba Talab)	35	Mahila Chhatravas P.T.J.N.Pg.College Banda Room No 2
15	P.D.U Gov Ashram Paddati Vidhyalay Hardauli Room No 1	36	Mahila Chhatravas P.T.J.N.Pg.College Banda Room No 3
16	P.D.U Gov Ashram Paddati Vidhyalay Hardauli Room No 2	37	Mahila Chhatravas P.T.J.N.Pg.College Banda Room No 4
17	Poorv Ma.Vi.Bhawanipurwa (Baba Talab) Room No 1	38	Mahila Chhatravas P.T.J.N.Pg.College Banda Room No 5
18	Poorv Ma.Vi.Bhawanipurwa (Baba Talab) Room No 2	39	Mahila Chhatravas P.T.J.N.Pg.College Banda Room No 6
19	Pr.Vi.Kalukuwan	40	Mahila Chhatravas P.T.J.N.Pg.College Banda Room No 7
20	U.Pr.Vi.Police Line (1-8 Composite) Room No 1	41	G.I.C Banda Room No 1
21	U.Pr.Vi.Police Line (1-8 Composite) Room No 2	42	G.I.C Banda Room No 2

Contd....

Polling Station Level Election Results

Polling Station-wise Votes Secured by Overall Top Five Parties in Banda Assembly in Assembly Election (AE) under Banda Parliamentary Constituency in Uttar Pradesh (2022)

Number of Polling Station	Winner - Prakash Dwivedi (BJP)	Runner-up - Manjula Singh (SP)	3rd - Dheeraj Prakash (BSP)	4th - Hanuman Das (JANADIP)	5th - Laxminarayan (INC)	NOTA	Other	Total Votes Secured
36	235	225	42	0	5	0	5	512
37	298	151	25	1	5	0	3	483
38	146	207	172	1	6	0	0	532
39	331	167	49	4	7	0	6	564
40	319	82	99	0	8	0	5	513
41	236	179	37	5	13	0	17	487
42	455	166	22	1	12	0	2	658
43	297	133	38	2	6	0	2	478
44	214	157	40	6	9	0	6	432
45	164	154	208	1	2	0	7	536
46	243	97	179	0	4	0	3	526
47	236	125	72	5	0	0	8	446
48	335	164	12	1	4	0	4	520
49	327	194	56	1	6	0	6	590
50	255	135	52	1	3	0	2	448
51	99	176	213	2	2	0	4	496
52	149	271	159	1	10	0	5	595
53	279	143	42	0	4	0	7	475
54	349	123	23	0	7	0	2	504
55	263	179	23	0	4	0	7	476
56	317	118	53	2	7	0	6	503
57	325	135	68	0	2	0	8	538
58	309	145	64	3	0	0	8	529
59	356	189	42	8	4	0	10	609
60	315	162	22	0	2	0	6	507
61	286	221	26	7	2	0	5	547
62	305	158	61	2	1	0	5	532
63	313	177	62	1	7	0	3	563
64	409	216	51	0	6	0	7	689
65	356	178	58	3	10	0	9	614
66	312	111	19	2	6	0	6	456
67	363	179	46	2	14	0	13	617
68	202	128	20	3	11	0	1	365
69	285	182	34	1	9	0	6	517
70	359	168	15	0	5	0	2	549

Contd....

Polling Station Level Election Results

Winner, Runner-up and 3rd Party Position & Winning Margin According to Polling Stations in Banda Assembly in Assembly Election (AE) under Banda Parliamentary Constituency in Uttar Pradesh (2022)

Polling Station Number	Winner Party	Winner Votes (%)	Runner-up Party	Runner-up Votes (%)	Winning Margin Votes (%)	Third Party	Third Party Votes (%)	Other Votes (%)
71	BJP	306 (55.04)	SP	215 (38.67)	91 (16.37)	BSP	29 (5.22)	6 (1.08)
72	BJP	315 (56.76)	SP	207 (37.3)	108 (19.46)	BSP	20 (3.6)	13 (2.34)
73	BJP	277 (54.74)	SP	205 (40.51)	72 (14.23)	BSP	20 (3.95)	4 (0.79)
74	BJP	420 (86.42)	SP	56 (11.52)	364 (74.9)	BSP	4 (0.82)	6 (1.23)
75	BJP	536 (80.6)	SP	106 (15.94)	430 (64.66)	INC	13 (1.95)	10 (1.5)
76	BJP	302 (62.66)	SP	132 (27.39)	170 (35.27)	BSP	37 (7.68)	11 (2.28)
77	BJP	365 (75.41)	SP	65 (13.43)	300 (61.98)	BSP	48 (9.92)	6 (1.24)
78	BJP	204 (52.44)	SP	176 (45.24)	28 (7.2)	BSP	5 (1.29)	4 (1.03)
79	SP	341 (49.35)	BJP	313 (45.3)	28 (4.05)	BSP	15 (2.17)	22 (3.18)
80	BJP	567 (84.63)	SP	82 (12.24)	485 (72.39)	INC	9 (1.34)	12 (1.79)
81	BJP	368 (76.35)	SP	95 (19.71)	273 (56.64)	BSP	9 (1.87)	10 (2.07)
82	SP	377 (55.77)	BJP	258 (38.17)	119 (17.6)	BSP	19 (2.81)	22 (3.25)
83	SP	339 (56.69)	BJP	225 (37.63)	114 (19.06)	BSP	18 (3.01)	16 (2.68)
84	BJP	231 (52.98)	SP	126 (28.9)	105 (24.08)	BSP	59 (13.53)	20 (4.59)
85	BJP	299 (49.42)	SP	195 (32.23)	104 (17.19)	BSP	73 (12.07)	38 (6.28)
86	BJP	306 (54.06)	SP	152 (26.86)	154 (27.2)	BSP	82 (14.49)	26 (4.59)
87	BJP	326 (47.38)	SP	244 (35.47)	82 (11.91)	BSP	100 (14.53)	18 (2.62)
88	SP	262 (47.12)	BJP	166 (29.86)	96 (17.26)	BSP	96 (17.27)	32 (5.76)
89	SP	252 (52.72)	BJP	122 (25.52)	130 (27.2)	BSP	92 (19.25)	12 (2.51)
90	BJP	267 (39.5)	BSP	224 (33.14)	43 (6.36)	SP	167 (24.7)	18 (2.66)
91	BJP	320 (50)	SP	273 (42.66)	47 (7.34)	BSP	24 (3.75)	23 (3.59)
92	SP	436 (74.66)	BJP	107 (18.32)	329 (56.34)	BSP	15 (2.57)	26 (4.45)
93	SP	510 (77.04)	BJP	114 (17.22)	396 (59.82)	INC	15 (2.27)	23 (3.47)
94	BJP	413 (61.19)	BSP	149 (22.07)	264 (39.12)	SP	98 (14.52)	15 (2.22)
95	BJP	353 (62.81)	SP	126 (22.42)	227 (40.39)	BSP	70 (12.46)	13 (2.31)
96	BJP	251 (61.37)	BSP	83 (20.29)	168 (41.08)	SP	63 (15.4)	12 (2.93)
97	BJP	219 (48.78)	SP	167 (37.19)	52 (11.59)	BSP	35 (7.8)	28 (6.24)
98	BJP	436 (57.07)	SP	222 (29.06)	214 (28.01)	BSP	93 (12.17)	13 (1.7)
99	BJP	230 (50.55)	SP	162 (35.6)	68 (14.95)	BSP	55 (12.09)	8 (1.76)
100	BJP	469 (66.52)	SP	148 (20.99)	321 (45.53)	BSP	74 (10.5)	14 (1.99)
101	BJP	298 (46.42)	SP	219 (34.11)	79 (12.31)	BSP	99 (15.42)	26 (4.05)
102	BJP	484 (68.56)	SP	170 (24.08)	314 (44.48)	BSP	35 (4.96)	17 (2.41)
103	SP	330 (50.23)	BJP	284 (43.23)	46 (7)	BSP	27 (4.11)	16 (2.44)
104	SP	322 (69.4)	BSP	78 (16.81)	244 (52.59)	BJP	50 (10.78)	14 (3.02)
105	SP	377 (85.1)	BJP	47 (10.61)	330 (74.49)	BSP	18 (4.06)	1 (0.23)

Contd....

Socio-Economic Amenities - Rural

Access to Education Facilities

Particulars	Number of Villages (% of Population)				
	Available	Not Available	If Not Available (Distance of Nearest Facility)		
			A	B	C
Govt. Primary School	108 (93)	12 (7)	2 (0)	2 (0)	0 (0)
Private Primary School	17 (24)	103 (76)	0 (0)	0 (0)	0 (0)
Govt. Middle School	73 (76)	47 (24)	17 (4)	5 (1)	1 (0)
Private Middle School	15 (23)	105 (77)	1 (1)	4 (2)	0 (0)
Govt. Secondary School	7 (10)	113 (90)	22 (13)	36 (30)	5 (6)
Private Secondary School	8 (11)	112 (89)	6 (5)	14 (6)	0 (0)
Govt. Senior Secondary School	4 (7)	116 (93)	25 (18)	47 (35)	8 (5)
Private Senior Secondary School	7 (11)	113 (89)	3 (2)	9 (4)	1 (0)
Govt. Arts and Science Degree College	1 (0)	119 (100)	1 (2)	20 (22)	67 (54)
Private Arts and Science Degree College	2 (1)	118 (99)	2 (1)	4 (3)	8 (4)
Govt. Engineering College	0 (0)	120 (100)	1 (2)	8 (9)	53 (34)
Private Engineering College	0 (0)	120 (100)	2 (1)	7 (9)	23 (24)
Govt. Medicine College	0 (0)	120 (100)	1 (0)	12 (10)	75 (60)
Private Medicine College	0 (0)	120 (100)	1 (1)	5 (5)	4 (2)
Govt. Management Institute	0 (0)	120 (100)	3 (2)	3 (4)	47 (31)
Private Management Institute	0 (0)	120 (100)	0 (0)	3 (7)	21 (17)
Govt. Polytechnic	0 (0)	120 (100)	0 (0)	5 (10)	91 (65)
Private Polytechnic	0 (0)	120 (100)	0 (0)	2 (1)	1 (1)
Govt. Vocational Training School/ITI	0 (0)	120 (100)	3 (3)	8 (11)	87 (64)
Private Vocational Training School/ITI	0 (0)	120 (100)	0 (0)	0 (0)	0 (0)
Govt. Non Formal Training Centre	1 (2)	119 (98)	2 (3)	4 (9)	29 (21)
Private Non Formal Training Centre	0 (0)	120 (100)	0 (0)	1 (5)	0 (0)
Govt. School For Disabled	1 (1)	119 (99)	0 (0)	1 (1)	47 (34)
Private School For Disabled	0 (0)	120 (100)	0 (0)	0 (0)	4 (3)
Government Others	2 (3)	118 (97)	0 (0)	0 (0)	1 (1)
Private Others	0 (0)	120 (100)	0 (0)	0 (0)	0 (0)

Note : Distance A : Less than 5 km; B : Between 5-10 km; C : 10+ km.; Source : Data Analysis is based on 2011 Census.

DISCLAIMER

The Terms of Use and Disclaimer of Datanet India Private Limited (hereinafter referred to as "Datanet") for use of this analysis report of **Banda Assembly Constituency (Banda Vidhan Sabha)** :-

1. **Assembly Factbook™** is a Registered Trade Mark owned by Datanet.
2. All the maps are sketched and graphical representation only and have not been drawn to the scale and also not to represent the actual geographical area or boundary of the unit.
3. The data for the aforesaid analysis is based on authentic sources and has been culled from the various publications of Census, CSO and NSSO for district and block level data, various central and state government departments, Central & State Elections Commissions and the concerned Returning Officers' releases, Electoral Rolls, Election results and allied publications, internal assessment, surveys, estimates and analysis. Therefore, certain adjustment of data at micro level may have been done to arrive closer to the macro data.
4. Data have been provided on an "As Is" and "As AVAILABLE" basis
5. The colours shown in the maps or diagram and charts of a particular party, alliance or AC are indicative and do not represent them.
6. This publication which includes maps, sheets, graphs and data would be the property under copyright of Datanet only. The user may use these for its internal study, analysis and research purposes. It's public display, re-selling or any commercial uses by the user are not allowed.
7. Datanet has taken due care and caution in compilation and processing of data and allied information, but does not guarantee the accuracy, adequacy or completeness of any information/analysis and will be not responsible for any errors or omissions or for the results obtained from the use of such information/analysis.
8. All the contents for the publication have been culled from various authentic sources and Datanet reasonably believes such sources to be reliable, but does not make any representations, express or implied as to the accuracy or fitness of use of such information. The information or contents of the information/analysis do not constitute advice and should not be relied upon in making (or refraining from making) any decision. Any reliance placed upon the information provided by Datanet is the sole responsibility and strictly at the user's risk.
9. In no event will Datanet be liable for any damages (including, without limitation, damages for loss of business projects, or loss of profits) arising in contract, tort or otherwise from the use of or inability to use any of its contents, or from any action taken (or refrained from being taken) as a result of using the analysis or any of its contents. Datanet its directors, owners, editors, officials, employees, distributor and agents or any associate will not be liable for any errors in the information contained or any consequences arising from the use of the contents of the provided information/analysis.
10. If any provision of these terms and conditions is held invalid or illegal or unenforceable for any reason by any court of competent jurisdiction, such provision shall be severed and the remainder of provisions of the terms and conditions shall continue in full force and effect as if the Term of Use had been executed with the invalid, illegal or unenforceable provision eliminated.
11. If there are any discrepancies in the information provided, please bring it to attention of Datanet for suitable rectification measures.

**Buy Online This Complete Book At
Indiastat Publication Book Store**

www.indiastatpublications.com

or go directly at

**[http://www.indiastatpublications.com/
Assembly_factbook/Uttar Pradesh/Banda/ Banda](http://www.indiastatpublications.com/Assembly_factbook/Uttar%20Pradesh/Banda/Banda)**

 **indiastat**elections

ISBN : 978-93-5301-005-8



9 789353 010058