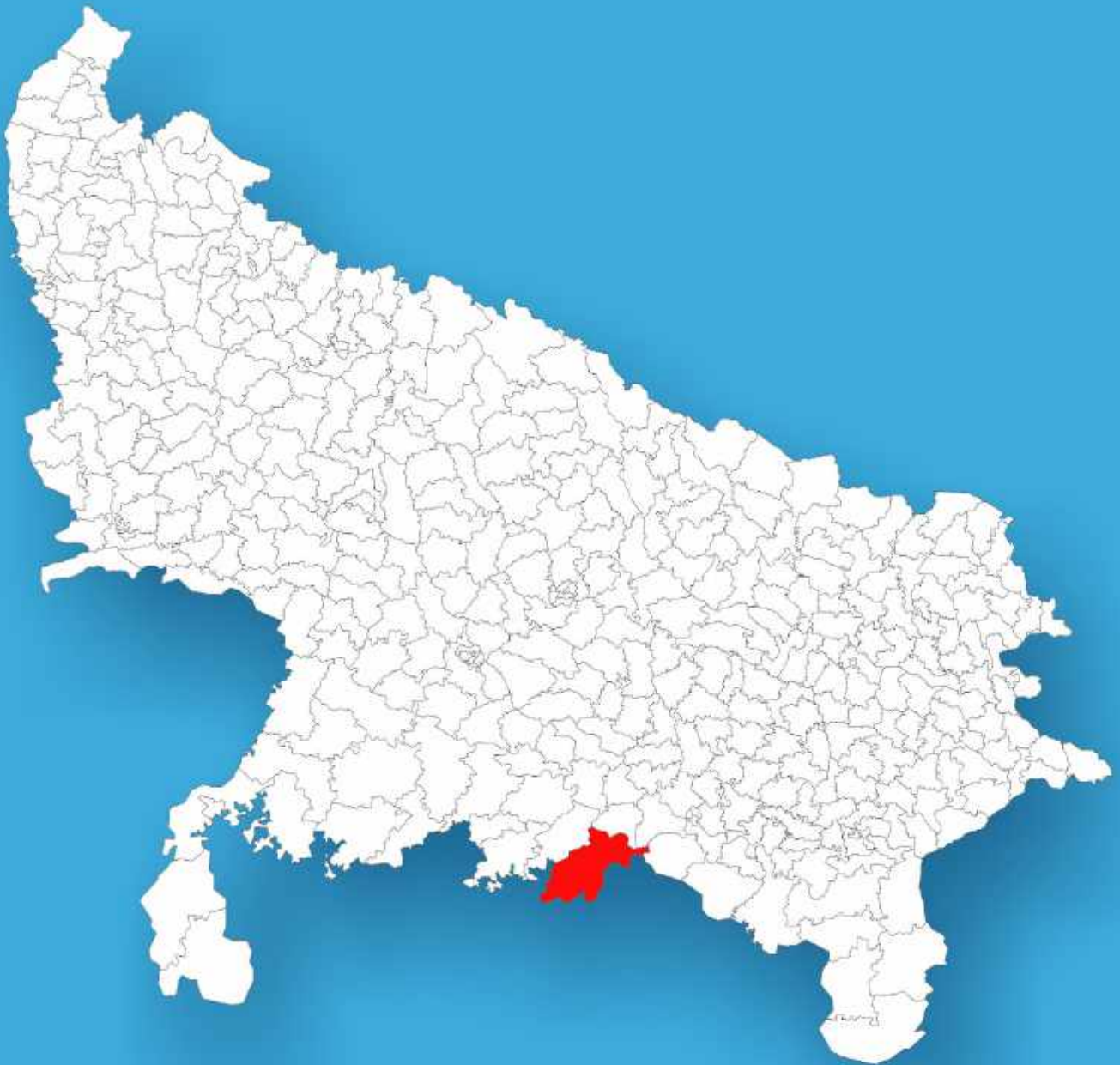




Uttar Pradesh

# Assembly Factbook™

Manikpur Assembly Constituency



Key Electoral Data of Manikpur  
Assembly Constituency (Vidhan Sabha)

Uttar Pradesh  
**Assembly Factbook**<sup>TM</sup>  
Manikpur Assembly Constituency



Manikpur Vidhan Sabha

**Editor & Director**

Dr. R.K. Thukral

**Research Editor**

Dr. Shafeeq Rahman

**Compiled, Researched and Published by  
Datanet India Pvt. Ltd.**

D-100, 1st Floor,

Okhla Industrial Area, Phase-I,

New Delhi- 110020.

Ph.: 91-11- 43580781-84

Email : support@indiastatpublications.com

Website : www.indiastatelections.com

**Online Book Store :**

www.indiastatpublications.com

**Report No. :** AFB/UP-237-0125

**ISBN :** 978-93-5905-885-6

**First Edition :** January, 2018

**Eighth Updated Edition :** January, 2025

**Price :** Rs.11500/-

US\$ 310

**© Datanet India Pvt. Ltd.**

All rights reserved. No part of this book may be reproduced, stored in a retrieval system or transmitted in any form or by any means, mechanical photocopying, photographing, scanning, recording or otherwise without the prior written permission of the publisher. Please refer to Disclaimer at page no. 321 for the use of this publication.

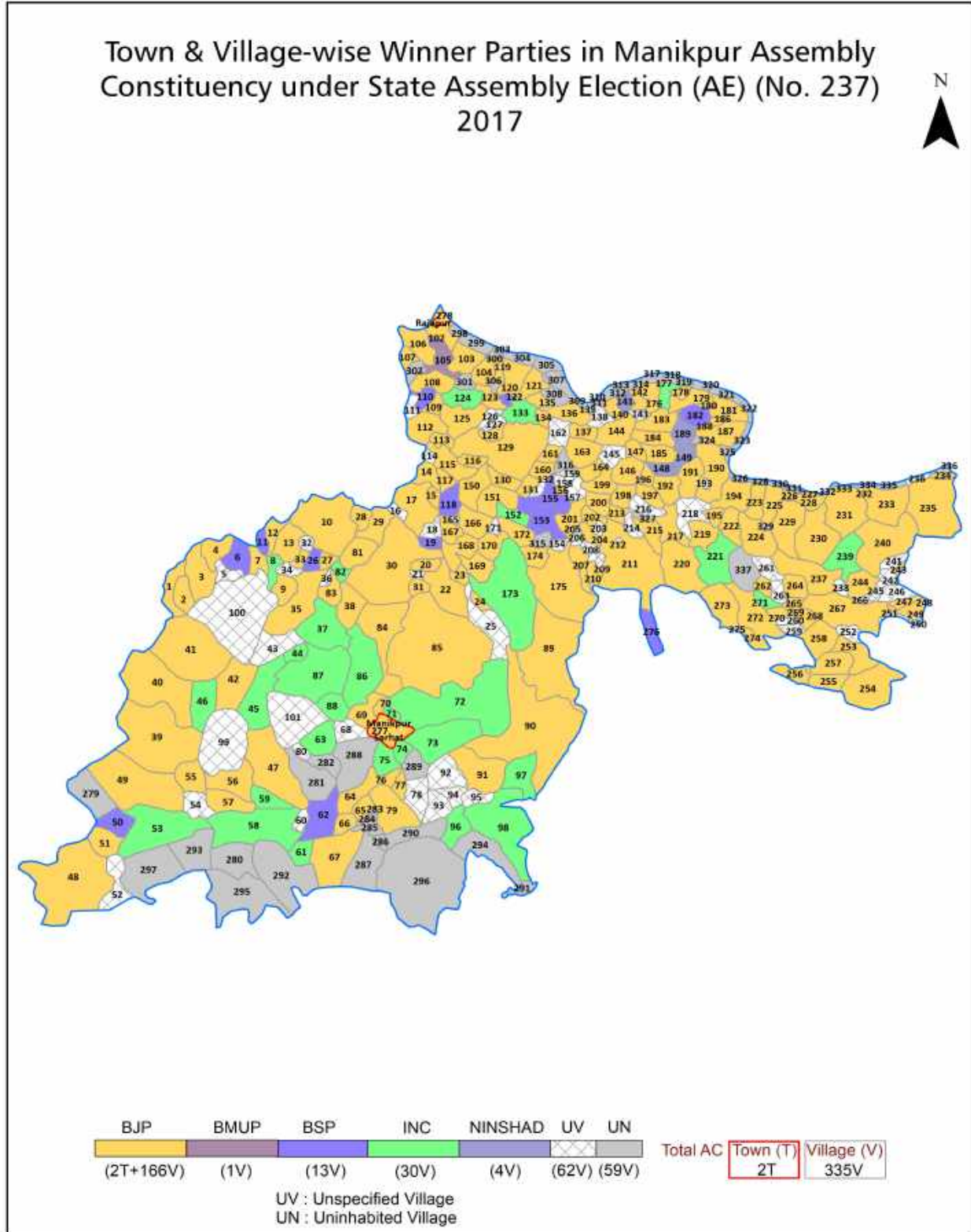
Printed in India

## Contents

No.	Particulars	Page No.
	<b>Introduction</b>	
1	Assembly Constituency - (Vidhan Sabha) at a Glance   Features of Assembly as per Delimitation Commission of India (2008)	1-2
	<b>Location and Political Maps</b>	
2	Location Map   Boundaries of Assembly Constituency - (Vidhan Sabha) in District   Boundaries of Assembly Constituency under Parliamentary Constituency - (Lok Sabha)   Town & Village-wise Winner Parties-2024, 2022, 2019, 2017, 2014, 2012 and 2009	3-11
	<b>Administrative Setup (2011)</b>	
3	District   Sub-district   Towns   Villages   Inhabited Villages   Uninhabited Villages   Village Panchayat   Intermediate Panchayat	12-26
	<b>Demographics (2011)</b>	
4	Population   Households   Rural/Urban Population   Towns and Villages by Population Size   Sex Ratio (Total & 0-6 Years)   Religious Population   Social Population   Literacy Rate	27-28
	<b>Electoral Features</b>	
5	Important Dates of Last Elections Held   Electors by Gender   Service Electors   Voters   Voters Turnout   Polling Stations & Average Number of Electors per Polling Station   Electors by Age Group   Present Elected Representatives	29-34
	<b>Historical Summary Election Results</b>	
6	Vote Share of Major Parties   Winning Margin (Number & Percentage)   Polarity of Parties   Summary Result of Assembly Segment of Parliamentary Election 2024, 2019, 2014, 2009, 2004 and 1999   Summary Result of Assembly Elections 2022, 2017, 2012, 2007, 2002, 1996, 1993, 1991, 1989, 1985, 1980, 1977, 1974, 1969, 1967 and 1962	35-58
	<b>Polling Station Level Election Results</b>	
7	Name and Number of Polling Station 2024, 2022, 2019, 2017, 2014, 2012 and 2009   Polling Station-wise Electors, Voters & Voters Turnout 2024, 2022, 2019, 2017, 2014, 2012 and 2009   Polling Station wise Elections Results 2024, 2022, 2019, 2017, 2014, 2012 and 2009	59-282
	<b>Panchayat and Local Bodies Election Results</b>	
8	Panchayat Result 2015   Urban Local Bodies Result 2012	283-299
	<b>Share of Assembly Constituency</b>	
9	Share of Assembly Constituency - (Vidhan Sabha) in State, District and Parliamentary Constituency - (Lok Sabha)	300
	<b>Socio-Economic Amenities (2011)</b>	
10	Access to Administrative Units   Agricultural, Manufacturing and Industrial Commodities   Demographic Indicators   Education   Health & Manpower   Drinking Water Supply   Sanitation   Entertainment and Recreations Infrastructure   Power   Food Allocation Distribution and Marketing of Agriculture Commodities Infrastructure   Transport and Road Infrastructure   Communication   Banking and Financial Services   Land Use   Irrigation Source	302-316
11	<b>Abbreviation &amp; Sources</b>	317-320
12	<b>Disclaimer</b>	321



Location & Political Map



## Administrative Setup

### List of Village Panchayat & Intermediate Panchayat (Block) Name - 2011

Village Name	Village Panchayat Name	Intermediate Panchayat Name
Achur Nerua	Achur Nerua	Manikpur
Agarhunda	Agarhunda	Manikpur
Ahiri	Ahiri	Mau
Aichwara	Aichwara	Manikpur
Ailaha Badhaiya	Ailaha Badhaiya	Manikpur
Aman	Sikari	Ramnagar
Amarpur	Ghurehta	Ramnagar
Amawan	Amawan	Ramnagar
Arawari Naudhiya	Boj	Mau
Aruwara	Aruwara	Manikpur
Atari Majara	Semra	Mau
Atarsui	Atarsui	Ramnagar
Aunjhar	Aunjhar	Mau
Bad Khura	Lodhiya Mafi	Manikpur
Bagdari	Bagdari	Manikpur
Baghoura	Baghoura	Manikpur
Bagrehi	Bagrehi	Manikpur
Bahil Purwa	Rukama Khurd	Manikpur
Balhaura	Balhaura	Ramnagar
Bambia	Bambia	Manikpur
Bambura	Bambura	Mau
Bamburi	Bamburi	Mau
Banadi	Banadi	Karvi (Chitrakoot Dham)
Bandhi	Bandhi	Ramnagar
Barachhi	Loudhiya Mafi	Manikpur
Barachhi Mustkil	Suhel	Ramnagar
Barah Mafi	Barah Mafi	Manikpur
Bargadh	Bargadh	Mau
Barha Kotra Mustakil	Baraha Kota	Mau

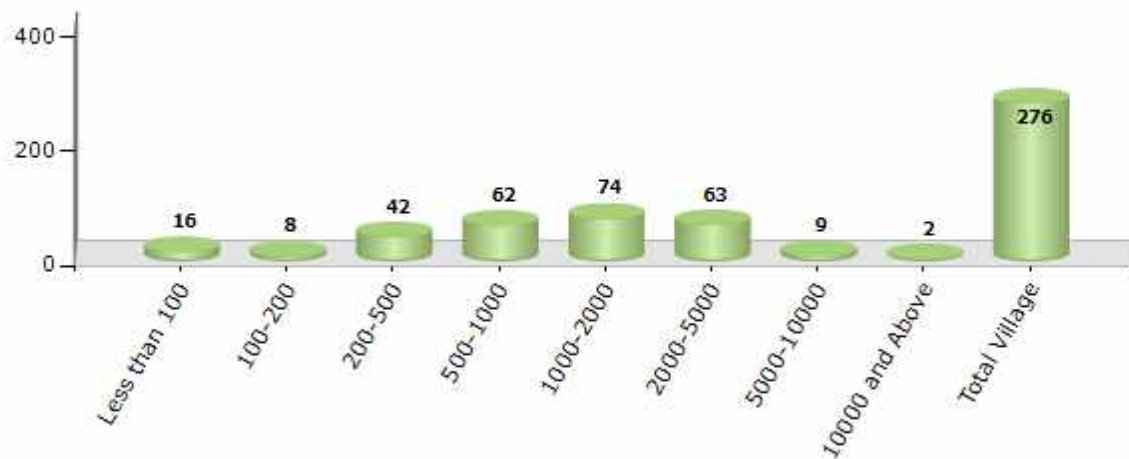
Contd....

## Demographics

### Number of Villages by Population Size - 2011

Less than 100	100-200	200-500	500-1000	1000-2000	2000-5000	5000-10000	10000 and Above	Total Village
16	8	42	62	74	63	9	2	276

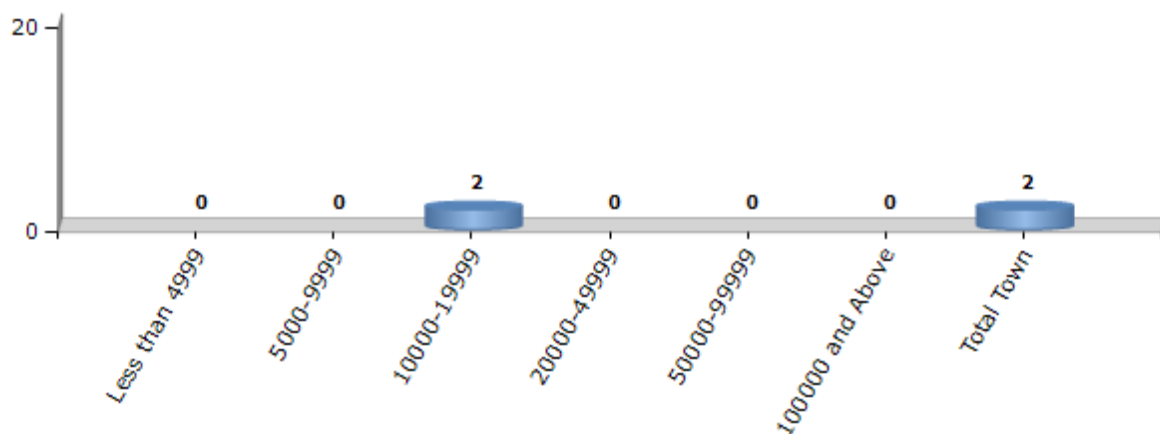
Number of Villages by Population Size - 2011



### Number of Towns by Population Size - 2011

Less than 4999	5000-9999	10000-19999	20000-49999	50000-99999	100000 and Above	Total Town
0	0	2	0	0	0	2

Number of Towns by Population Size - 2011

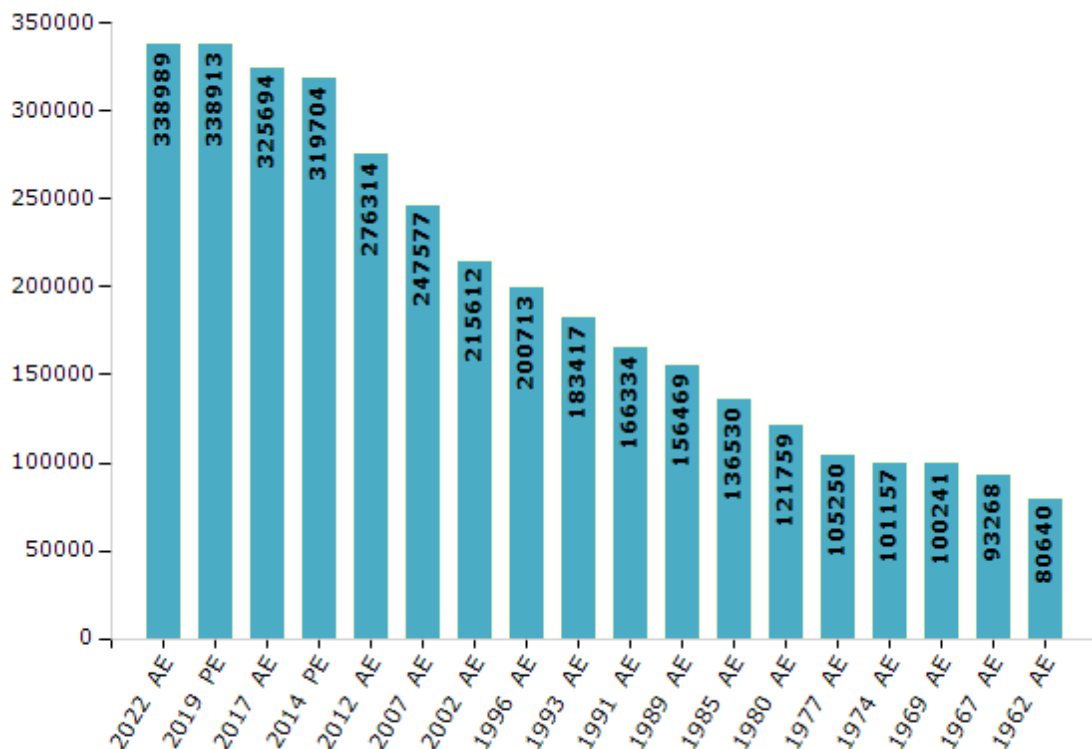


## Electoral Features

### Electors by Male & Female

Year	Male	Female	Others	Total	Year	Male	Female	Others	Total
2022 AE	183743	155237	9	338989	1991 AE	91505	74829	-	166334
2019 PE	184503	154403	7	338913	1989 AE	86070	70399	-	156469
2017 AE	178285	147401	8	325694	1985 AE	73600	62930	-	136530
2014 PE	176055	143638	11	319704	1980 AE	64182	57577	-	121759
2012 AE	155064	121242	8	276314	1977 AE	55558	49692	-	105250
2009 PE	-	-	-	-	1974 AE	53766	47391	-	101157
2007 AE	135296	112281	-	247577	1969 AE	52323	47918	-	100241
2004 PE	-	-	-	-	1967 AE	-	-	-	93268
2002 AE	119205	96407	-	215612	1962 AE	-	-	-	80640
1999 PE	-	-	-	-	1957 AE	-	-	-	-
1996 AE	110392	90321	-	200713	1952 AE	-	-	-	-
1993 AE	100071	83346	-	183417					

Number of Electors



Note : AE : Assembly Election, PE : Assembly Segment of Parliamentary Election

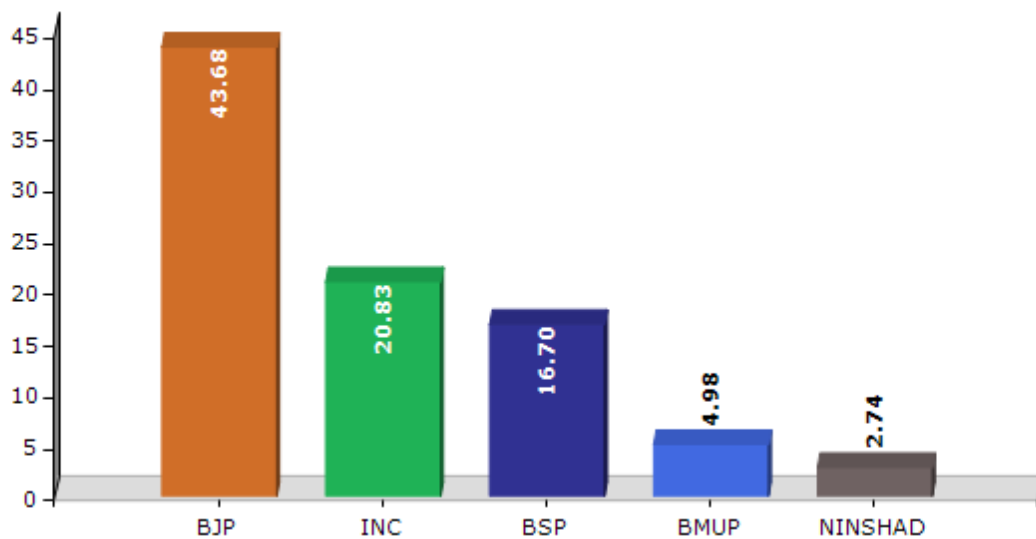


## Historical Summary Election Results

### Summary Result of Assembly Election - 2017

Candidate Name	Party	Votes	Votes %
R.K. Singh Patel	BJP	84988	43.68
Sampat Pal	INC	40524	20.83
Chandrabhan Singh Patel	BSP	32498	16.7
Daddu Prasad	BMUP	9697	4.98
Sukhlal Nishad	NINSHAD	5329	2.74
Dinesh Prasad	RLD	4611	2.37
Akhilesh Kumar	RAJSPTY	2203	1.13
Ramdayal	IND	2102	1.08
Shekh Khudabakhs	IND	1959	1.01
Satyadev	IND	1848	0.95
Hajari Lal	JAM	1618	0.83
Abhishek Dwivedi	SWAP	1249	0.64
Saryu Prasad Keshrvani	SHS	1239	0.64
Indrapal	IND	940	0.48
	NOTA	3752	1.93

Votes Percentage of Top Parties - 2017



## Polling Station Level Election Results

### Number and Name of Polling Stations (PS) (2022)

Number of Polling Stations	Name of Polling Stations	Number of Polling Stations	Name of Polling Stations
1	Tulsi Inter College Rajapur Room No-1	22	Primary School Benoura
2	Tulsi Inter College Rajapur Room No-2	23	Upper Primary School Choraha
3	Tulsi Inter College, Rajapur Room No.-3	24	Upper Primary School Bhabhet Room No.-1
4	Tulsi Inter College Rajapur Room No.-4	25	Upper Primary School Bhabhet Room No.-2
5	Government Girls Inter College Rajapur Room No-1	26	Primary School Ragauli Room No-1
6	Government Girls Inter College Rajapur Room No-2	27	Primary School Ragauli Room No-2
7	Government Girls Inter College Rajapur Room No-3	28	Primary School Rupauli
8	Government Girls Inter College Rajapur Room No-4	29	Upper Primary School Rupauli
9	Composite School Rajapur Room No.-1	30	Primary School Bhadevra
10	Composite School Rajapur Room No.-2	31	Primary School Amwa
11	Composite School Rajapur Room No.-3	32	Primary School Aman
12	Composite School Rajapur Room No.-4	33	Composite Vidyalaya Sikri Room No.-1
13	Upper Primary School Khatwara Room No-1	34	Composite Vidyalaya Sikri Room No.-2
14	Upper Primary School Khatwara Room No. 2	35	Primary School New Building Karaundi Kala Room No-1
15	Primary School Malwara	36	Primary School New Building Karaundi Kala Room No-2
16	Primary School Paraco	37	High Primary School Gooseberry Art
17	Upper Primary School Soti Purva Majra Parako Room No-1	38	Primary School Singhpur
18	Upper Primary School Soti Purva Majra Parako Room No.-2	39	Primary School Ghurehta
19	Primary School Nadine Kurmiyan Room No 1	40	Primary School Khajuriha Art Room No-1
20	Primary School Nadine Kurmiyan Room No. 2	41	Primary School Khajuriha Art Room No-2
21	Primary School Nadine Kurmiyan Room No. 3	42	Primary School Khajuriha Khurd

Contd....

## Polling Station Level Election Results

### Polling Station-wise Votes Secured by Overall Top Five Parties in Manikpur Assembly in Assembly Election (AE) under Banda Parliamentary Constituency in Uttar Pradesh (2022)

Number of Polling Station	Winner - Avinash Chandra Dwivedi (ADAL)	Runner-up - Veer Singh Patel (SP)	3rd - Balveer Pal (BSP)	4th - Ranjana Barati Lal Pandey (INC)	5th - Shivpoojan (JANADIP)	NOTA	Other	Total Votes Secured
36	246	96	119	25	5	15	25	531
37	177	53	81	14	5	5	9	344
38	110	142	79	4	1	5	12	353
39	186	350	168	9	4	18	22	757
40	139	197	139	7	15	26	44	567
41	151	165	103	9	20	13	24	485
42	119	26	211	29	2	7	9	403
43	149	166	71	12	2	3	9	412
44	328	157	107	28	2	7	25	654
45	143	82	95	107	2	4	16	449
46	97	95	46	153	1	4	9	405
47	172	120	44	79	1	9	21	446
48	171	95	240	51	3	14	23	597
49	99	318	121	3	3	13	16	573
50	264	123	78	24	3	11	17	520
51	135	137	66	8	4	5	14	369
52	195	69	40	4	0	4	14	326
53	199	53	48	0	5	2	8	315
54	422	50	147	5	13	9	23	669
55	129	14	74	2	0	3	8	230
56	137	273	39	0	2	7	10	468
57	239	62	69	2	0	3	8	383
58	158	17	12	0	4	1	4	196
59	242	158	78	9	5	6	23	521
60	206	209	107	11	7	7	16	563
61	176	169	61	3	5	4	22	440
62	407	147	33	17	5	11	42	662
63	350	107	24	19	5	7	22	534
64	188	168	121	17	3	8	26	531
65	124	225	106	6	1	4	14	480
66	26	89	197	8	2	7	5	334
67	341	147	192	5	3	10	15	713
68	261	119	370	6	4	13	26	799
69	57	196	13	3	1	0	4	274
70	240	48	118	7	2	4	6	425

Contd....

## Polling Station Level Election Results

### Winner, Runner-up and 3rd Party Position & Winning Margin According to Polling Stations in Manikpur Assembly in Assembly Election (AE) under Banda Parliamentary Constituency in Uttar Pradesh (2022)

Polling Station Number	Winner Party	Winner Votes (%)	Runner-up Party	Runner-up Votes (%)	Winning Margin Votes (%)	Third Party	Third Party Votes (%)	Other Votes (%)
71	ADAL	171 (40.43)	BSP	146 (34.52)	25 (5.91)	SP	84 (19.86)	22 (5.2)
72	SP	276 (53.91)	ADAL	141 (27.54)	135 (26.37)	BSP	56 (10.94)	39 (7.62)
73	BSP	185 (35.31)	ADAL	163 (31.11)	22 (4.2)	SP	142 (27.1)	34 (6.49)
74	BSP	191 (45.58)	ADAL	138 (32.94)	53 (12.64)	SP	62 (14.8)	28 (6.68)
75	BSP	390 (47.16)	ADAL	225 (27.21)	165 (19.95)	SP	154 (18.62)	58 (7.01)
76	SP	442 (49.44)	ADAL	238 (26.62)	204 (22.82)	BSP	162 (18.12)	52 (5.82)
77	SP	338 (43.95)	BSP	298 (38.75)	40 (5.2)	ADAL	87 (11.31)	46 (5.98)
78	ADAL	224 (55.72)	SP	141 (35.07)	83 (20.65)	BSP	13 (3.23)	24 (5.97)
79	BSP	187 (48.07)	ADAL	97 (24.94)	90 (23.13)	SP	84 (21.59)	21 (5.4)
80	BSP	285 (44.74)	ADAL	204 (32.03)	81 (12.71)	SP	101 (15.86)	47 (7.38)
81	ADAL	306 (60.12)	BSP	88 (17.29)	218 (42.83)	SP	74 (14.54)	41 (8.06)
82	ADAL	188 (47.96)	BSP	87 (22.19)	101 (25.77)	SP	84 (21.43)	33 (8.42)
83	BSP	167 (31.1)	ADAL	164 (30.54)	3 (0.56)	SP	160 (29.8)	46 (8.57)
84	ADAL	133 (42.77)	BSP	91 (29.26)	42 (13.51)	SP	59 (18.97)	28 (9)
85	SP	253 (49.32)	BSP	140 (27.29)	113 (22.03)	ADAL	84 (16.37)	36 (7.02)
86	ADAL	183 (48.8)	SP	162 (43.2)	21 (5.6)	BSP	12 (3.2)	18 (4.8)
87	SP	285 (48.06)	BSP	141 (23.78)	144 (24.28)	ADAL	123 (20.74)	44 (7.42)
88	ADAL	167 (40.14)	SP	143 (34.38)	24 (5.76)	BSP	68 (16.35)	38 (9.13)
89	SP	193 (45.84)	ADAL	191 (45.37)	2 (0.47)	BSP	11 (2.61)	26 (6.18)
90	ADAL	206 (54.21)	SP	98 (25.79)	108 (28.42)	BSP	39 (10.26)	37 (9.74)
91	ADAL	287 (37.47)	SP	231 (30.16)	56 (7.31)	BSP	188 (24.54)	60 (7.83)
92	ADAL	334 (62.43)	BSP	114 (21.31)	220 (41.12)	SP	38 (7.1)	49 (9.16)
93	BSP	215 (48.1)	ADAL	105 (23.49)	110 (24.61)	SP	99 (22.15)	28 (6.26)
94	ADAL	147 (44.55)	BSP	108 (32.73)	39 (11.82)	SP	50 (15.15)	25 (7.58)
95	ADAL	275 (67.9)	BSP	63 (15.56)	212 (52.34)	SP	38 (9.38)	29 (7.16)
96	ADAL	219 (53.55)	SP	78 (19.07)	141 (34.48)	BSP	78 (19.07)	34 (8.31)
97	BSP	341 (66.99)	ADAL	72 (14.15)	269 (52.84)	SP	56 (11)	40 (7.86)
98	ADAL	135 (35.81)	SP	114 (30.24)	21 (5.57)	BSP	108 (28.65)	20 (5.31)
99	ADAL	174 (49.43)	SP	93 (26.42)	81 (23.01)	BSP	62 (17.61)	23 (6.53)
100	SP	257 (45.25)	ADAL	201 (35.39)	56 (9.86)	BSP	81 (14.26)	29 (5.11)
101	BSP	252 (39.44)	ADAL	243 (38.03)	9 (1.41)	SP	108 (16.9)	36 (5.63)
102	BSP	182 (42.23)	ADAL	146 (33.87)	36 (8.36)	SP	69 (16.01)	34 (7.89)
103	ADAL	235 (69.32)	SP	61 (17.99)	174 (51.33)	BSP	14 (4.13)	29 (8.55)
104	ADAL	206 (44.02)	SP	150 (32.05)	56 (11.97)	BSP	57 (12.18)	55 (11.75)
105	SP	140 (40.11)	ADAL	137 (39.26)	3 (0.85)	BSP	49 (14.04)	23 (6.59)

Contd....

## Socio-Economic Amenities - Rural

### Access to Education Facilities

Particulars	Number of Villages (% of Population)				
	Available	Not Available	If Not Available (Distance of Nearest Facility)		
			A	B	C
Govt. Primary School	229 (96)	47 (4)	18 (1)	0 (0)	1 (0)
Private Primary School	19 (14)	257 (86)	2 (1)	0 (0)	0 (0)
Govt. Middle School	164 (84)	112 (16)	38 (4)	10 (1)	5 (0)
Private Middle School	24 (17)	252 (83)	7 (1)	0 (0)	0 (0)
Govt. Secondary School	16 (15)	260 (85)	39 (12)	56 (17)	27 (6)
Private Secondary School	17 (14)	259 (86)	19 (5)	17 (8)	11 (5)
Govt. Senior Secondary School	10 (14)	266 (86)	37 (11)	73 (25)	39 (11)
Private Senior Secondary School	10 (8)	266 (92)	14 (4)	13 (5)	13 (6)
Govt. Arts and Science Degree College	1 (3)	275 (97)	12 (4)	25 (9)	102 (35)
Private Arts and Science Degree College	1 (1)	275 (99)	4 (1)	9 (3)	21 (8)
Govt. Engineering College	0 (0)	276 (100)	0 (0)	5 (2)	99 (37)
Private Engineering College	0 (0)	276 (100)	1 (1)	1 (0)	40 (16)
Govt. Medicine College	0 (0)	276 (100)	2 (0)	0 (0)	133 (51)
Private Medicine College	1 (0)	275 (100)	0 (0)	0 (0)	10 (4)
Govt. Management Institute	1 (1)	275 (99)	0 (0)	0 (0)	138 (46)
Private Management Institute	0 (0)	276 (100)	1 (1)	0 (0)	21 (8)
Govt. Polytechnic	0 (0)	276 (100)	6 (1)	9 (3)	154 (57)
Private Polytechnic	0 (0)	276 (100)	0 (0)	0 (0)	8 (6)
Govt. Vocational Training School/ITI	1 (0)	275 (100)	6 (1)	8 (3)	136 (51)
Private Vocational Training School/ITI	1 (0)	275 (100)	1 (0)	2 (2)	27 (10)
Govt. Non Formal Training Centre	3 (2)	273 (98)	1 (0)	6 (2)	86 (29)
Private Non Formal Training Centre	0 (0)	276 (100)	0 (0)	0 (0)	11 (6)
Govt. School For Disabled	1 (1)	275 (99)	0 (0)	2 (1)	58 (18)
Private School For Disabled	0 (0)	276 (100)	2 (1)	2 (1)	66 (27)
Government Others	0 (0)	276 (100)	2 (1)	0 (0)	18 (5)
Private Others	1 (1)	275 (99)	0 (0)	0 (0)	4 (4)

Note : Distance A : Less than 5 km; B : Between 5-10 km; C : 10+ km.; Source : Data Analysis is based on 2011 Census.

## DISCLAIMER

The Terms of Use and Disclaimer of Datanet India Private Limited (hereinafter referred to as "Datanet") for use of this analysis report of **Manikpur Assembly Constituency (Manikpur Vidhan Sabha)** :-

1. **Assembly Factbook™** is a Registered Trade Mark owned by Datanet.
2. All the maps are sketched and graphical representation only and have not been drawn to the scale and also not to represent the actual geographical area or boundary of the unit.
3. The data for the aforesaid analysis is based on authentic sources and has been culled from the various publications of Census, CSO and NSSO for district and block level data, various central and state government departments, Central & State Elections Commissions and the concerned Returning Officers' releases, Electoral Rolls, Election results and allied publications, internal assessment, surveys, estimates and analysis. Therefore, certain adjustment of data at micro level may have been done to arrive closer to the macro data.
4. Data have been provided on an "As Is" and "As AVAILABLE" basis
5. The colours shown in the maps or diagram and charts of a particular party, alliance or AC are indicative and do not represent them.
6. This publication which includes maps, sheets, graphs and data would be the property under copyright of Datanet only. The user may use these for its internal study, analysis and research purposes. It's public display, re-selling or any commercial uses by the user are not allowed.
7. Datanet has taken due care and caution in compilation and processing of data and allied information, but does not guarantee the accuracy, adequacy or completeness of any information/analysis and will be not responsible for any errors or omissions or for the results obtained from the use of such information/analysis.
8. All the contents for the publication have been culled from various authentic sources and Datanet reasonably believes such sources to be reliable, but does not make any representations, express or implied as to the accuracy or fitness of use of such information. The information or contents of the information/analysis do not constitute advice and should not be relied upon in making (or refraining from making) any decision. Any reliance placed upon the information provided by Datanet is the sole responsibility and strictly at the user's risk.
9. In no event will Datanet be liable for any damages (including, without limitation, damages for loss of business projects, or loss of profits) arising in contract, tort or otherwise from the use of or inability to use any of its contents, or from any action taken (or refrained from being taken) as a result of using the analysis or any of its contents. Datanet its directors, owners, editors, officials, employees, distributor and agents or any associate will not be liable for any errors in the information contained or any consequences arising from the use of the contents of the provided information/analysis.
10. If any provision of these terms and conditions is held invalid or illegal or unenforceable for any reason by any court of competent jurisdiction, such provision shall be severed and the remainder of provisions of the terms and conditions shall continue in full force and effect as if the Term of Use had been executed with the invalid, illegal or unenforceable provision eliminated.
11. If there are any discrepancies in the information provided, please bring it to attention of Datanet for suitable rectification measures.



**Buy Online This Complete Book At  
Datanet India eBooks Store**

[www.indiastatpublications.com](http://www.indiastatpublications.com)

**or go directly at**

[http://www.indiastatpublications.com/  
Assembly\\_factbook/Uttar Pradesh/Banda/ Manikpur](http://www.indiastatpublications.com/Assembly_factbook/Uttar%20Pradesh/Banda/Manikpur)

 **india**stat**elections**

ISBN : 978-93-5905-885-6



9 789359 058856