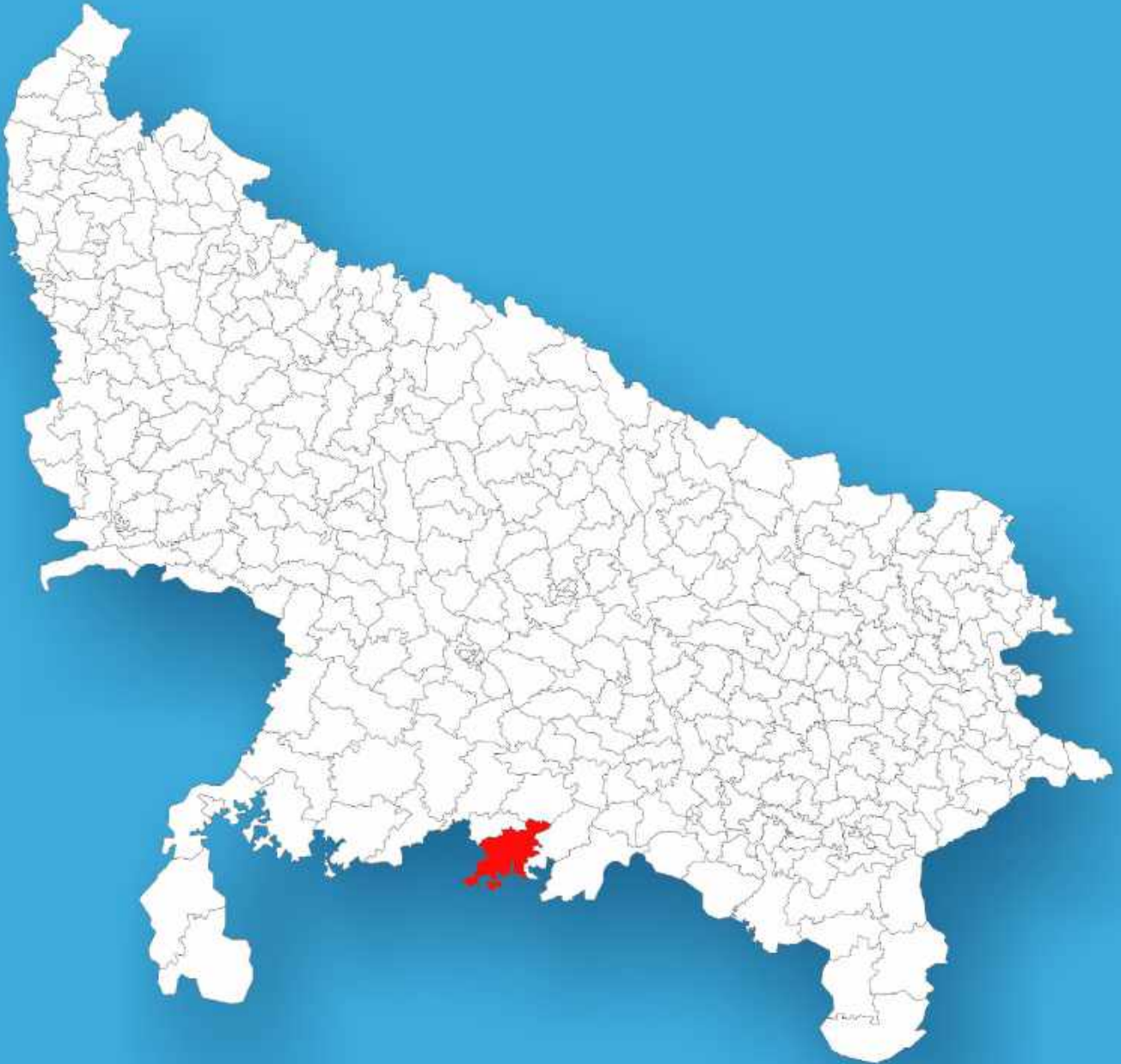




Uttar Pradesh

# Assembly Factbook™

Naraini Assembly Constituency



Key Electoral Data of Naraini  
Assembly Constituency (Vidhan Sabha)

Uttar Pradesh  
**Assembly Factbook**<sup>TM</sup>  
Naraini Assembly Constituency



Naraini Vidhan Sabha

**Editor & Director**

Dr. R.K. Thukral

**Research Editor**

Dr. Shafeeq Rahman

**Compiled, Researched and Published by  
Datanet India Pvt. Ltd.**

D-100, 1st Floor,

Okhla Industrial Area, Phase-I,

New Delhi- 110020.

Ph.: 91-11- 43580781-84

Email : support@indiastatpublications.com

Website : www.indiastatelections.com

**Online Book Store :**

www.indiastatpublications.com

**Report No. :** AFB/UP-234-0125

**ISBN :** 978-93-5905-896-2

**First Edition :** January, 2018

**Eighth Updated Edition :** January, 2025

**Price :** Rs.11500/-

US\$ 310

**© Datanet India Pvt. Ltd.**

All rights reserved. No part of this book may be reproduced, stored in a retrieval system or transmitted in any form or by any means, mechanical photocopying, photographing, scanning, recording or otherwise without the prior written permission of the publisher. Please refer to Disclaimer at page no. 308 for the use of this publication.

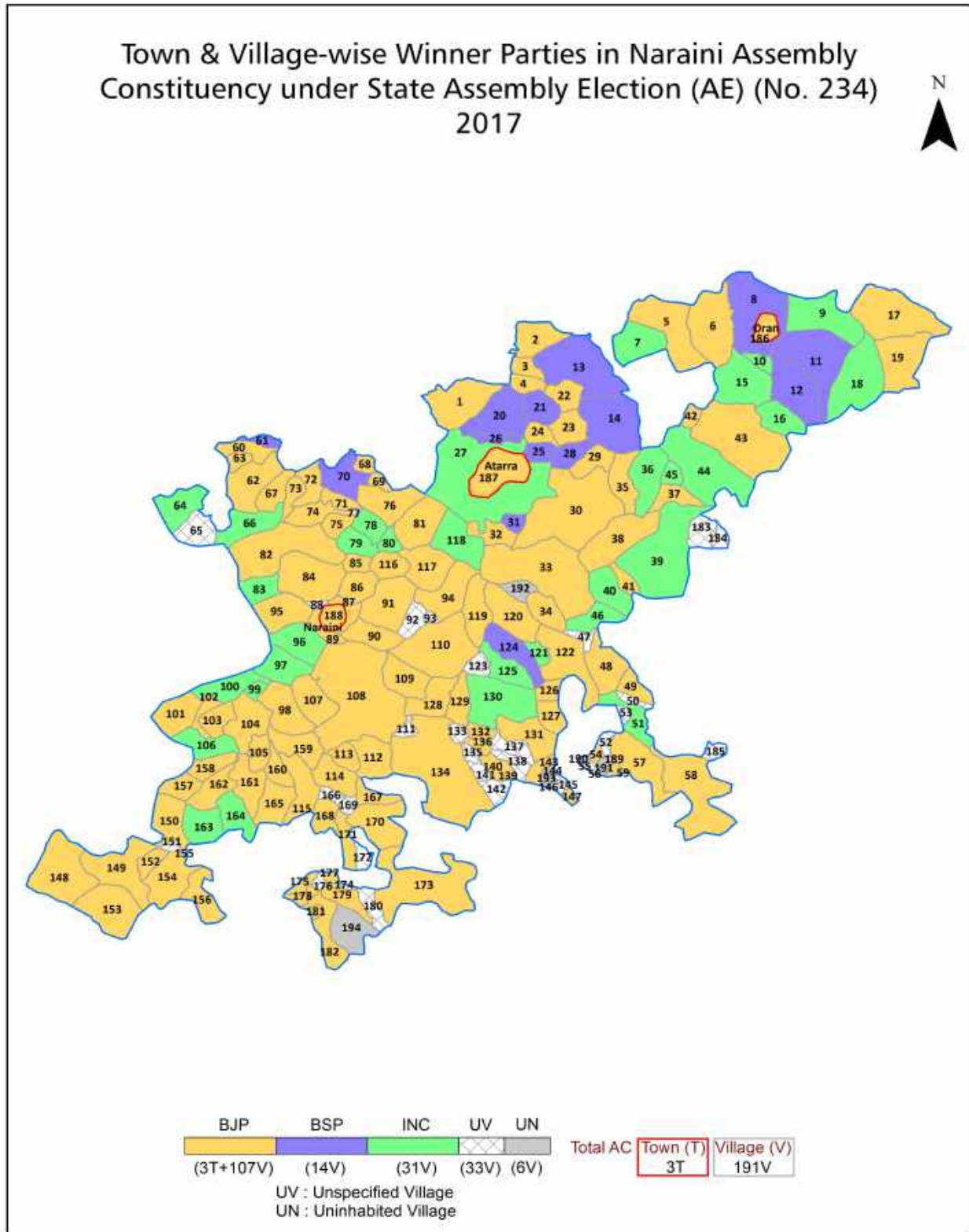
Printed in India

# Contents

No.	Particulars	Page No.
	<b>Introduction</b>	
1	Assembly Constituency - (Vidhan Sabha) at a Glance   Features of Assembly as per Delimitation Commission of India (2008)	1-2
	<b>Location and Political Maps</b>	
2	Location Map   Boundaries of Assembly Constituency - (Vidhan Sabha) in District   Boundaries of Assembly Constituency under Parliamentary Constituency - (Lok Sabha)   Town & Village-wise Winner Parties-2024, 2022, 2019, 2017, 2014, 2012 and 2009	3-11
	<b>Administrative Setup (2011)</b>	
3	District   Sub-district   Towns   Villages   Inhabited Villages   Uninhabited Villages   Village Panchayat   Intermediate Panchayat	12-22
	<b>Demographics (2011)</b>	
4	Population   Households   Rural/Urban Population   Towns and Villages by Population Size   Sex Ratio (Total & 0-6 Years)   Religious Population   Social Population   Literacy Rate	23-24
	<b>Electoral Features</b>	
5	Important Dates of Last Elections Held   Electors by Gender   Service Electors   Voters   Voters Turnout   Polling Stations & Average Number of Electors per Polling Station   Electors by Age Group   Present Elected Representatives	25-30
	<b>Historical Summary Election Results</b>	
6	Vote Share of Major Parties   Winning Margin (Number & Percentage)   Polarity of Parties   Summary Result of Assembly Segment of Parliamentary Election 2024, 2019, 2014, 2009, 2004 and 1999   Summary Result of Assembly Elections 2022, 2017, 2012, 2007, 2002, 1996, 1993, 1991, 1989, 1985, 1980, 1977, 1974, 1969, 1967, 1962, 1957 and 1952	31-57
	<b>Polling Station Level Election Results</b>	
7	Name and Number of Polling Station 2024, 2022, 2019, 2017, 2014, 2012 and 2009   Polling Station-wise Electors, Voters & Voters Turnout 2024, 2022, 2019, 2017, 2014, 2012 and 2009   Polling Station wise Elections Results 2024, 2022, 2019, 2017, 2014, 2012 and 2009	58-270
	<b>Panchayat and Local Bodies Election Results</b>	
8	Panchayat Result 2015   Urban Local Bodies Result 2012	271-286
	<b>Share of Assembly Constituency</b>	
9	Share of Assembly Constituency - (Vidhan Sabha) in State, District and Parliamentary Constituency - (Lok Sabha)	287
	<b>Socio-Economic Amenities (2011)</b>	
10	Access to Administrative Units   Agricultural, Manufacturing and Industrial Commodities   Demographic Indicators   Education   Health & Manpower   Drinking Water Supply   Sanitation   Entertainment and Recreations Infrastructure   Power   Food Allocation Distribution and Marketing of Agriculture Commodities Infrastructure   Transport and Road Infrastructure   Communication   Banking and Financial Services   Land Use   Irrigation Source	289-303
11	<b>Abbreviation &amp; Sources</b>	304-307
12	<b>Disclaimer</b>	308



Location & Political Map



## Administrative Setup

### List of Village Panchayat & Intermediate Panchayat (Block) Name - 2011

Village Name	Village Panchayat Name	Intermediate Panchayat Name
Amritpur Kherwa	Badeha Sayoda	Mahuva
Anchwara	Lodhura	Naraini
Atarra (Rural)	Atarra Rural	Naraini
Au	-	Naraini
Badausa Sani	Purainiya	Naraini
Badeh Kalinjar	Mukera	Naraini
Badeha Seodha	Badeha Seodha	Mahuva
Badousa	Badousa	Naraini
Bagaha	Goremau Kalan	Naraini
Bagha	Bagha	Bisanda
Baghela Wari	Baghela Wari	Naraini
Bahadurpur Kalinjar	Bahadurpur Kalinjar	Naraini
Baheri	Baheri	Mahuva
Ballan	Ballan	Bisanda
Banai	Chandour	Naraini
Bansi	Bansi	Mahuva
Barachha	Barachha	Naraini
Baraichha	Neduwa	Naraini
Barchha Dodiya	Barchha Dodiya	Naraini
Barehenda	-	Naraini
Bariyari	Kolawal Raipur	Mahuva
Barkola Kalan	Barkola Kalan	Naraini
Barsanda Manpur	Barsanda Manpur	Naraini
Barua Kalinjar	Barua Kalinjar	Naraini
Baruwa Syodha	Baruwa Syodha	Mahuva
Baryarpur	Parshahar	Naraini
Basrehi	Semariya Kush	Naraini
Beri Birhand	Oran	Bisanda
Bhadaiyan	Piyar	Naraini

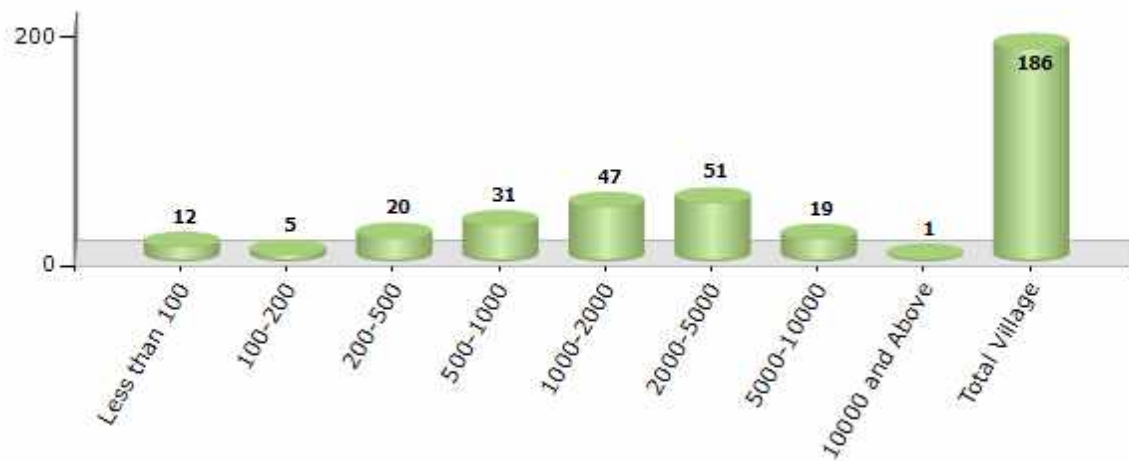
Contd....

## Demographics

### Number of Villages by Population Size - 2011

Less than 100	100-200	200-500	500-1000	1000-2000	2000-5000	5000-10000	10000 and Above	Total Village
12	5	20	31	47	51	19	1	186

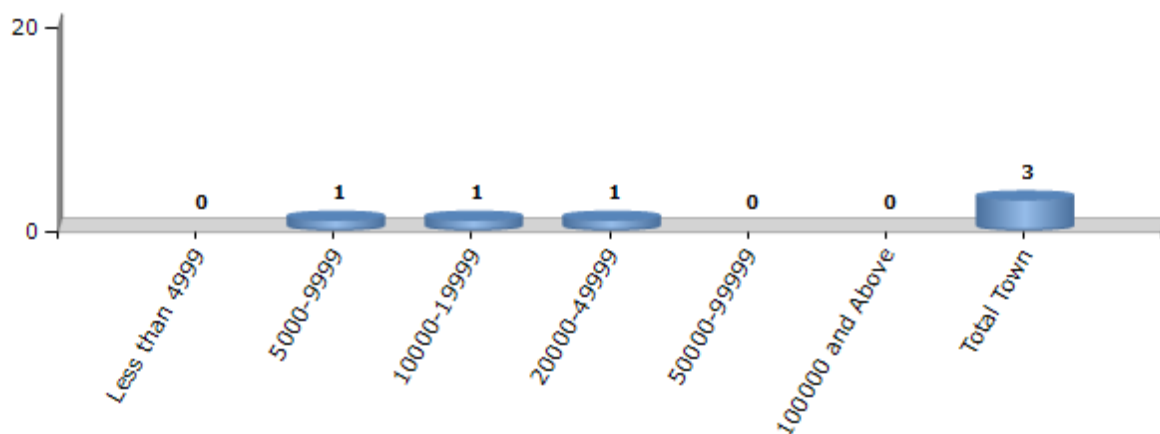
Number of Villages by Population Size - 2011



### Number of Towns by Population Size - 2011

Less than 4999	5000-9999	10000-19999	20000-49999	50000-99999	100000 and Above	Total Town
0	1	1	1	0	0	3

Number of Towns by Population Size - 2011

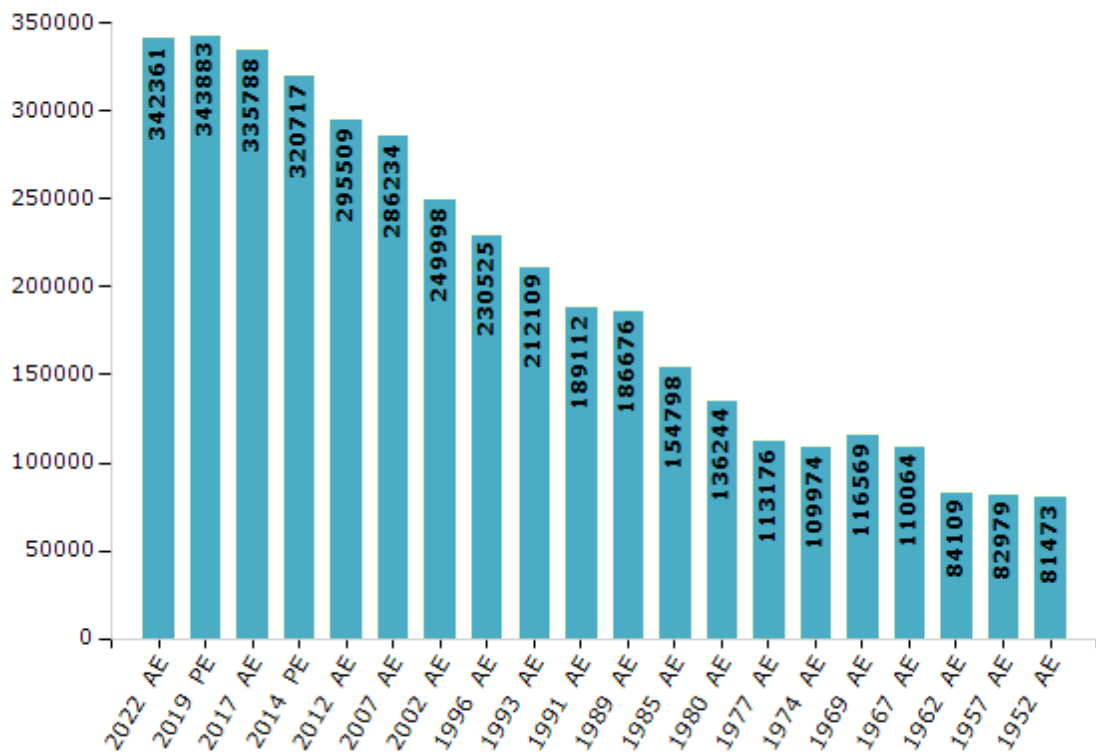


## Electoral Features

### Electors by Male & Female

Year	Male	Female	Others	Total	Year	Male	Female	Others	Total
2022 AE	186392	155958	11	342361	1991 AE	104024	85088	-	189112
2019 PE	186806	157067	10	343883	1989 AE	102689	83987	-	186676
2017 AE	184176	151602	10	335788	1985 AE	85267	69531	-	154798
2014 PE	176798	143905	14	320717	1980 AE	74961	61283	-	136244
2012 AE	163729	131771	9	295509	1977 AE	58401	54775	-	113176
2009 PE	-	-	-	-	1974 AE	57679	52295	-	109974
2007 AE	157166	129068	-	286234	1969 AE	60124	56445	-	116569
2004 PE	-	-	-	-	1967 AE	-	-	-	110064
2002 AE	138513	111485	-	249998	1962 AE	-	-	-	84109
1999 PE	-	-	-	-	1957 AE	-	-	-	82979
1996 AE	126790	103735	-	230525	1952 AE	-	-	-	81473
1993 AE	117370	94739	-	212109					

Number of Electors



Note : AE : Assembly Election, PE : Assembly Segment of Parliamentary Election

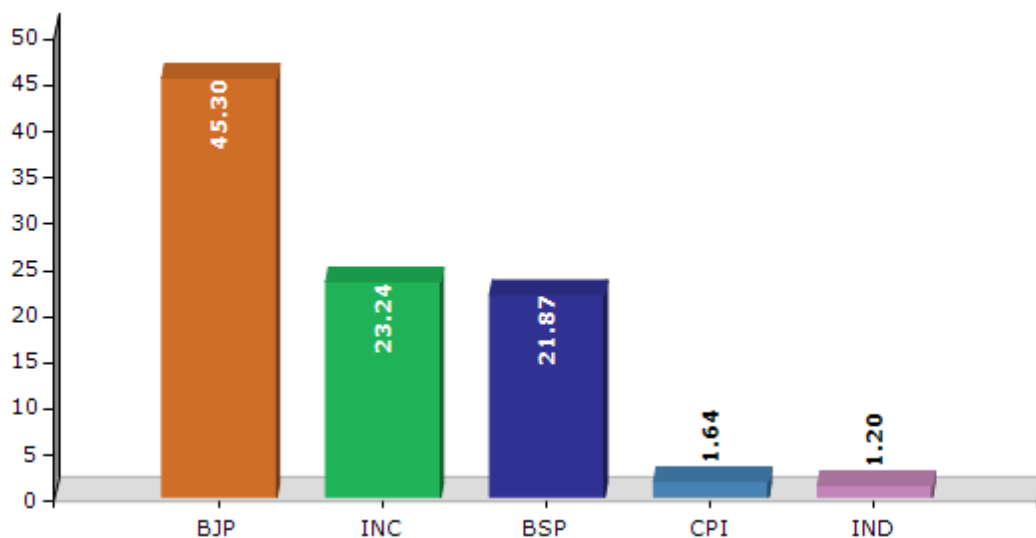


## Historical Summary Election Results

### Summary Result of Assembly Election - 2017

Candidate Name	Party	Votes	Votes %
Raj Karan Kabir	BJP	92412	45.3
Bharat Lal Diwakar	INC	47405	23.24
Gayacharan Dinkar	BSP	44610	21.87
Daya Ram	CPI	3344	1.64
Mata Prasad	IND	2442	1.2
Rameshchandra Kuril	RLD	2407	1.18
Ramkripal	IND	1899	0.93
Babooram Verma	ASP	1503	0.74
Ramcharan	IND	1083	0.53
Rajendra Kumar	IND	972	0.48
Ram Khelavan	BMUP	826	0.4
Ramkishor	IND	770	0.38
Arun Kumar	IND	673	0.33
	NOTA	3655	1.79

Votes Percentage of Top Parties - 2017



## Polling Station Level Election Results

### Number and Name of Polling Stations (PS) (2022)

Number of Polling Stations	Name of Polling Stations	Number of Polling Stations	Name of Polling Stations
1	Pr. Vi. Murwan Room No. 1	22	Pr. Vi. Baheri
2	Pr. Vi. Murwan Room No. 2	23	U.Pr. Vi. Hajaripurwa Ansh Badeha Syodha ( 01 - 08 Composite)
3	Pr. Vi. Murwan Room No. 3	24	Pr. Vi. Ringa
4	U. Pr. Vi. Husainpur Kalan (01 - 08 Composite) Room No 1	25	Pr. Vi. Gokhiya
5	U. Pr. Vi. Husainpur Kalan (01 - 08 Composite) Room No. 2	26	Pu. Ma. Vi. Gokhiya Room No. 1
6	Pr. Vi. Kolawal Raipur	27	Pu. Ma. Vi. Gokhiya Room No. 2
7	Pu. Ma. Vi. Mau Girwan	28	Pu. Ma. Vi. Gokhiya Room No. 3
8	U. Pr. Vi. Bansi ( 01 -08 Composite ) Room No. 1	29	Pu. Ma. Vi. Pachokhar Room No. 1
9	U. Pr. Vi. Bansi ( 01 -08 Composite ) Room No. 2	30	Pu. Ma. Vi. Pachokhar Room No. 2
10	Pr. Vi. Devrar Room No. 1	31	Pr. Vi. Pachokhar Room No. 1
11	Pr. Vi. Devrar Room No. 2	32	Pr. Vi. Pachokhar Room No. 2
12	Pr. Vi. Tarkhari	33	U. Pr. Vi. Kalhara (01 -08 Composite)
13	Pr. Vi. Pahadpur	34	Pr. Vi. Hadaha Room No. 1
14	Kisan I. C. Nauhai Room No. 1	35	Pr. Vi. Hadaha Room No. 2
15	Kisan I. C. Nauhai Room No. 2	36	Pr. Vi. Kabauli Room No. 1
16	Kisan I. C. Nauhai Room No. 3	37	Pr. Vi. Kabauli Room No. 2
17	Pu. Ma. Vi. Nandwara	38	U. Pr. Vi. Kalector Purwa Majra Risaura (01 - 08 Composite)
18	Pr. Vi. Nandwara Room No. 1	39	U. Pr. Vi. Risaura (01 -08 Composite ) Room No. 1
19	Pr. Vi. Nandwara Room No. 2	40	U.Pr.Vi. Risaura (01 - 08 Composite ) Room No. 2
20	Pu. Ma. Vi. Baheri Room No. 1	41	Pr. Vi. Gaur Ansh Gaur Shivpur
21	Pu. Ma. Vi. Baheri Room No. 2	42	Gandhi Inter Collage Pangara Room No. 1

Contd....

## Polling Station Level Election Results

### Polling Station-wise Votes Secured by Overall Top Five Parties in Naraini Assembly in Assembly Election (AE) under Banda Parliamentary Constituency in Uttar Pradesh (2022)

Number of Polling Station	Winner - Ommani Varma (BJP)	Runner-up - Kiran Verma (SP)	3rd - Gayacharan Dinkar (BSP)	4th - Shankar Lal (JANADIP)	5th - Dayaram (CPI)	NOTA	Other	Total Votes Secured
36	21	447	9	49	1	0	4	531
37	116	397	41	13	5	0	10	582
38	318	172	146	3	9	0	15	663
39	312	137	220	0	8	0	16	693
40	366	245	109	2	12	0	40	774
41	135	301	32	18	8	0	7	501
42	342	316	31	7	6	0	10	712
43	307	215	38	8	9	0	26	603
44	242	144	9	1	2	0	4	402
45	262	155	245	6	15	0	18	701
46	211	221	148	41	6	0	14	641
47	247	44	124	7	3	0	7	432
48	275	267	74	25	5	0	25	671
49	156	181	163	28	9	0	17	554
50	266	56	127	25	15	0	13	502
51	121	101	218	5	4	0	8	457
52	301	128	164	3	12	0	8	616
53	117	115	231	11	2	0	9	485
54	323	201	15	4	8	0	9	560
55	72	471	30	9	7	0	14	603
56	36	252	110	3	1	0	11	413
57	188	276	152	2	10	0	12	640
58	183	67	175	0	6	0	21	452
59	284	209	74	7	11	0	15	600
60	200	208	35	1	9	0	8	461
61	145	98	92	1	3	0	9	348
62	457	61	32	5	14	0	11	580
63	250	253	69	8	3	0	15	598
64	137	136	208	111	2	0	18	612
65	326	226	93	37	6	0	14	702
66	235	93	126	10	11	0	13	488
67	150	113	103	46	6	0	12	430
68	228	236	125	45	4	0	20	658
69	345	191	119	24	13	0	14	706
70	212	178	99	0	3	0	10	502

Contd....

## Polling Station Level Election Results

### Winner, Runner-up and 3rd Party Position & Winning Margin According to Polling Stations in Naraini Assembly in Assembly Election (AE) under Banda Parliamentary Constituency in Uttar Pradesh (2022)

Polling Station Number	Winner Party	Winner Votes (%)	Runner-up Party	Runner-up Votes (%)	Winning Margin Votes (%)	Third Party	Third Party Votes (%)	Other Votes (%)
71	BJP	269 (48.56)	SP	228 (41.16)	41 (7.4)	BSP	47 (8.48)	10 (1.81)
72	SP	357 (50.14)	BJP	283 (39.75)	74 (10.39)	BSP	49 (6.88)	23 (3.23)
73	BJP	293 (58.84)	SP	150 (30.12)	143 (28.72)	BSP	41 (8.23)	14 (2.81)
74	BJP	188 (54.34)	SP	124 (35.84)	64 (18.5)	BSP	24 (6.94)	10 (2.89)
75	BJP	207 (46.1)	SP	168 (37.42)	39 (8.68)	BSP	65 (14.48)	9 (2)
76	BJP	278 (46.96)	SP	157 (26.52)	121 (20.44)	BSP	129 (21.79)	28 (4.73)
77	BJP	234 (49.16)	SP	143 (30.04)	91 (19.12)	BSP	88 (18.49)	11 (2.31)
78	SP	222 (54.81)	BJP	150 (37.04)	72 (17.77)	BSP	27 (6.67)	6 (1.48)
79	BJP	199 (58.88)	SP	109 (32.25)	90 (26.63)	BSP	19 (5.62)	11 (3.25)
80	BSP	117 (33.33)	BJP	112 (31.91)	5 (1.42)	SP	108 (30.77)	14 (3.99)
81	BJP	235 (51.65)	SP	184 (40.44)	51 (11.21)	BSP	16 (3.52)	20 (4.4)
82	BJP	272 (65.07)	SP	66 (15.79)	206 (49.28)	BSP	63 (15.07)	17 (4.07)
83	SP	353 (69.22)	BJP	125 (24.51)	228 (44.71)	BSP	19 (3.73)	13 (2.55)
84	SP	224 (54.37)	BSP	147 (35.68)	77 (18.69)	BJP	27 (6.55)	14 (3.4)
85	SP	483 (86.1)	BSP	28 (4.99)	455 (81.11)	BJP	22 (3.92)	28 (4.99)
86	SP	255 (60.71)	BSP	111 (26.43)	144 (34.28)	BJP	45 (10.71)	9 (2.14)
87	SP	447 (66.72)	BJP	154 (22.99)	293 (43.73)	BSP	51 (7.61)	18 (2.69)
88	SP	313 (49.29)	BJP	257 (40.47)	56 (8.82)	BSP	34 (5.35)	31 (4.88)
89	SP	320 (52.03)	BJP	210 (34.15)	110 (17.88)	BSP	46 (7.48)	39 (6.34)
90	BJP	349 (86.82)	SP	23 (5.72)	326 (81.1)	BSP	15 (3.73)	15 (3.73)
91	BJP	292 (47.87)	SP	249 (40.82)	43 (7.05)	BSP	34 (5.57)	35 (5.74)
92	BJP	237 (47.69)	SP	144 (28.97)	93 (18.72)	BSP	84 (16.9)	32 (6.44)
93	BJP	383 (75.54)	SP	91 (17.95)	292 (57.59)	BSP	16 (3.16)	17 (3.35)
94	SP	278 (48.26)	BJP	249 (43.23)	29 (5.03)	BSP	17 (2.95)	32 (5.56)
95	SP	293 (40.19)	BJP	250 (34.29)	43 (5.9)	BSP	144 (19.75)	42 (5.76)
96	SP	325 (88.32)	BJP	17 (4.62)	308 (83.7)	BSP	16 (4.35)	10 (2.72)
97	SP	271 (88.56)	BSP	27 (8.82)	244 (79.74)	JANADIP	5 (1.63)	3 (0.98)
98	SP	288 (51.52)	BJP	235 (42.04)	53 (9.48)	BSP	24 (4.29)	12 (2.15)
99	SP	241 (40.92)	BJP	202 (34.3)	39 (6.62)	BSP	124 (21.05)	22 (3.74)
100	BJP	245 (58.06)	BSP	95 (22.51)	150 (35.55)	SP	64 (15.17)	18 (4.27)
101	BJP	320 (45.91)	SP	254 (36.44)	66 (9.47)	BSP	100 (14.35)	23 (3.3)
102	BJP	125 (48.26)	SP	108 (41.7)	17 (6.56)	BSP	18 (6.95)	8 (3.09)
103	BJP	224 (72.49)	SP	68 (22.01)	156 (50.48)	CPI	5 (1.62)	12 (3.88)
104	BJP	332 (54.16)	SP	176 (28.71)	156 (25.45)	BSP	43 (7.01)	62 (10.11)
105	SP	313 (57.64)	BJP	171 (31.49)	142 (26.15)	BSP	45 (8.29)	14 (2.58)

Contd....

## Socio-Economic Amenities - Rural

### Access to Education Facilities

Particulars	Number of Villages (% of Population)				
	Available	Not Available	If Not Available (Distance of Nearest Facility)		
			A	B	C
Govt. Primary School	167 (97)	18 (3)	8 (1)	1 (0)	0 (0)
Private Primary School	16 (16)	169 (84)	0 (0)	0 (0)	0 (0)
Govt. Middle School	122 (87)	63 (13)	26 (5)	6 (1)	1 (0)
Private Middle School	22 (22)	163 (78)	1 (0)	1 (0)	0 (0)
Govt. Secondary School	12 (15)	173 (85)	30 (20)	40 (24)	16 (7)
Private Secondary School	11 (9)	174 (91)	10 (6)	15 (8)	8 (1)
Govt. Senior Secondary School	8 (11)	177 (89)	28 (22)	51 (28)	16 (7)
Private Senior Secondary School	7 (8)	178 (92)	4 (2)	17 (9)	17 (4)
Govt. Arts and Science Degree College	0 (0)	185 (100)	6 (6)	14 (15)	35 (22)
Private Arts and Science Degree College	2 (3)	183 (97)	4 (3)	22 (10)	46 (15)
Govt. Engineering College	0 (0)	185 (100)	1 (3)	0 (0)	50 (32)
Private Engineering College	0 (0)	185 (100)	0 (0)	2 (1)	69 (33)
Govt. Medicine College	0 (0)	185 (100)	7 (4)	19 (18)	68 (35)
Private Medicine College	0 (0)	185 (100)	0 (0)	0 (0)	2 (0)
Govt. Management Institute	0 (0)	185 (100)	0 (0)	0 (0)	41 (31)
Private Management Institute	0 (0)	185 (100)	0 (0)	5 (3)	44 (24)
Govt. Polytechnic	0 (0)	185 (100)	0 (0)	0 (0)	124 (74)
Private Polytechnic	1 (1)	184 (99)	0 (0)	0 (0)	4 (2)
Govt. Vocational Training School/ITI	0 (0)	185 (100)	0 (0)	0 (0)	129 (78)
Private Vocational Training School/ITI	1 (1)	184 (99)	0 (0)	0 (0)	4 (1)
Govt. Non Formal Training Centre	1 (2)	184 (98)	3 (2)	4 (4)	18 (19)
Private Non Formal Training Centre	0 (0)	185 (100)	0 (0)	0 (0)	0 (0)
Govt. School For Disabled	2 (1)	183 (99)	3 (1)	0 (0)	53 (35)
Private School For Disabled	0 (0)	185 (100)	0 (0)	0 (0)	12 (9)
Government Others	0 (0)	185 (100)	0 (0)	0 (0)	0 (0)
Private Others	0 (0)	185 (100)	0 (0)	0 (0)	0 (0)

Note : Distance A : Less than 5 km; B : Between 5-10 km; C : 10+ km.; Source : Data Analysis is based on 2011 Census.



## DISCLAIMER

The Terms of Use and Disclaimer of Datanet India Private Limited (hereinafter referred to as "Datanet") for use of this analysis report of **Naraini Assembly Constituency (Naraini Vidhan Sabha) :-**

1. **Assembly Factbook™** is a Registered Trade Mark owned by Datanet.
2. All the maps are sketched and graphical representation only and have not been drawn to the scale and also not to represent the actual geographical area or boundary of the unit.
3. The data for the aforesaid analysis is based on authentic sources and has been culled from the various publications of Census, CSO and NSSO for district and block level data, various central and state government departments, Central & State Elections Commissions and the concerned Returning Officers' releases, Electoral Rolls, Election results and allied publications, internal assessment, surveys, estimates and analysis. Therefore, certain adjustment of data at micro level may have been done to arrive closer to the macro data.
4. Data have been provided on an "As Is" and "As AVAILABLE" basis
5. The colours shown in the maps or diagram and charts of a particular party, alliance or AC are indicative and do not represent them.
6. This publication which includes maps, sheets, graphs and data would be the property under copyright of Datanet only. The user may use these for its internal study, analysis and research purposes. It's public display, re-selling or any commercial uses by the user are not allowed.
7. Datanet has taken due care and caution in compilation and processing of data and allied information, but does not guarantee the accuracy, adequacy or completeness of any information/analysis and will be not responsible for any errors or omissions or for the results obtained from the use of such information/analysis.
8. All the contents for the publication have been culled from various authentic sources and Datanet reasonably believes such sources to be reliable, but does not make any representations, express or implied as to the accuracy or fitness of use of such information. The information or contents of the information/analysis do not constitute advice and should not be relied upon in making (or refraining from making) any decision. Any reliance placed upon the information provided by Datanet is the sole responsibility and strictly at the user's risk.
9. In no event will Datanet be liable for any damages (including, without limitation, damages for loss of business projects, or loss of profits) arising in contract, tort or otherwise from the use of or inability to use any of its contents, or from any action taken (or refrained from being taken) as a result of using the analysis or any of its contents. Datanet its directors, owners, editors, officials, employees, distributor and agents or any associate will not be liable for any errors in the information contained or any consequences arising from the use of the contents of the provided information/analysis.
10. If any provision of these terms and conditions is held invalid or illegal or unenforceable for any reason by any court of competent jurisdiction, such provision shall be severed and the remainder of provisions of the terms and conditions shall continue in full force and effect as if the Term of Use had been executed with the invalid, illegal or unenforceable provision eliminated.
11. If there are any discrepancies in the information provided, please bring it to attention of Datanet for suitable rectification measures.

**Buy Online This Complete Book At  
Datanet India eBooks Store**

[www.indiastatpublications.com](http://www.indiastatpublications.com)

or go directly at

[http://www.indiastatpublications.com/  
Assembly\\_factbook/Uttar Pradesh/Banda/ Naraini](http://www.indiastatpublications.com/Assembly_factbook/Uttar%20Pradesh/Banda/Naraini)

 **indiastat**elections

ISBN : 978-93-5905-896-2



9 789359 058962