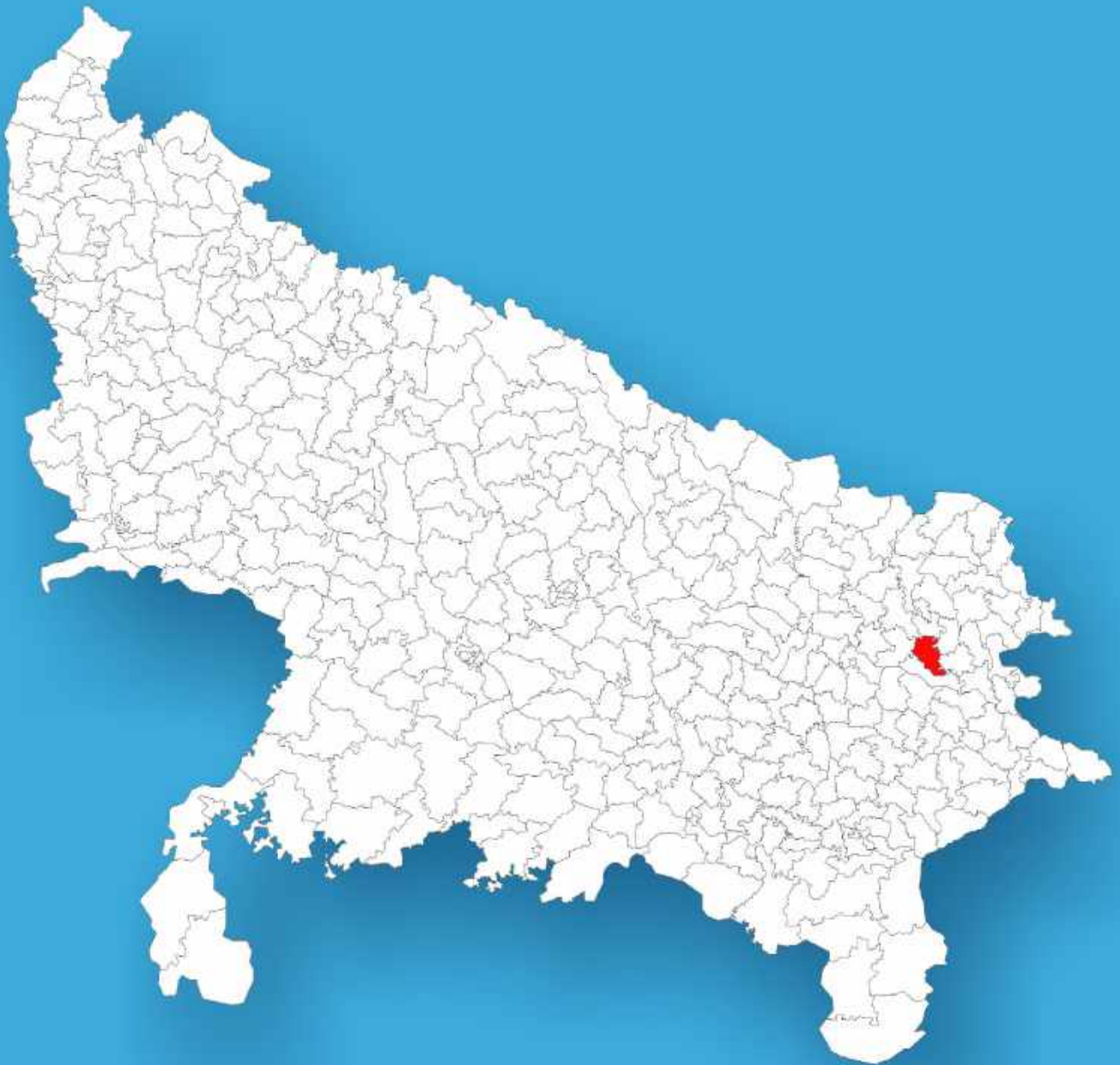




Uttar Pradesh

Assembly Factbook™

Bansgaon Assembly Constituency



Key Electoral Data of Bansgaon
Assembly Constituency (Vidhan Sabha)

Uttar Pradesh
Assembly FactbookTM
Bansgaon Assembly Constituency



Bansgaon Vidhan Sabha

Editor & Director

Dr. R.K. Thukral

Research Editor

Dr. Shafeeq Rahman

**Compiled, Researched and Published by
Datanet India Pvt. Ltd.**

D-100, 1st Floor,

Okhla Industrial Area, Phase-I,

New Delhi- 110020.

Ph.: 91-11- 43580781-84

Email : support@indiastatpublications.com

Website : www.indiastatelections.com

Online Book Store :

www.indiastatpublications.com

Report No. : AFB/UP-327-0125

ISBN : 978-93-5905-628-9

First Edition : January, 2018

Eighth Updated Edition : January, 2025

Price : Rs.11500/-

US\$ 310

© Datanet India Pvt. Ltd.

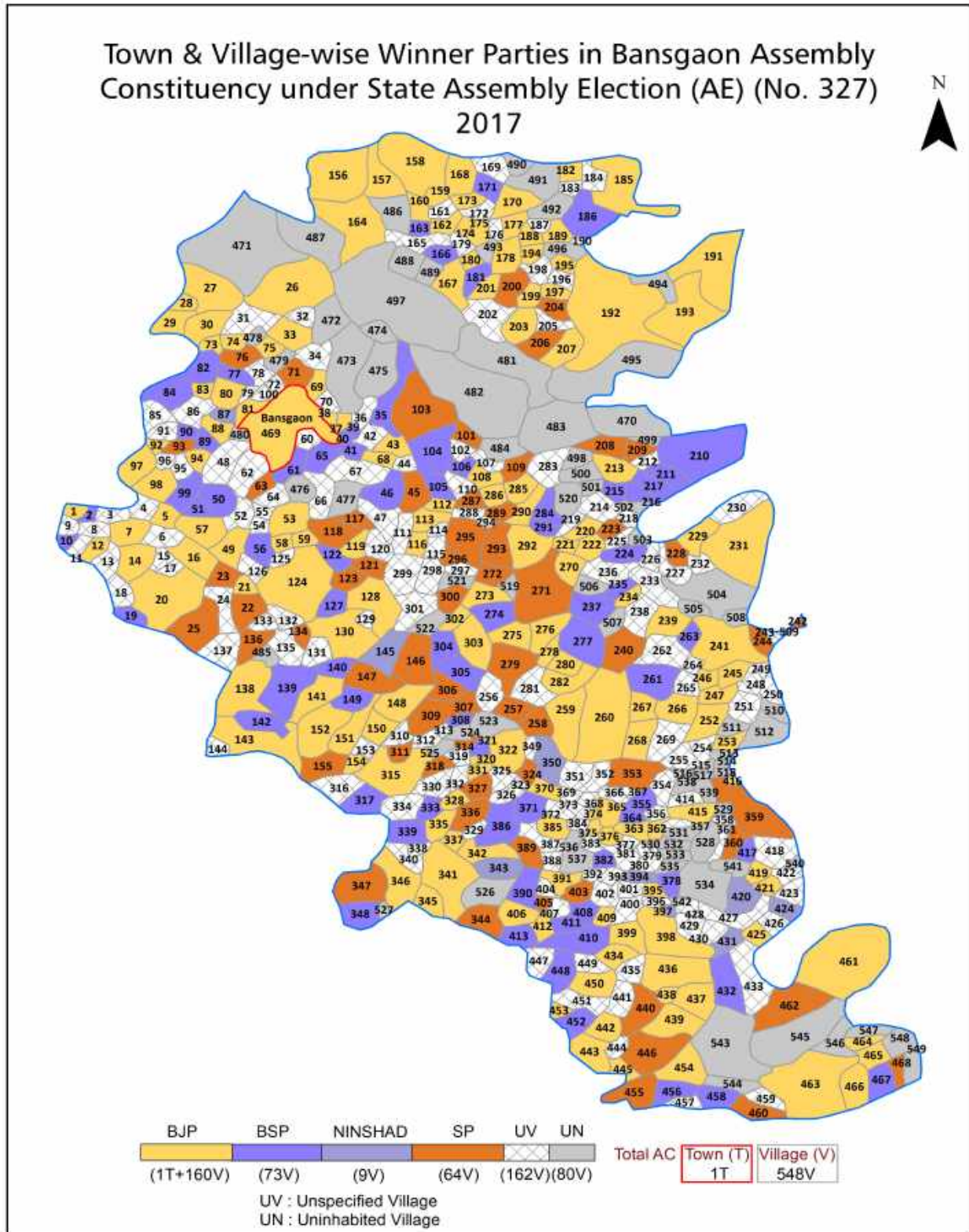
All rights reserved. No part of this book may be reproduced, stored in a retrieval system or transmitted in any form or by any means, mechanical photocopying, photographing, scanning, recording or otherwise without the prior written permission of the publisher. Please refer to Disclaimer at page no. 365 for the use of this publication.

Printed in India

Contents

No.	Particulars	Page No.
	Introduction	
1	Assembly Constituency - (Vidhan Sabha) at a Glance Features of Assembly as per Delimitation Commission of India (2008)	1-2
	Location and Political Maps	
2	Location Map Boundaries of Assembly Constituency - (Vidhan Sabha) in District Boundaries of Assembly Constituency under Parliamentary Constituency - (Lok Sabha) Town & Village-wise Winner Parties-2024, 2022, 2019, 2017, 2014, 2012 and 2009	3-11
	Administrative Setup (2011)	
3	District Sub-district Towns Villages Inhabited Villages Uninhabited Villages Village Panchayat Intermediate Panchayat	12-35
	Demographics (2011)	
4	Population Households Rural/Urban Population Towns and Villages by Population Size Sex Ratio (Total & 0-6 Years) Religious Population Social Population Literacy Rate	36-37
	Electoral Features	
5	Important Dates of Last Elections Held Electors by Gender Service Electors Voters Voters Turnout Polling Stations & Average Number of Electors per Polling Station Electors by Age Group Present Elected Representatives	38-43
	Historical Summary Election Results	
6	Vote Share of Major Parties Winning Margin (Number & Percentage) Polarity of Parties Summary Result of Assembly Segment of Parliamentary Election 2024, 2019, 2014, 2009, 2004 and 1999 Summary Result of Assembly Elections 2022, 2017, 2012, 2007, 2002, 1996, 1993, 1991, 1989, 1985, 1980, 1977, 1974, 1969, 1967, 1962, 1957 and 1952	44-72
	Polling Station Level Election Results	
7	Name and Number of Polling Station 2024, 2022, 2019, 2017, 2014, 2012 and 2009 Polling Station-wise Electors, Voters & Voters Turnout 2024, 2022, 2019, 2017, 2014, 2012 and 2009 Polling Station wise Elections Results 2024, 2022, 2019, 2017, 2014, 2012 and 2009	73-325
8	Panchayat and Local Bodies Election Results Panchayat Result 2015	326-343
	Share of Assembly Constituency	
9	Share of Assembly Constituency - (Vidhan Sabha) in State, District and Parliamentary Constituency - (Lok Sabha)	344
	Socio-Economic Amenities (2011)	
10	Access to Administrative Units Agricultural, Manufacturing and Industrial Commodities Demographic Indicators Education Health & Manpower Drinking Water Supply Sanitation Entertainment and Recreations Infrastructure Power Food Allocation Distribution and Marketing of Agriculture Commodities Infrastructure Transport and Road Infrastructure Communication Banking and Financial Services Land Use Irrigation Source	346-360
11	Abbreviation & Sources	361-364
12	Disclaimer	365

Location & Political Map



Administrative Setup

List of Village Panchayat & Intermediate Panchayat (Block) Name - 2011

Village Name	Village Panchayat Name	Intermediate Panchayat Name
1Arihar Seeyer Khurdkita Kala	Hatwa	Gaugaha
Aema	Karnjahi	Kauri Ram
Ahala	Ahala	Gaugaha
Ahirauli	Ahiroli	Kauri Ram
Ahirauli	Rajgarh	Gaugaha
Ahirauli	Dhewarpar	Gaugaha
Akolahi	Kusmaura Bujurg	Gaugaha
Akusi	Moksi	Gaugaha
Ammarpur	Ammarpur	Bansgaon
Anandipur	Bastobar	Kauri Ram
Arazi Muriyari	Gadahi	Gaugaha
Arazi Parpurwa	Mishroli	Kauri Ram
Aryee Deeh	Khjuri	Kauri Ram
Asan Pakar	Basodeeh	Kauri Ram
Asawanparamus.	Sahuakon	Gaugaha
Asekhore	Chari	Bansgaon
Ashapar	Chak Amli Urf Vidua	Gaugaha
Asthaula	Asthaula	Gaugaha
Atapar	Aatapar	Gaugaha
Atkahiya	Bansgaon	Gaugaha
Atrauli	Atarauli	Bansgaon
Atrauli	Kanapar	Bansgaon
Babhanauli	Gahi	Gaugaha
Badauli	Khamhuwa Khurd	Bansgaon
Badihari	Mekaji	Gaugaha
Baghmaua	Rajpur	Gaugaha
Baghrayee	Badhrai	Bansgaon
Bahi Dari	Bahipatti	Bansgaon
Bahorwa	Kalaura	Bansgaon

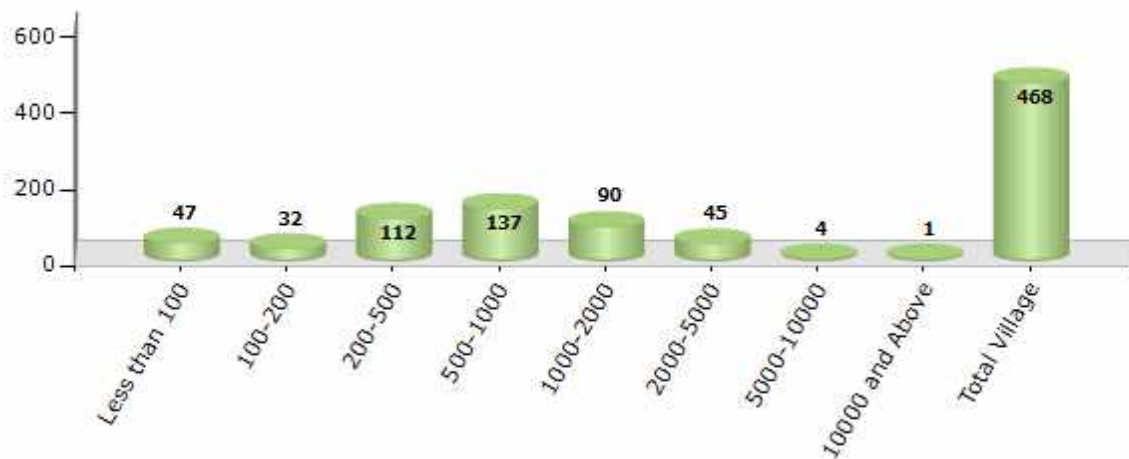
Contd....

Demographics

Number of Villages by Population Size - 2011

Less than 100	100-200	200-500	500-1000	1000-2000	2000-5000	5000-10000	10000 and Above	Total Village
47	32	112	137	90	45	4	1	468

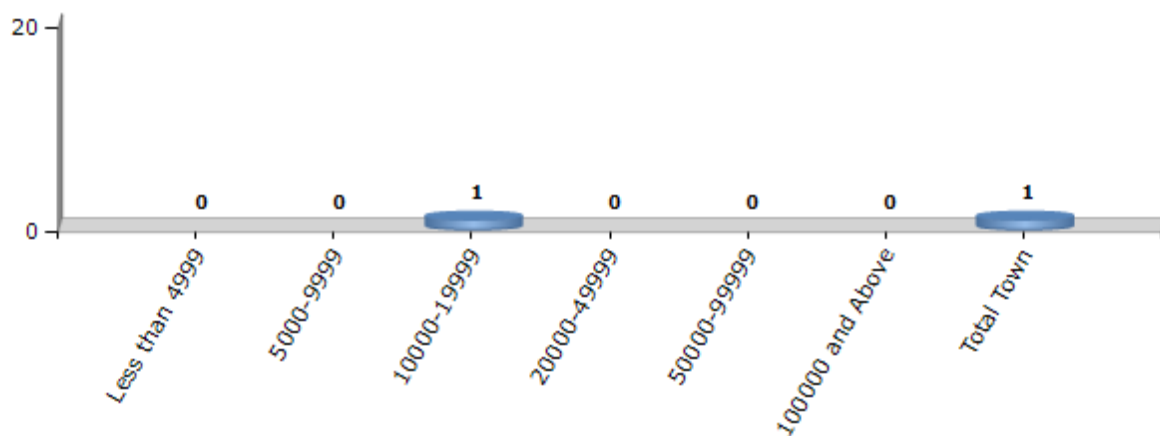
Number of Villages by Population Size - 2011



Number of Towns by Population Size - 2011

Less than 4999	5000-9999	10000-19999	20000-49999	50000-99999	100000 and Above	Total Town
0	0	1	0	0	0	1

Number of Towns by Population Size - 2011

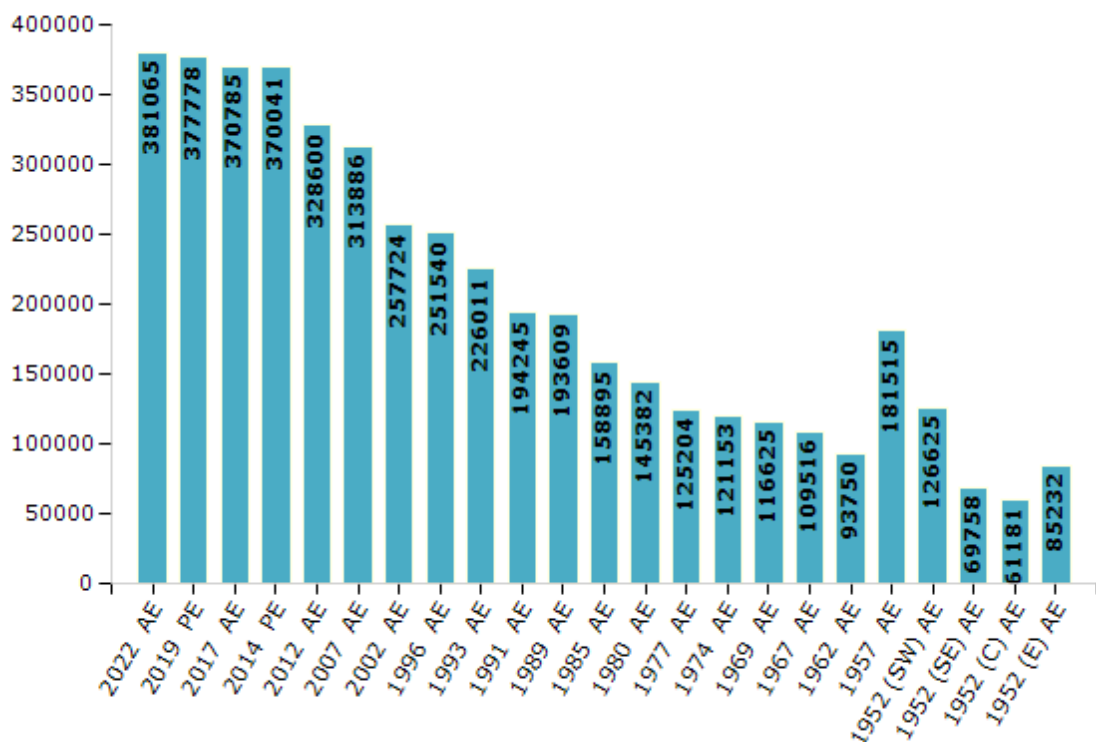


Electoral Features

Electors by Male & Female

Year	Male	Female	Others	Total	Year	Male	Female	Others	Total
2022 AE	209231	171818	16	381065	1989 AE	108265	85344	-	193609
2019 PE	209843	167917	18	377778	1985 AE	87730	71165	-	158895
2017 AE	206974	163793	18	370785	1980 AE	80030	65352	-	145382
2014 PE	206915	163108	18	370041	1977 AE	69072	56132	-	125204
2012 AE	185087	143502	11	328600	1974 AE	63728	57425	-	121153
2009 PE	-	-	-	-	1969 AE	59912	56713	-	116625
2007 AE	171919	141967	-	313886	1967 AE	-	-	-	109516
2004 PE	-	-	-	-	1962 AE	-	-	-	93750
2002 AE	144621	113103	-	257724	1957 AE	-	-	-	181515
1999 PE	-	-	-	-	1952 (SW) AE	-	-	-	126625
1996 AE	141073	110467	-	251540	1952 (SE) AE	-	-	-	69758
1993 AE	124960	101051	-	226011	1952 (C) AE	-	-	-	61181
1991 AE	109679	84566	-	194245	1952 (E) AE	-	-	-	85232

Number of Electors



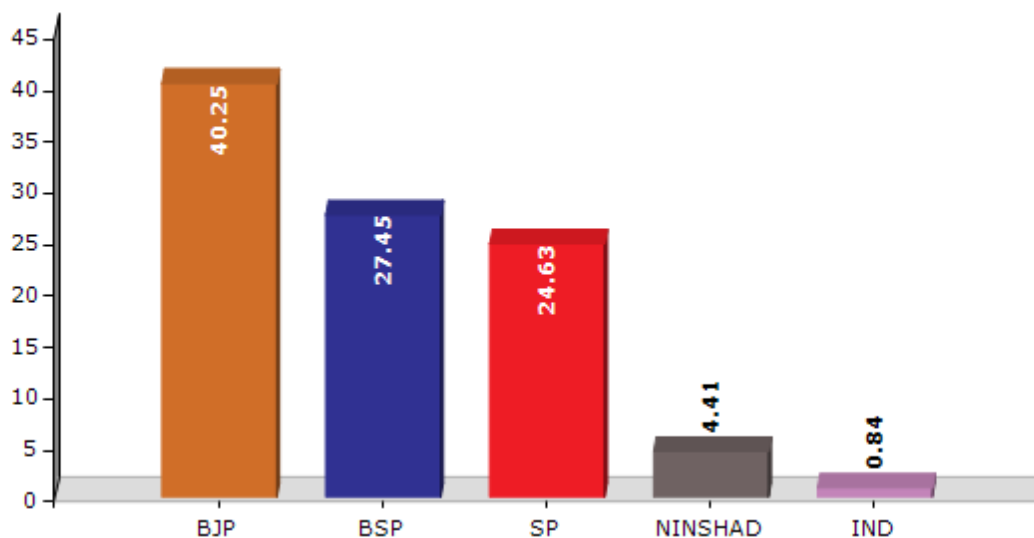
Note : AE : Assembly Election, PE : Assembly Segment of Parliamentary Election

Historical Summary Election Results

Summary Result of Assembly Election - 2017

Candidate Name	Party	Votes	Votes %
Vimlesh Paswan	BJP	71966	40.25
Dharmendra Kumar	BSP	49093	27.45
Sharada Devi	SP	44051	24.63
Nandlal	NINSHAD	7892	4.41
Ramdhari	IND	1496	0.84
Pushpa Devi	BMUP	798	0.45
Ram Singh	JANADIP	742	0.41
Savitri	HAPA	637	0.36
	NOTA	2143	1.2

Votes Percentage of Top Parties - 2017



Polling Station Level Election Results

Number and Name of Polling Stations (PS) (2022)

Number of Polling Stations	Name of Polling Stations	Number of Polling Stations	Name of Polling Stations
1	P.P Meharuli Uttar	22	P.P Bela Mu.
2	P.P Meharuli Dakshin	23	P.P Devkali Bujurg
3	P.P Kusmul Uttar	24	P.P Bhetaha
4	P.P Kusmul Madhay	25	Jay Kisan P.M.V Bhasma
5	P.P Kusmaul Dakshin	26	P.P Baripar N0 48
6	J.H.S Naurdeur	27	P.P Bhasma Dakshin
7	P.P Chanduli Khurd	28	P.P Bhasma Purab
8	P.P Davarpar Uttar	29	P.P.Bhasma Paschim
9	P.P Davarpar Dakshin	30	P.P Hata Room No 1
10	P.P Charpan Bujurg Uttar	31	P.P Hata Room No 2
11	P.P Charpan Bujurg Dakshin	32	P.P Hata Room No 3
12	P.P Suaada Purab	33	P.P BHITE Uttar
13	P.P Suaada Paschim	34	P.P BHITE Dakshin
14	J.H.S Senuapar	35	P.P BHITE Purab
15	P.P Benuatkar	36	J.H.S Katya
16	P.P Katrai Dakshin	37	J.H.S Katya
17	P.P Katrai Uttar	38	P.P Belipar Uttar
18	P.P Karanjahi	39	P.P Belipar Madhay
19	P.P Karanjahi	40	P.P Belipar Dakshin
20	J.H.S Aeima Mu.	41	P.P Bistauli Khurd Purab
21	P.P Bela Mu.	42	P.P Bistauli Khurd P.

Contd....

Polling Station Level Election Results

Polling Station-wise Votes Secured by Overall Top Five Parties in Bansgaon Assembly in Assembly Election (AE) under Bansgaon Parliamentary Constituency in Uttar Pradesh (2022)

Number of Polling Station	Winner - Dr. Vimlesh Paswan (BJP)	Runner-up - Dr. Sanjay Kumar (SP)	3rd - Ramnayan Azad (BSP)	4th - Poonam (INC)	5th - Vijay Paswan (VSIP)	NOTA	Other	Total Votes Secured
36	259	33	15	6	1	0	18	332
37	35	68	179	3	0	4	11	300
38	223	127	3	3	0	6	2	364
39	260	87	7	3	1	5	3	366
40	92	290	186	10	3	2	13	596
41	155	232	7	18	5	4	11	432
42	160	229	43	7	0	4	3	446
43	165	97	1	0	1	2	3	269
44	307	59	37	11	4	5	12	435
45	200	51	65	2	2	11	18	349
46	131	33	72	1	0	2	5	244
47	374	88	5	7	0	4	6	484
48	273	121	49	10	5	7	11	476
49	205	116	111	3	1	3	3	442
50	139	219	136	6	12	3	6	521
51	137	154	67	5	0	0	1	364
52	79	206	1	1	0	0	5	292
53	169	246	115	3	1	4	9	547
54	368	114	10	6	3	7	15	523
55	209	67	101	5	0	3	4	389
56	238	156	3	9	0	1	4	411
57	270	89	25	0	0	4	5	393
58	138	223	8	2	1	3	4	379
59	251	87	45	6	9	3	4	405
60	178	172	169	6	3	3	6	537
61	145	45	113	3	4	1	1	312
62	202	60	6	2	2	0	0	272
63	194	55	4	6	0	1	2	262
64	115	148	54	1	0	4	3	325
65	142	206	237	7	2	1	14	609
66	246	140	18	18	5	0	30	457
67	218	255	75	6	0	4	28	586
68	46	121	282	6	1	1	2	459
69	244	125	0	5	0	4	3	381
70	202	91	2	5	1	0	2	303

Contd....

Polling Station Level Election Results

Winner, Runner-up and 3rd Party Position & Winning Margin According to Polling Stations in Bansgaon Assembly in Assembly Election (AE) under Bansgaon Parliamentary Constituency in Uttar Pradesh (2022)

Polling Station Number	Winner Party	Winner Votes (%)	Runner-up Party	Runner-up Votes (%)	Winning Margin Votes (%)	Third Party	Third Party Votes (%)	Other Votes (%)
71	SP	176 (53.33)	BJP	127 (38.48)	49 (14.85)	JANADIP	21 (6.36)	6 (1.82)
72	SP	142 (45.51)	BJP	96 (30.77)	46 (14.74)	BSP	39 (12.5)	35 (11.22)
73	BSP	239 (68.29)	BJP	49 (14)	190 (54.29)	SP	48 (13.71)	14 (4)
74	BJP	245 (55.81)	SP	91 (20.73)	154 (35.08)	BSP	74 (16.86)	29 (6.61)
75	BSP	93 (59.62)	BJP	40 (25.64)	53 (33.98)	SP	16 (10.26)	7 (4.49)
76	BJP	440 (75.73)	SP	126 (21.69)	314 (54.04)	INC	5 (0.86)	10 (1.72)
77	BJP	210 (33.76)	SP	194 (31.19)	16 (2.57)	BSP	185 (29.74)	33 (5.31)
78	BSP	209 (51.48)	BJP	102 (25.12)	107 (26.36)	SP	80 (19.7)	15 (3.69)
79	SP	242 (41.58)	BJP	231 (39.69)	11 (1.89)	BSP	100 (17.18)	9 (1.55)
80	SP	205 (45.56)	BSP	124 (27.56)	81 (18)	BJP	110 (24.44)	11 (2.44)
81	BJP	195 (48.99)	SP	101 (25.38)	94 (23.61)	BSP	87 (21.86)	15 (3.77)
82	SP	283 (47.09)	BJP	220 (36.61)	63 (10.48)	BSP	71 (11.81)	27 (4.49)
83	SP	173 (33.4)	BJP	165 (31.85)	8 (1.55)	BSP	159 (30.69)	21 (4.05)
84	BJP	276 (49.29)	SP	190 (33.93)	86 (15.36)	BSP	66 (11.79)	28 (5)
85	BJP	258 (59.58)	SP	154 (35.57)	104 (24.01)	VSIP	6 (1.39)	15 (3.46)
86	BJP	90 (46.88)	SP	70 (36.46)	20 (10.42)	BSP	26 (13.54)	6 (3.13)
87	BJP	275 (55.33)	SP	189 (38.03)	86 (17.3)	VSIP	18 (3.62)	15 (3.02)
88	BJP	236 (38.25)	SP	228 (36.95)	8 (1.3)	BSP	90 (14.59)	63 (10.21)
89	BJP	335 (51.62)	BSP	142 (21.88)	193 (29.74)	SP	132 (20.34)	40 (6.16)
90	BJP	247 (41.1)	SP	110 (18.3)	137 (22.8)	INC	81 (13.48)	163 (27.12)
91	BJP	149 (45.99)	BSP	82 (25.31)	67 (20.68)	SP	56 (17.28)	37 (11.42)
92	BJP	201 (42.23)	SP	185 (38.87)	16 (3.36)	BSP	60 (12.61)	30 (6.3)
93	BJP	350 (72.31)	SP	107 (22.11)	243 (50.2)	BSP	9 (1.86)	18 (3.72)
94	BJP	356 (52.9)	SP	255 (37.89)	101 (15.01)	BSP	30 (4.46)	32 (4.75)
95	BJP	494 (77.55)	SP	134 (21.04)	360 (56.51)	INC	5 (0.78)	4 (0.63)
96	BJP	204 (44.25)	SP	189 (41)	15 (3.25)	BSP	50 (10.85)	18 (3.9)
97	SP	253 (43.85)	BJP	208 (36.05)	45 (7.8)	BSP	83 (14.38)	33 (5.72)
98	BJP	204 (56.51)	VSIP	66 (18.28)	138 (38.23)	SP	60 (16.62)	31 (8.59)
99	BJP	317 (72.87)	SP	45 (10.34)	272 (62.53)	VSIP	24 (5.52)	49 (11.26)
100	BJP	225 (70.09)	SP	47 (14.64)	178 (55.45)	VSIP	27 (8.41)	22 (6.85)
101	BJP	153 (35.58)	BSP	151 (35.12)	2 (0.46)	SP	111 (25.81)	15 (3.49)
102	BJP	253 (46.77)	SP	123 (22.74)	130 (24.03)	VSIP	110 (20.33)	55 (10.17)
103	BJP	181 (50)	VSIP	96 (26.52)	85 (23.48)	SP	47 (12.98)	38 (10.5)
104	BSP	148 (44.85)	BJP	109 (33.03)	39 (11.82)	SP	65 (19.7)	8 (2.42)
105	BSP	140 (41.67)	SP	127 (37.8)	13 (3.87)	BJP	58 (17.26)	11 (3.27)

Contd....

Socio-Economic Amenities - Rural

Access to Education Facilities

Particulars	Number of Villages (% of Population)				
	Available	Not Available	If Not Available (Distance of Nearest Facility)		
			A	B	C
Govt. Primary School	268 (79)	200 (21)	103 (9)	2 (0)	0 (0)
Private Primary School	48 (18)	420 (82)	1 (0)	1 (0)	0 (0)
Govt. Middle School	99 (40)	369 (60)	213 (33)	13 (2)	0 (0)
Private Middle School	27 (13)	441 (87)	27 (4)	1 (0)	0 (0)
Govt. Secondary School	22 (13)	446 (87)	199 (36)	41 (8)	0 (0)
Private Secondary School	16 (9)	452 (91)	79 (16)	30 (6)	2 (0)
Govt. Senior Secondary School	15 (10)	453 (90)	199 (36)	73 (14)	3 (1)
Private Senior Secondary School	10 (7)	458 (93)	79 (16)	23 (5)	1 (0)
Govt. Arts and Science Degree College	3 (3)	465 (97)	35 (8)	63 (13)	149 (35)
Private Arts and Science Degree College	2 (0)	466 (100)	42 (8)	22 (4)	51 (10)
Govt. Engineering College	1 (0)	467 (100)	0 (0)	5 (2)	298 (64)
Private Engineering College	2 (0)	466 (100)	4 (1)	1 (0)	38 (8)
Govt. Medicine College	1 (2)	467 (98)	44 (8)	29 (7)	213 (45)
Private Medicine College	1 (2)	467 (98)	4 (1)	5 (1)	47 (10)
Govt. Management Institute	3 (1)	465 (99)	8 (4)	9 (3)	240 (51)
Private Management Institute	1 (0)	467 (100)	3 (0)	10 (3)	31 (7)
Govt. Polytechnic	4 (1)	464 (99)	3 (0)	0 (0)	329 (74)
Private Polytechnic	0 (0)	468 (100)	0 (0)	1 (0)	31 (7)
Govt. Vocational Training School/ITI	5 (2)	463 (98)	1 (0)	3 (1)	322 (70)
Private Vocational Training School/ITI	1 (0)	467 (100)	1 (1)	0 (0)	34 (7)
Govt. Non Formal Training Centre	2 (2)	466 (98)	16 (2)	18 (3)	138 (30)
Private Non Formal Training Centre	0 (0)	468 (100)	2 (1)	0 (0)	18 (4)
Govt. School For Disabled	0 (0)	468 (100)	2 (0)	0 (0)	249 (56)
Private School For Disabled	0 (0)	468 (100)	0 (0)	0 (0)	18 (3)
Government Others	2 (0)	466 (100)	0 (0)	0 (0)	4 (2)
Private Others	0 (0)	468 (100)	0 (0)	0 (0)	1 (0)

Note : Distance A : Less than 5 km; B : Between 5-10 km; C : 10+ km.; Source : Data Analysis is based on 2011 Census.

DISCLAIMER

The Terms of Use and Disclaimer of Datanet India Private Limited (hereinafter referred to as "Datanet") for use of this analysis report of **Bansgaon Assembly Constituency (Bansgaon Vidhan Sabha) :-**

1. **Assembly Factbook™** is a Registered Trade Mark owned by Datanet.
2. All the maps are sketched and graphical representation only and have not been drawn to the scale and also not to represent the actual geographical area or boundary of the unit.
3. The data for the aforesaid analysis is based on authentic sources and has been culled from the various publications of Census, CSO and NSSO for district and block level data, various central and state government departments, Central & State Elections Commissions and the concerned Returning Officers' releases, Electoral Rolls, Election results and allied publications, internal assessment, surveys, estimates and analysis. Therefore, certain adjustment of data at micro level may have been done to arrive closer to the macro data.
4. Data have been provided on an "As Is" and "As AVAILABLE" basis
5. The colours shown in the maps or diagram and charts of a particular party, alliance or AC are indicative and do not represent them.
6. This publication which includes maps, sheets, graphs and data would be the property under copyright of Datanet only. The user may use these for its internal study, analysis and research purposes. It's public display, re-selling or any commercial uses by the user are not allowed.
7. Datanet has taken due care and caution in compilation and processing of data and allied information, but does not guarantee the accuracy, adequacy or completeness of any information/analysis and will be not responsible for any errors or omissions or for the results obtained from the use of such information/analysis.
8. All the contents for the publication have been culled from various authentic sources and Datanet reasonably believes such sources to be reliable, but does not make any representations, express or implied as to the accuracy or fitness of use of such information. The information or contents of the information/analysis do not constitute advice and should not be relied upon in making (or refraining from making) any decision. Any reliance placed upon the information provided by Datanet is the sole responsibility and strictly at the user's risk.
9. In no event will Datanet be liable for any damages (including, without limitation, damages for loss of business projects, or loss of profits) arising in contract, tort or otherwise from the use of or inability to use any of its contents, or from any action taken (or refrained from being taken) as a result of using the analysis or any of its contents. Datanet its directors, owners, editors, officials, employees, distributor and agents or any associate will not be liable for any errors in the information contained or any consequences arising from the use of the contents of the provided information/analysis.
10. If any provision of these terms and conditions is held invalid or illegal or unenforceable for any reason by any court of competent jurisdiction, such provision shall be severed and the remainder of provisions of the terms and conditions shall continue in full force and effect as if the Term of Use had been executed with the invalid, illegal or unenforceable provision eliminated.
11. If there are any discrepancies in the information provided, please bring it to attention of Datanet for suitable rectification measures.

**Buy Online This Complete Book At
Datanet India eBooks Store**

www.indiastatpublications.com

or go directly at

[http://www.indiastatpublications.com/
Assembly_factbook/Uttar Pradesh/Bansgaon/ Bansgaon](http://www.indiastatpublications.com/Assembly_factbook/Uttar%20Pradesh/Bansgaon/Bansgaon)

 **indiastat**elections

ISBN : 978-93-5905-628-9



9 789359 056289