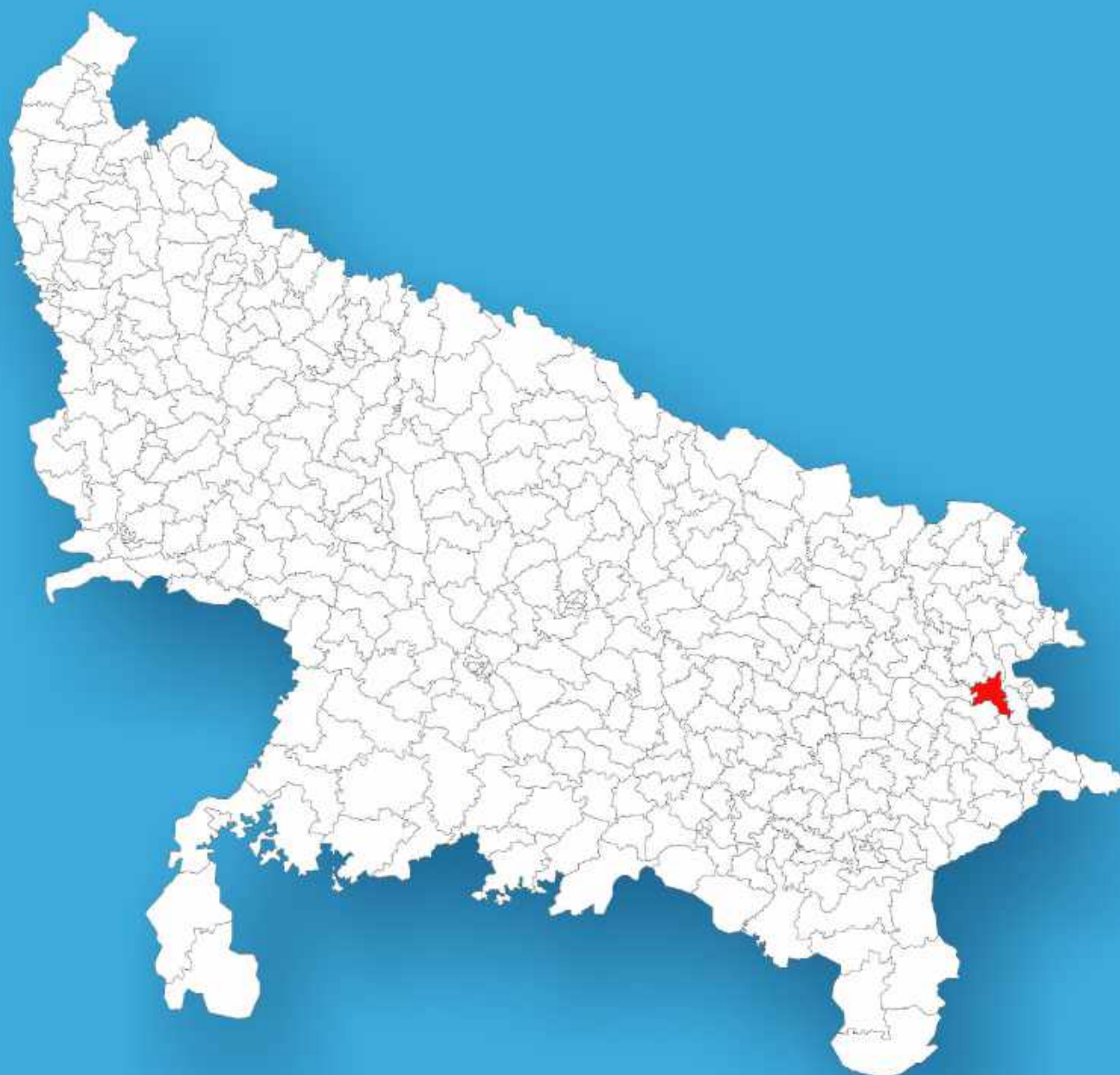




Uttar Pradesh

Assembly Factbook™

Barhaj Assembly Constituency



Key Electoral Data of Barhaj
Assembly Constituency (Vidhan Sabha)

Uttar Pradesh

Assembly Factbook™

Barhaj Assembly Constituency



Barhaj Vidhan Sabha

Editor & Director

Dr. R.K. Thukral

Research Editor

Dr. Shafeeq Rahman

**Compiled, Researched and Published by
Datanet India Pvt. Ltd.**

D-100, 1st Floor,

Okhla Industrial Area, Phase-I,

New Delhi- 110020.

Ph.: 91-11- 43580781-84

Email : support@indiastatpublications.com

Website : www.indiastatelections.com

Online Book Store :

www.indiastatpublications.com

Report No. : AFB/UP-342-0125

ISBN : 978-93-5905-827-6

First Edition : January, 2018

Eighth Updated Edition : January, 2025

Price : Rs.11500/-

US\$ 310

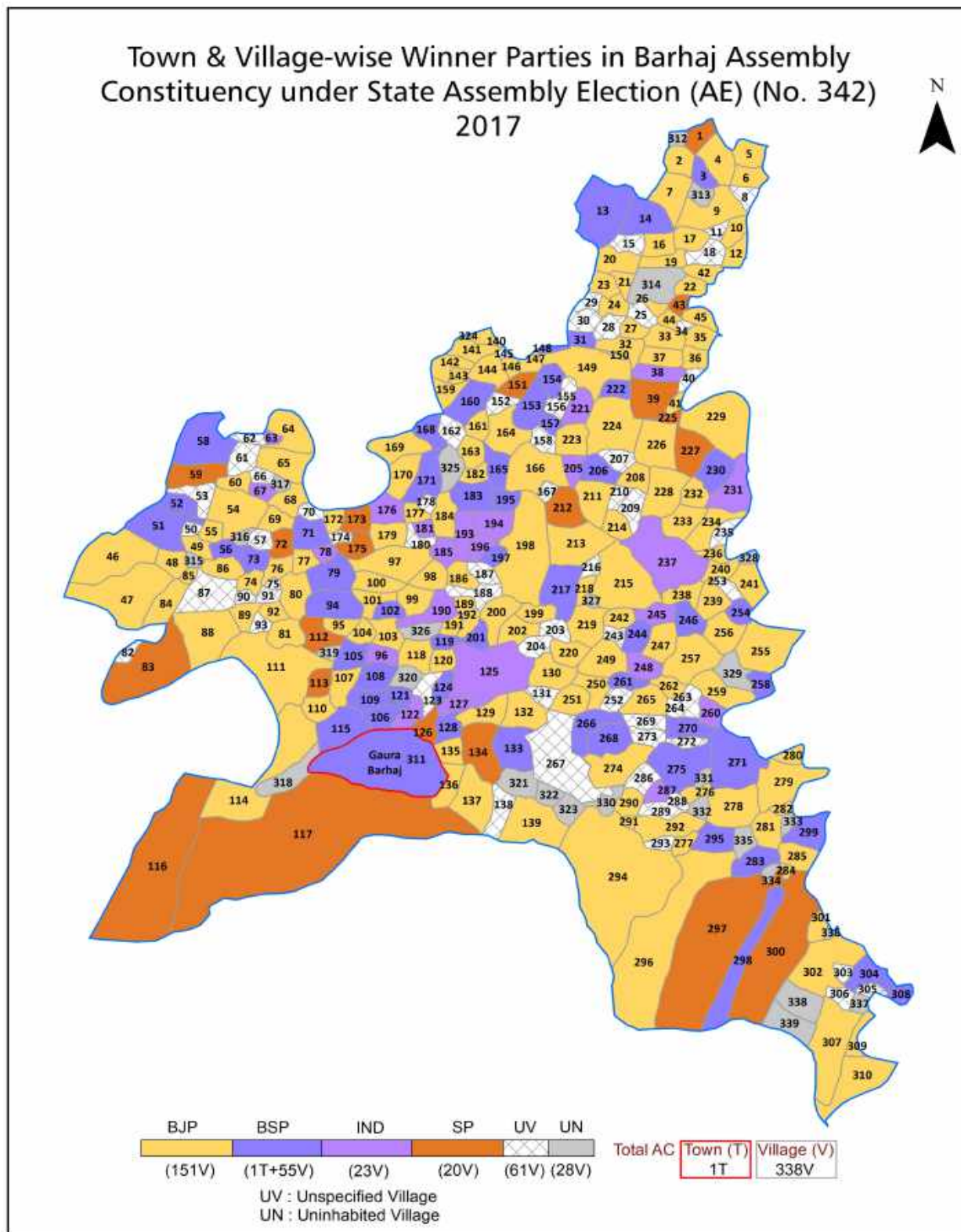
© Datanet India Pvt. Ltd.

All rights reserved. No part of this book may be reproduced, stored in a retrieval system or transmitted in any form or by any means, mechanical photocopying, photographing, scanning, recording or otherwise without the prior written permission of the publisher. Please refer to Disclaimer at page no. 314 for the use of this publication.

Printed in India

No.	Particulars	Page No.
	Introduction	
1	Assembly Constituency - (Vidhan Sabha) at a Glance Features of Assembly as per Delimitation Commission of India (2008)	1-2
	Location and Political Maps	
2	Location Map Boundaries of Assembly Constituency - (Vidhan Sabha) in District Boundaries of Assembly Constituency under Parliamentary Constituency - (Lok Sabha) Town & Village-wise Winner Parties-2024, 2022, 2019, 2017, 2014, 2012 and 2009	3-11
	Administrative Setup (2011)	
3	District Sub-district Towns Villages Inhabited Villages Uninhabited Villages Village Panchayat Intermediate Panchayat	12-27
	Demographics (2011)	
4	Population Households Rural/Urban Population Towns and Villages by Population Size Sex Ratio (Total & 0-6 Years) Religious Population Social Population Literacy Rate	28-29
	Electoral Features	
5	Important Dates of Last Elections Held Electors by Gender Service Electors Voters Voters Turnout Polling Stations & Average Number of Electors per Polling Station Electors by Age Group Present Elected Representatives	30-35
	Historical Summary Election Results	
6	Vote Share of Major Parties Winning Margin (Number & Percentage) Polarity of Parties Summary Result of Assembly Segment of Parliamentary Election 2024, 2019, 2014, 2009, 2004 and 1999 Summary Result of Assembly Elections 2022, 2017, 2012, 2007, 2002, 1996, 1993, 1991, 1989, 1985, 1980, 1977, 1974, 1969 and 1967	36-58
	Polling Station Level Election Results	
7	Name and Number of Polling Station 2024, 2022, 2019, 2017, 2014, 2012 and 2009 Polling Station-wise Electors, Voters & Voters Turnout 2024, 2022, 2019, 2017, 2014, 2012 and 2009 Polling Station wise Elections Results 2024, 2022, 2019, 2017, 2014, 2012 and 2009	59-274
8	Panchayat and Local Bodies Election Results Panchayat Result 2015 Urban Local Bodies Result 2012	275-292
	Share of Assembly Constituency	
9	Share of Assembly Constituency - (Vidhan Sabha) in State, District and Parliamentary Constituency - (Lok Sabha)	293
	Socio-Economic Amenities (2011)	
10	Access to Administrative Units Agricultural, Manufacturing and Industrial Commodities Demographic Indicators Education Health & Manpower Drinking Water Supply Sanitation Entertainment and Recreations Infrastructure Power Food Allocation Distribution and Marketing of Agriculture Commodities Infrastructure Transport and Road Infrastructure Communication Banking and Financial Services Land Use Irrigation Source	295-309
11	Abbreviation & Sources	310-313
12	Disclaimer	314

Location & Political Map



Administrative Setup

List of Village Panchayat & Intermediate Panchayat (Block) Name - 2011

Village Name	Village Panchayat Name	Intermediate Panchayat Name
Ahilwar Buzurg	Ahilwar Buzurg	Deoria
Ahilwar Khurd	Ahilwar Buzurg	Deoria
Ajaipura	Ajaypur	Barhaj
Ajara Barhouna	Uparnabaroda	Bhagalpur
Akhanpura	Akhanpura	Deoria
Akuba	Aquaba	Bhagalpur
Amma Pandey	Amma Pandey	Barhaj
Amown	Amouv	Bhaluani
Amritkunda	Tekan Purwa	Bhaluani
Arila	Alila	Bhagalpur
Babhana	Barak Babhni	Bhaluani
Babhani	Bamani	Deoria
Babhani	Babhni	Bhaluani
Babhani Sakrapar	Vamniskarapar	Bhaluani
Badhpurwa	Berdiha Nathmal	Bhaluani
Badipur	Baripur	Bhaluani
Badya Fulwaria	Badhya	Bhaluani
Badya Hardo	Badya Hardo	Barhaj
Baguchi	Vakuchi	Bhagalpur
Bahor Dhanouti	Bahor Ghanouti	Bhaluani
Bahsua	Netwar	Barhaj
Baidwalia	Katholia	Bhagalpur
Baikuntha Pur	Phulwaria Lala	Bhaluani
Bairauna	Bairauna	Deoria
Bairia Raja	Shivdharua	Bhaluani
Bairia Tiwari	Bairia Tiwari	Bhaluani
Bajar Bhakhi	Persia Ojhha	Bhaluani
Bakuchi	Vakochi	Bhagalpur
Bangarouli	Sonadi	Bhaluani

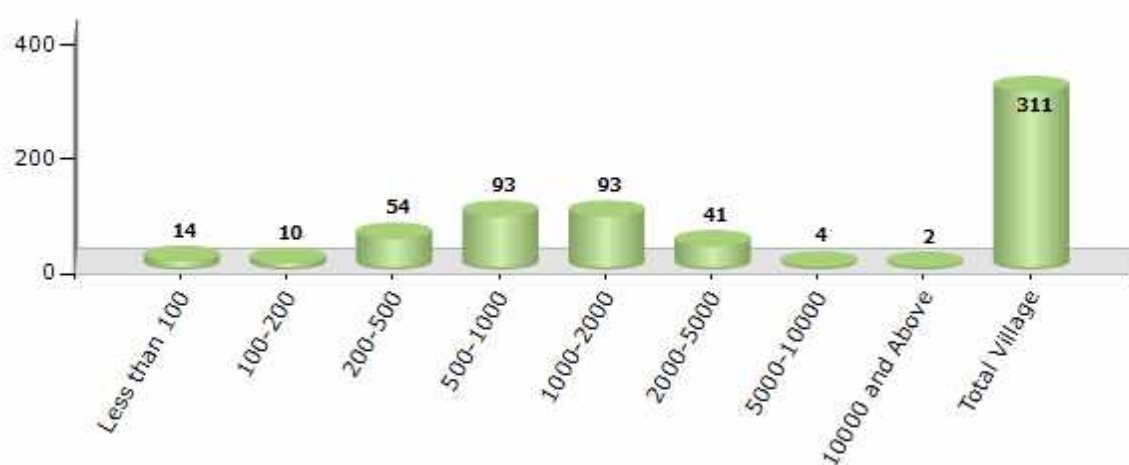
Contd....

Demographics

Number of Villages by Population Size - 2011

Less than 100	100-200	200-500	500-1000	1000-2000	2000-5000	5000-10000	10000 and Above	Total Village
14	10	54	93	93	41	4	2	311

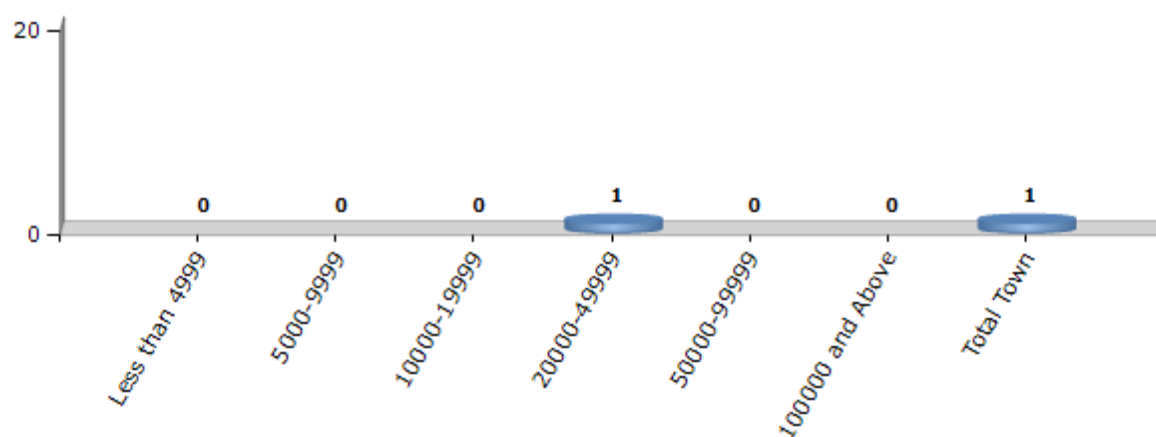
Number of Villages by Population Size - 2011



Number of Towns by Population Size - 2011

Less than 4999	5000-9999	10000-19999	20000-49999	50000-99999	100000 and Above	Total Town
0	0	0	1	0	0	1

Number of Towns by Population Size - 2011

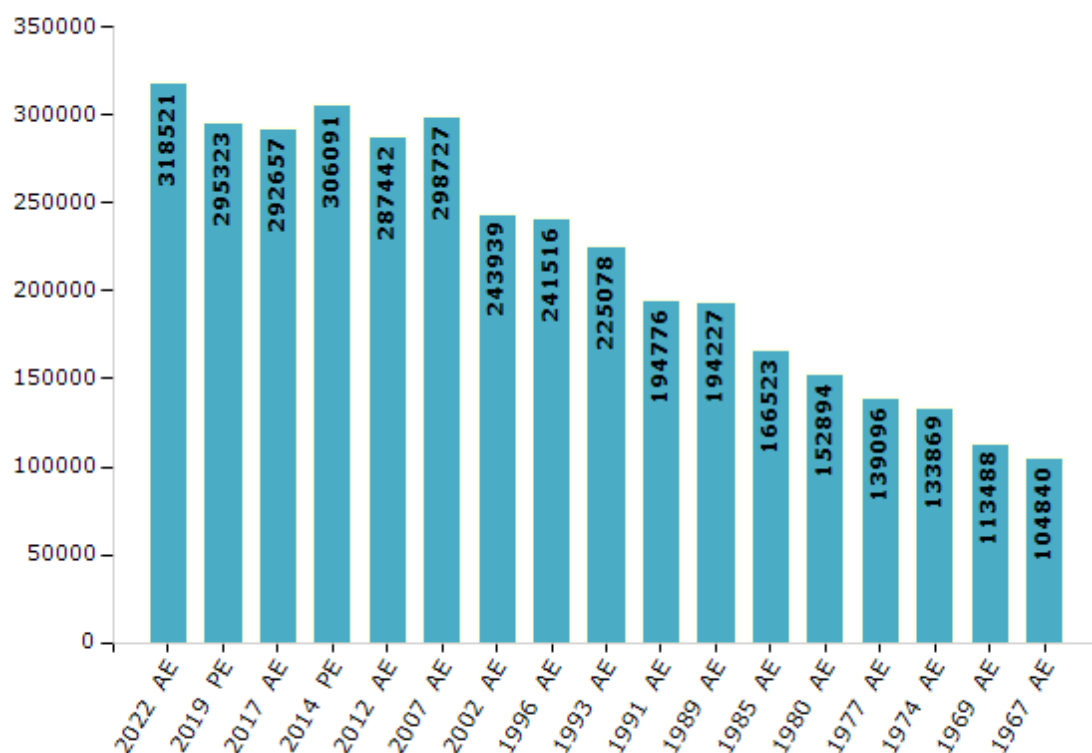


Electoral Features

Electors by Male & Female

Year	Male	Female	Others	Total	Year	Male	Female	Others	Total
2022 AE	164650	153857	14	318521	1991 AE	107169	87607	-	194776
2019 PE	161913	133392	18	295323	1989 AE	106835	87392	-	194227
2017 AE	160714	131932	11	292657	1985 AE	90886	75637	-	166523
2014 PE	169109	136968	14	306091	1980 AE	81494	71400	-	152894
2012 AE	158158	129279	5	287442	1977 AE	75960	63136	-	139096
2009 PE	-	-	-	-	1974 AE	71164	62705	-	133869
2007 AE	160792	137935	-	298727	1969 AE	59999	53489	-	113488
2004 PE	-	-	-	-	1967 AE	-	-	-	104840
2002 AE	134973	108966	-	243939	1962 AE	-	-	-	-
1999 PE	-	-	-	-	1957 AE	-	-	-	-
1996 AE	133827	107689	-	241516	1952 AE	-	-	-	-
1993 AE	123749	101329	-	225078					

Number of Electors



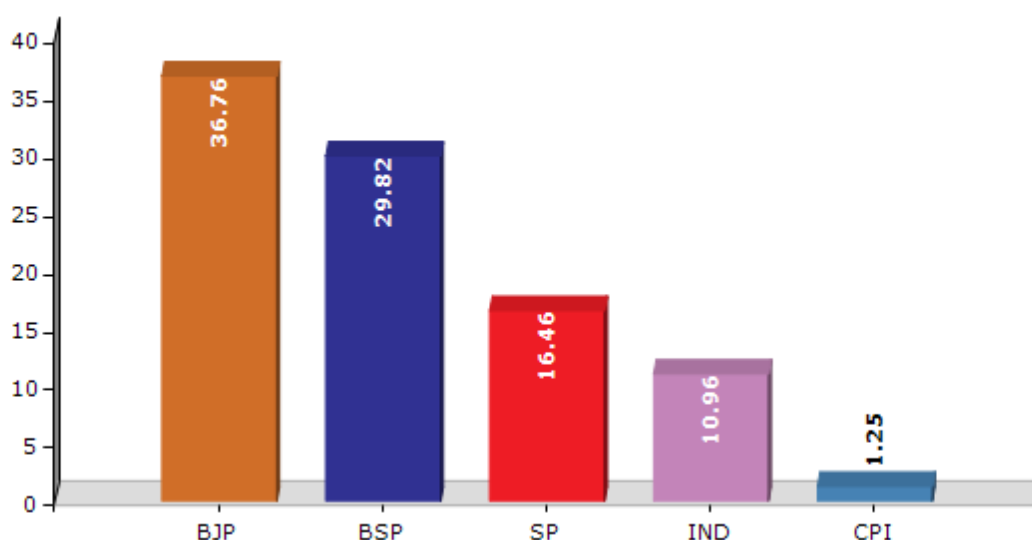
Note : AE : Assembly Election, PE : Assembly Segment of Parliamentary Election

Historical Summary Election Results

Summary Result of Assembly Election - 2017

Candidate Name	Party	Votes	Votes %
Suresh Tiwari	BJP	61996	36.76
Murli Manohar Jaiswal	BSP	50280	29.82
Purnendu Tiwari Urf P.D.Tiwari	SP	27761	16.46
Girendra Pratap Yadav	IND	18489	10.96
Jai Prakash Kushwaha	CPI	2106	1.25
Dr. Chaturanan Ojha	IND	1277	0.76
Suresh Singh Yadav	RLD	1002	0.59
Jai Prakash Urf Swamiji	BSCP	821	0.49
Bijai Shankar Singh Kaushik	HJ	793	0.47
Harekrishan Singh Vishen	SASAP	787	0.47
Chhotelal Tiwari	SARSAMP	787	0.47
Klector Sharma	CPI(ML)(L)	459	0.27
Rajesh Kumar Yadav	MAHAD	371	0.22
Rain Mishra Urf Dimpu	MNVP	361	0.21
	NOTA	1338	0.79

Votes Percentage of Top Parties - 2017



Polling Station Level Election Results

Number and Name of Polling Stations (PS) (2022)

Number of Polling Stations	Name of Polling Stations	Number of Polling Stations	Name of Polling Stations
1	P.V. Padari	22	P.V. Sajhawaliya
2	Hajiwali Memoriyal Makhtab Highschool Deoria Mir R.No. 1	23	P.V. Narayanpur
3	Hajiwali Memoriyal Makhtab Highschool Deoria Mir R.No. 2	24	J.H. School Guddi Chakiya Baripur R.N. 1
4	P.V. Saraiya	25	J.H. School Guddi Chakiya Baripur R.N. 2
5	P.V. Dubauli	26	P.V. Deoria Dubey
6	P.V. Mahrajpur	27	P.V. Bairauna R.No. 1
7	P.V. Bareji	28	P.V. Bairauna R.No. 2
8	P.V. Barava R.No. 1	29	P.V. Bairauna R.No. 3
9	P.V. Barava R.No. 2	30	P.V. Shahpur (Parwatipur)
10	P.V. Tadava	31	P.V. Mundera Bujurg
11	Highschool Bardiha R.No. 1	32	P.V.Ahilwar Bujurg R.No.1
12	Highschool Bardiha R.No. 2	33	P.V. Ahilwar Bujurg R.No.2
13	P.V. Parsiya Mishra R.No. 1	34	P.V. Sukrauli
14	P.V. Parsiya Mishra R.No. 2	35	P.V. Parsiya Bhandari
15	P.V. Sonhula	36	P.V. Chakasray Badaldas
16	P.V. Karaudi	37	P.V. Sonughat R.No. 1
17	P.V. Dumariya	38	P.V. Sonughat R.No. 2
18	P.V. Saraya	39	Sa.S. Samithi Pipara Chandrabhan
19	P.V. Majhawaliya R.No.1	40	U.P.S. Pipara Chandrabhan R.No. 1
20	P.V.Majhawaliya R.No.2	41	U.P.S. Pipara Chandrabhan R.No. 2
21	P.V.Majhawaliya R.No.3	42	U.P.S. Pipara Chandrabhan R.No. 3

Contd....

Polling Station Level Election Results

Polling Station-wise Votes Secured by Overall Top Five Parties in Barhaj Assembly in Assembly Election (AE) under Bansgaon Parliamentary Constituency in Uttar Pradesh (2022)

Number of Polling Station	Winner - Deepak Kumar Mishra "Shaka" (BJP)	Runner-up - Murli Manohar Jaiswal (SP)	3rd - Vinay Lalsahab Tiwari (BSP)	4th - Ramjee Giri (INC)	5th - Bijay Shanker (IND)	NOTA	Other	Total Votes Secured
36	203	228	166	6	2	6	7	618
37	218	356	121	8	0	0	14	717
38	102	315	233	10	4	2	16	682
39	159	253	6	2	0	4	6	430
40	194	137	140	3	1	6	6	487
41	312	255	13	8	4	9	11	612
42	154	293	19	4	3	6	3	482
43	309	83	1	5	2	8	3	411
44	324	186	53	6	4	11	8	592
45	125	117	48	4	0	2	3	299
46	283	171	178	10	3	13	16	674
47	283	300	8	1	6	13	12	623
48	405	91	14	2	0	12	9	533
49	281	160	61	4	0	3	9	518
50	222	244	8	1	5	13	7	500
51	294	151	21	8	2	2	5	483
52	188	126	20	4	1	7	1	347
53	81	20	124	3	0	2	8	238
54	131	166	6	6	13	2	2	326
55	401	149	6	5	2	12	8	583
56	280	72	5	2	2	2	7	370
57	143	166	27	10	1	3	4	354
58	285	183	6	5	0	3	5	487
59	135	148	31	7	2	0	1	324
60	231	209	29	7	3	10	7	496
61	179	192	62	3	9	6	14	465
62	150	188	84	3	2	4	6	437
63	166	171	161	4	0	4	4	510
64	194	128	3	2	1	2	8	338
65	247	330	14	13	2	4	4	614
66	133	234	45	8	2	2	2	426
67	167	234	28	6	2	4	13	454
68	334	260	85	7	1	11	9	707
69	270	165	156	4	0	3	5	603
70	390	126	17	10	5	6	7	561

Contd....

Polling Station Level Election Results

Winner, Runner-up and 3rd Party Position & Winning Margin According to Polling Stations in Barhaj Assembly in Assembly Election (AE) under Bangsaon Parliamentary Constituency in Uttar Pradesh (2022)

Polling Station Number	Winner Party	Winner Votes (%)	Runner-up Party	Runner-up Votes (%)	Winning Margin Votes (%)	Third Party	Third Party Votes (%)	Other Votes (%)
71	SP	194 (50.13)	BJP	126 (32.56)	68 (17.57)	BSP	52 (13.44)	15 (3.88)
72	BJP	134 (47.35)	BSP	83 (29.33)	51 (18.02)	SP	55 (19.43)	11 (3.89)
73	BJP	157 (40.99)	SP	111 (28.98)	46 (12.01)	BSP	102 (26.63)	13 (3.39)
74	BJP	222 (58.12)	SP	78 (20.42)	144 (37.7)	BSP	75 (19.63)	7 (1.83)
75	SP	333 (75.68)	BJP	66 (15)	267 (60.68)	BSP	20 (4.55)	21 (4.77)
76	BJP	258 (61.43)	SP	146 (34.76)	112 (26.67)	BSP	8 (1.9)	8 (1.9)
77	SP	97 (46.86)	BJP	88 (42.51)	9 (4.35)	BSP	18 (8.7)	4 (1.93)
78	SP	209 (48.95)	BJP	179 (41.92)	30 (7.03)	INC	9 (2.11)	30 (7.03)
79	BJP	256 (59.26)	SP	152 (35.19)	104 (24.07)	BSP	6 (1.39)	18 (4.17)
80	BSP	193 (46.51)	BJP	152 (36.63)	41 (9.88)	SP	50 (12.05)	20 (4.82)
81	BJP	176 (43.03)	SP	139 (33.99)	37 (9.04)	BSP	66 (16.14)	28 (6.85)
82	BJP	254 (49.03)	SP	183 (35.33)	71 (13.7)	BSP	70 (13.51)	11 (2.12)
83	BJP	297 (75.77)	SP	63 (16.07)	234 (59.7)	BSP	14 (3.57)	18 (4.59)
84	SP	247 (65.87)	BJP	94 (25.07)	153 (40.8)	BSP	21 (5.6)	13 (3.47)
85	SP	200 (55.1)	BJP	141 (38.84)	59 (16.26)	BSP	11 (3.03)	11 (3.03)
86	BJP	331 (54.17)	SP	164 (26.84)	167 (27.33)	BSP	80 (13.09)	36 (5.89)
87	SP	529 (82.4)	BJP	65 (10.12)	464 (72.28)	INC	12 (1.87)	36 (5.61)
88	BJP	210 (48.05)	SP	138 (31.58)	72 (16.47)	BSP	64 (14.65)	25 (5.72)
89	SP	385 (59.05)	BJP	227 (34.82)	158 (24.23)	BSP	22 (3.37)	18 (2.76)
90	SP	273 (49.91)	BJP	140 (25.59)	133 (24.32)	BSP	117 (21.39)	17 (3.11)
91	BJP	342 (73.08)	SP	107 (22.86)	235 (50.22)	INC	5 (1.07)	14 (2.99)
92	SP	230 (58.67)	BSP	110 (28.06)	120 (30.61)	BJP	39 (9.95)	13 (3.32)
93	SP	213 (53.25)	BJP	124 (31)	89 (22.25)	BSP	53 (13.25)	10 (2.5)
94	BJP	338 (57.58)	SP	180 (30.66)	158 (26.92)	BSP	51 (8.69)	18 (3.07)
95	SP	280 (60.09)	BJP	124 (26.61)	156 (33.48)	BSP	48 (10.3)	14 (3)
96	BJP	364 (63.3)	SP	180 (31.3)	184 (32)	BSP	12 (2.09)	19 (3.3)
97	BJP	277 (42.81)	SP	214 (33.08)	63 (9.73)	BSP	121 (18.7)	35 (5.41)
98	BJP	323 (49.24)	SP	155 (23.63)	168 (25.61)	BSP	152 (23.17)	26 (3.96)
99	BJP	201 (60.36)	SP	122 (36.64)	79 (23.72)	INC	3 (0.9)	7 (2.1)
100	BJP	285 (46.57)	SP	244 (39.87)	41 (6.7)	BSP	49 (8.01)	34 (5.56)
101	SP	155 (42.12)	BJP	151 (41.03)	4 (1.09)	BSP	44 (11.96)	18 (4.89)
102	BJP	214 (62.03)	BSP	67 (19.42)	147 (42.61)	SP	49 (14.2)	15 (4.35)
103	SP	181 (46.29)	BJP	148 (37.85)	33 (8.44)	BSP	40 (10.23)	22 (5.63)
104	SP	305 (55.76)	BJP	209 (38.21)	96 (17.55)	BSP	16 (2.93)	17 (3.11)
105	BJP	259 (50.1)	SP	150 (29.01)	109 (21.09)	BSP	82 (15.86)	26 (5.03)

Contd....

Socio-Economic Amenities - Rural

Access to Education Facilities

Particulars	Number of Villages (% of Population)				
	Available	Not Available	If Not Available (Distance of Nearest Facility)		
			A	B	C
Govt. Primary School	215 (84)	95 (16)	55 (7)	0 (0)	1 (0)
Private Primary School	49 (32)	261 (68)	5 (1)	0 (0)	0 (0)
Govt. Middle School	111 (53)	199 (47)	118 (24)	9 (2)	3 (1)
Private Middle School	38 (26)	272 (74)	21 (6)	1 (1)	0 (0)
Govt. Secondary School	40 (23)	270 (77)	154 (36)	25 (7)	4 (1)
Private Secondary School	25 (19)	285 (81)	35 (10)	4 (2)	0 (0)
Govt. Senior Secondary School	29 (16)	281 (84)	152 (36)	38 (10)	8 (2)
Private Senior Secondary School	17 (16)	293 (84)	31 (9)	6 (3)	0 (0)
Govt. Arts and Science Degree College	14 (5)	296 (95)	66 (20)	67 (19)	71 (22)
Private Arts and Science Degree College	2 (1)	308 (99)	16 (5)	5 (3)	4 (2)
Govt. Engineering College	0 (0)	310 (100)	5 (1)	8 (4)	227 (72)
Private Engineering College	0 (0)	310 (100)	2 (1)	0 (0)	7 (3)
Govt. Medicine College	0 (0)	310 (100)	3 (1)	32 (12)	207 (66)
Private Medicine College	0 (0)	310 (100)	2 (1)	0 (0)	3 (1)
Govt. Management Institute	0 (0)	310 (100)	4 (1)	13 (3)	141 (45)
Private Management Institute	0 (0)	310 (100)	0 (0)	0 (0)	10 (4)
Govt. Polytechnic	1 (0)	309 (100)	3 (0)	17 (7)	231 (69)
Private Polytechnic	0 (0)	310 (100)	1 (1)	0 (0)	5 (5)
Govt. Vocational Training School/ITI	1 (0)	309 (100)	3 (1)	25 (8)	223 (71)
Private Vocational Training School/ITI	0 (0)	310 (100)	1 (1)	2 (0)	9 (3)
Govt. Non Formal Training Centre	30 (10)	280 (90)	4 (2)	25 (9)	136 (42)
Private Non Formal Training Centre	0 (0)	310 (100)	0 (0)	0 (0)	8 (3)
Govt. School For Disabled	40 (12)	270 (88)	1 (0)	10 (4)	108 (34)
Private School For Disabled	0 (0)	310 (100)	0 (0)	0 (0)	2 (1)
Government Others	71 (23)	239 (77)	1 (1)	0 (0)	1 (0)
Private Others	0 (0)	310 (100)	0 (0)	0 (0)	0 (0)

Note : Distance A : Less than 5 km; B : Between 5-10 km; C : 10+ km.; Source : Data Analysis is based on 2011 Census.

DISCLAIMER

The Terms of Use and Disclaimer of Datanet India Private Limited (hereinafter referred to as "Datanet") for use of this analysis report of **Barhaj Assembly Constituency (Barhaj Vidhan Sabha)** :-

1. **Assembly Factbook™** is a Registered Trade Mark owned by Datanet.
2. All the maps are sketched and graphical representation only and have not been drawn to the scale and also not to represent the actual geographical area or boundary of the unit.
3. The data for the aforesaid analysis is based on authentic sources and has been culled from the various publications of Census, CSO and NSSO for district and block level data, various central and state government departments, Central & State Elections Commissions and the concerned Returning Officers' releases, Electoral Rolls, Election results and allied publications, internal assessment, surveys, estimates and analysis. Therefore, certain adjustment of data at micro level may have been done to arrive closer to the macro data.
4. Data have been provided on an "As Is" and "As AVAILABLE" basis
5. The colours shown in the maps or diagram and charts of a particular party, alliance or AC are indicative and do not represent them.
6. This publication which includes maps, sheets, graphs and data would be the property under copyright of Datanet only. The user may use these for its internal study, analysis and research purposes. It's public display, re-selling or any commercial uses by the user are not allowed.
7. Datanet has taken due care and caution in compilation and processing of data and allied information, but does not guarantee the accuracy, adequacy or completeness of any information/analysis and will be not responsible for any errors or omissions or for the results obtained from the use of such information/analysis.
8. All the contents for the publication have been culled from various authentic sources and Datanet reasonably believes such sources to be reliable, but does not make any representations, express or implied as to the accuracy or fitness of use of such information. The information or contents of the information/analysis do not constitute advice and should not be relied upon in making (or refraining from making) any decision. Any reliance placed upon the information provided by Datanet is the sole responsibility and strictly at the user's risk.
9. In no event will Datanet be liable for any damages (including, without limitation, damages for loss of business projects, or loss of profits) arising in contract, tort or otherwise from the use of or inability to use any of its contents, or from any action taken (or refrained from being taken) as a result of using the analysis or any of its contents. Datanet its directors, owners, editors, officials, employees, distributor and agents or any associate will not be liable for any errors in the information contained or any consequences arising from the use of the contents of the provided information/analysis.
10. If any provision of these terms and conditions is held invalid or illegal or unenforceable for any reason by any court of competent jurisdiction, such provision shall be severed and the remainder of provisions of the terms and conditions shall continue in full force and effect as if the Term of Use had been executed with the invalid, illegal or unenforceable provision eliminated.
11. If there are any discrepancies in the information provided, please bring it to attention of Datanet for suitable rectification measures.

Buy Online This Complete Book At
Datanet India eBooks Store

www.indiastatpublications.com

or go directly at

[http://www.indiastatpublications.com/
Assembly_factbook/Uttar Pradesh/Bansgaon/ Barhaj](http://www.indiastatpublications.com/Assembly_factbook/Uttar%20Pradesh/Bansgaon/Barhaj)

 **indiastat**elections

ISBN : 978-93-5905-827-6



9 789359 058276