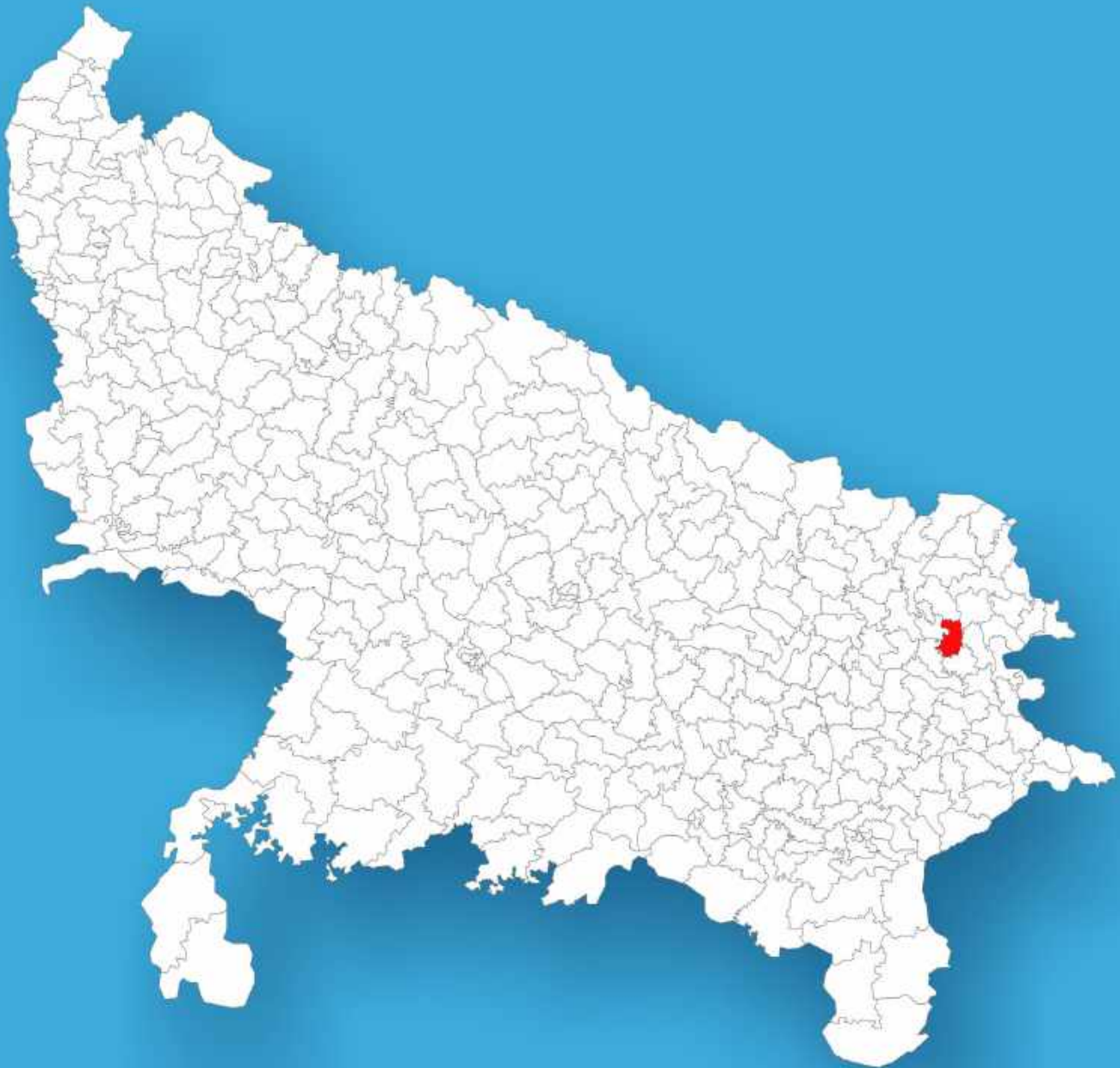




Uttar Pradesh

Assembly Factbook™

Chauri-Chaura Assembly Constituency



Key Electoral Data of Chauri-Chaura
Assembly Constituency (Vidhan Sabha)

Uttar Pradesh

Assembly Factbook™

Chauri-Chaura Assembly Constituency



Chauri-Chaura Vidhan Sabha

Editor & Director

Dr. R.K. Thukral

Research Editor

Dr. Shafeeq Rahman

**Compiled, Researched and Published by
Datanet India Pvt. Ltd.**

D-100, 1st Floor,

Okhla Industrial Area, Phase-I,

New Delhi- 110020.

Ph.: 91-11- 43580781-84

Email : support@indiastatpublications.com

Website : www.indiastatelections.com

Online Book Store :

www.indiastatpublications.com

Report No. : AFB/UP-326-0125

ISBN : 978-93-5822-876-2

First Edition : January, 2018

Eighth Updated Edition : January, 2025

Price : Rs.11500/-

US\$ 310

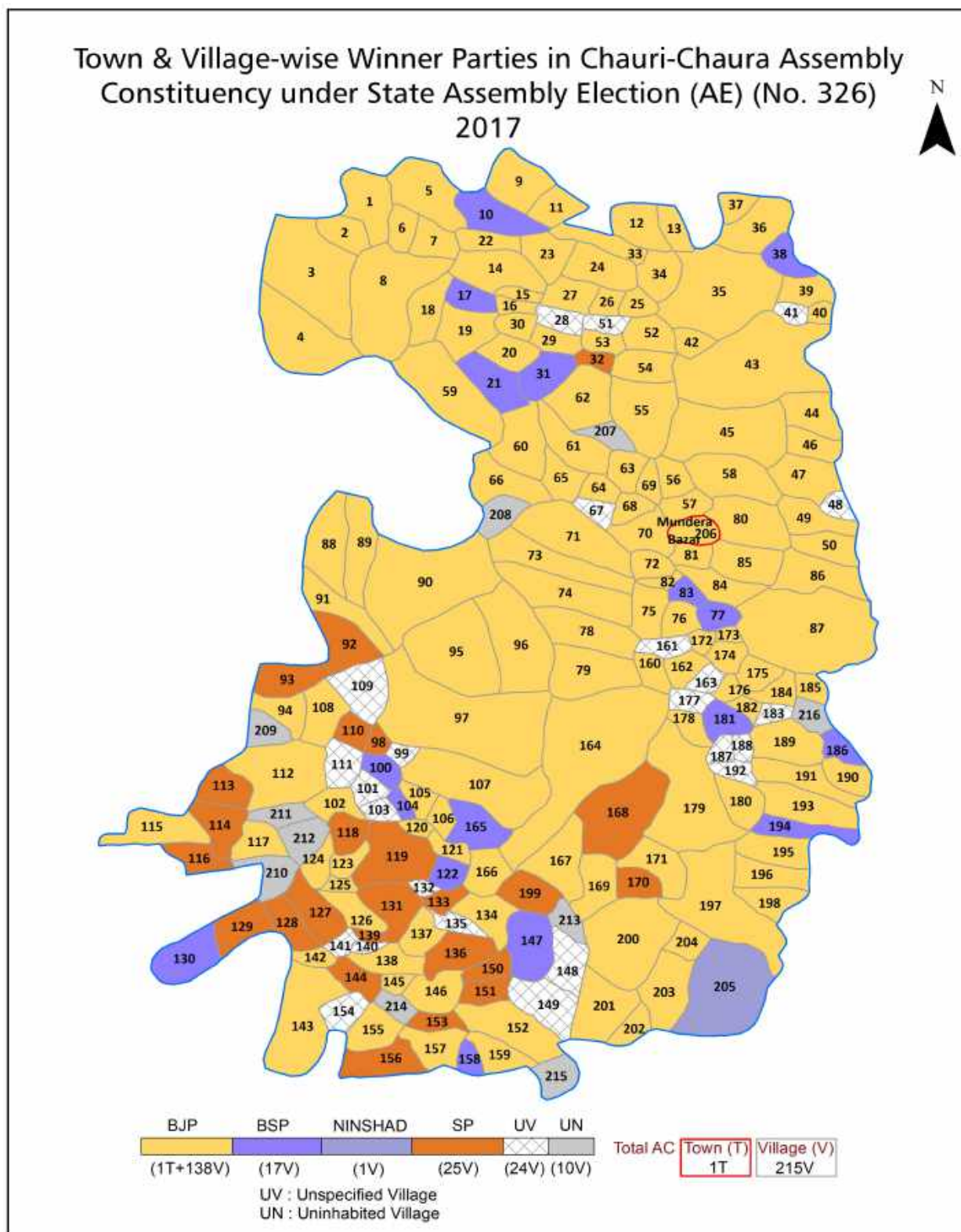
© Datanet India Pvt. Ltd.

All rights reserved. No part of this book may be reproduced, stored in a retrieval system or transmitted in any form or by any means, mechanical photocopying, photographing, scanning, recording or otherwise without the prior written permission of the publisher. Please refer to Disclaimer at page no. 297 for the use of this publication.

Printed in India

No.	Particulars	Page No.
	Introduction	
1	Assembly Constituency - (Vidhan Sabha) at a Glance Features of Assembly as per Delimitation Commission of India (2008)	1-2
	Location and Political Maps	
2	Location Map Boundaries of Assembly Constituency - (Vidhan Sabha) in District Boundaries of Assembly Constituency under Parliamentary Constituency - (Lok Sabha) Town & Village-wise Winner Parties-2024, 2022, 2019, 2017, 2014, 2012 and 2009	3-11
	Administrative Setup (2011)	
3	District Sub-district Towns Villages Inhabited Villages Uninhabited Villages Village Panchayat Intermediate Panchayat	12-23
	Demographics (2011)	
4	Population Households Rural/Urban Population Towns and Villages by Population Size Sex Ratio (Total & 0-6 Years) Religious Population Social Population Literacy Rate	24-25
	Electoral Features	
5	Important Dates of Last Elections Held Electors by Gender Service Electors Voters Voters Turnout Polling Stations & Average Number of Electors per Polling Station Electors by Age Group Present Elected Representatives	26-31
	Historical Summary Election Results	
6	Vote Share of Major Parties Winning Margin (Number & Percentage) Polarity of Parties Summary Result of Assembly Segment of Parliamentary Election 2024, 2019, 2014 and 2009 Summary Result of Assembly Elections 2022, 2017 and 2012	32-41
	Polling Station Level Election Results	
7	Name and Number of Polling Station 2024, 2022, 2019, 2017, 2014, 2012 and 2009 Polling Station-wise Electors, Voters & Voters Turnout 2024, 2022, 2019, 2017, 2014, 2012 and 2009 Polling Station wise Elections Results 2024, 2022, 2019, 2017, 2014, 2012 and 2009	42-260
8	Panchayat and Local Bodies Election Results Panchayat Result 2015	261-275
	Share of Assembly Constituency	
9	Share of Assembly Constituency - (Vidhan Sabha) in State, District and Parliamentary Constituency - (Lok Sabha)	276
	Socio-Economic Amenities (2011)	
10	Access to Administrative Units Agricultural, Manufacturing and Industrial Commodities Demographic Indicators Education Health & Manpower Drinking Water Supply Sanitation Entertainment and Recreations Infrastructure Power Food Allocation Distribution and Marketing of Agriculture Commodities Infrastructure Transport and Road Infrastructure Communication Banking and Financial Services Land Use Irrigation Source	278-292
11	Abbreviation & Sources	293-296
12	Disclaimer	297

Location & Political Map



Administrative Setup

List of Village Panchayat & Intermediate Panchayat (Block) Name - 2011

Village Name	Village Panchayat Name	Intermediate Panchayat Name
Ahirauli	Pansrahi	Sardarnagar
Amari	Gopalpur	Brahmpur
Amdiha	Amdiha	Brahmpur
Amkol	Amanmol	Sardarnagar
Araji Basdila	Araji Basdila	Pipraich
Araji Jagdish Pur	Raji Jagdishpur	Brahmpur
Araji Mataoni	Madpar	Pipraich
Awadha Pur	Awadhpur	Sardarnagar
Awagir	Gopalapur	Brahmpur
Ayodhya Chak	Ayodhyachak	Sardarnagar
Badahara	Silhata Mundera	Brahmpur
Bagani	Basuhi Gorsaira	Brahmpur
Baghar	Vaghad	Sardarnagar
Baiju Diha	Baijudiha	Brahmpur
Baikunth Pur	Baikunthpur	Sardarnagar
Bairwa	Pakarpura	Brahmpur
Bak Sunri	Baksuri	Brahmpur
Bal Bujurg	Chaurichaura	Sardarnagar
Bal Khurd	Chaurichaura	Sardarnagar
Bargadwa	Semrauna	Khorabar
Barhi	Varhi	Sardarnagar
Barhi	Varahi	Brahmpur
Basahia	Vasahiya	Sardarnagar
Basdila	Basdiha	Sardarnagar
Basuhi	Basuhi Gorsaira	Brahmpur
Baudhha	Bautha	Brahmpur
Belhi	Laxmanpur	Brahmpur
Belva Bujurg	Belawa Babu	Sardarnagar
Belwa	Belwa	Brahmpur

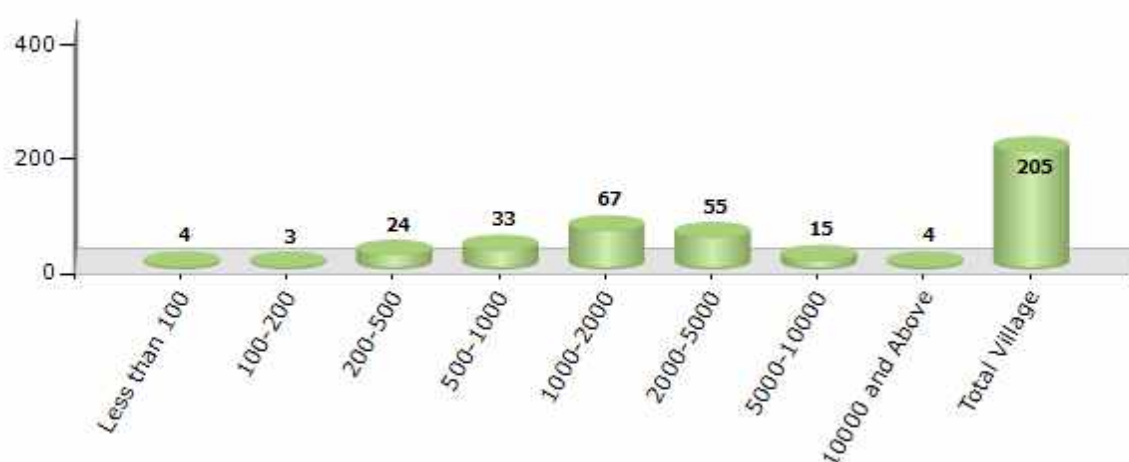
Contd....

Demographics

Number of Villages by Population Size - 2011

Less than 100	100-200	200-500	500-1000	1000-2000	2000-5000	5000-10000	10000 and Above	Total Village
4	3	24	33	67	55	15	4	205

Number of Villages by Population Size - 2011



Number of Towns by Population Size - 2011

Less than 4999	5000-9999	10000-19999	20000-49999	50000-99999	100000 and Above	Total Town
0	0	1	0	0	0	1

Number of Towns by Population Size - 2011

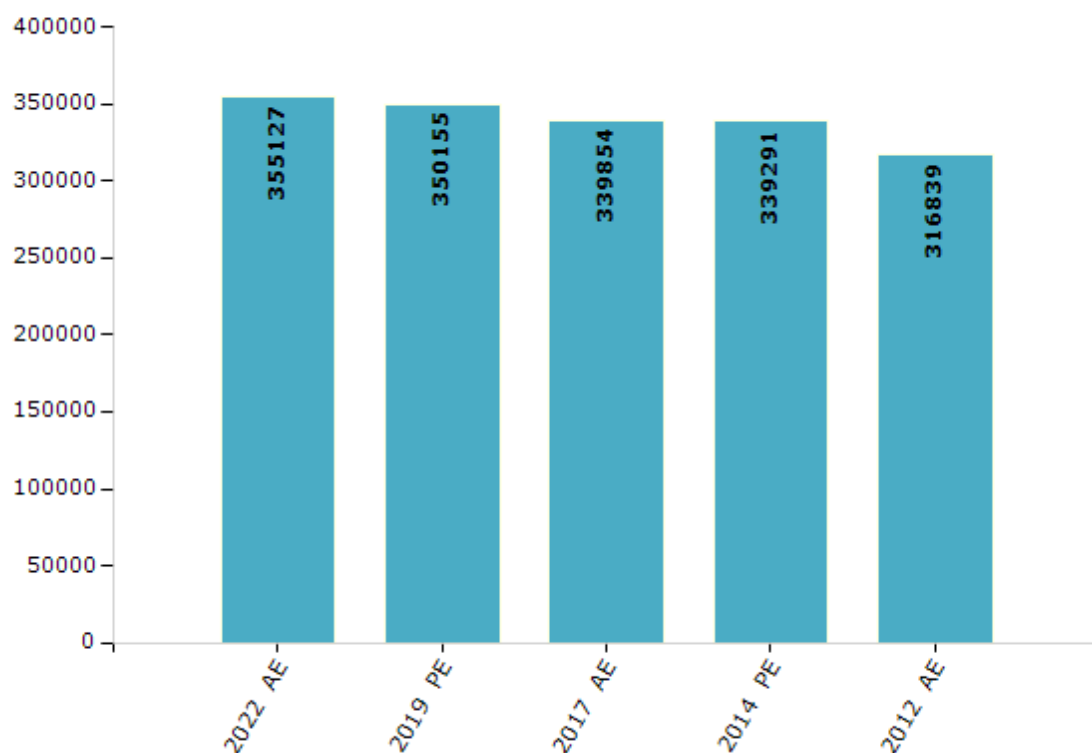


Electoral Features

Electors by Male & Female

Year	Male	Female	Others	Total	Year	Male	Female	Others	Total
2022 AE	192010	163075	42	355127	1991 AE	-	-	-	-
2019 PE	192159	157961	35	350155	1989 AE	-	-	-	-
2017 AE	189445	150383	26	339854	1985 AE	-	-	-	-
2014 PE	189491	149771	29	339291	1980 AE	-	-	-	-
2012 AE	178724	138103	12	316839	1977 AE	-	-	-	-
2009 PE	-	-	-	-	1974 AE	-	-	-	-
2007 AE	-	-	-	-	1969 AE	-	-	-	-
2004 PE	-	-	-	-	1967 AE	-	-	-	-
2002 AE	-	-	-	-	1962 AE	-	-	-	-
1999 PE	-	-	-	-	1957 AE	-	-	-	-
1996 AE	-	-	-	-	1952 AE	-	-	-	-
1993 AE	-	-	-	-					

Number of Electors



Note : AE : Assembly Election, PE : Assembly Segment of Parliamentary Election

Historical Summary Election Results

Summary Result of Assembly Election - 2017

Candidate Name	Party	Votes	Votes %
Sangeeta Yadav	BJP	87863	45.35
Manurojan Yadav	SP	42203	21.79
Jai Prakash	BSP	37478	19.35
Ishvar Chand	NINSHAD	13048	6.74
Dudhnath Kewat	NCP	2045	1.06
Amar Singh Paswan	BMUP	1340	0.69
Rakesh	IND	1268	0.65
Fakhruddin Ali	IND	882	0.46
Adya	RLD	846	0.44
Bhola Prasad	GGP	831	0.43
Suresh	IND	757	0.39
Sarvadanand	MNVP	627	0.32
Daya Shankar Nishad	RMGP	611	0.32
Virendra Tiwari	SHS	556	0.29
Virendra Vikram Singh	IND	539	0.28
Amit Dubey Urf Chandan	IND	449	0.23
Ramkishun	LD	390	0.2
Rajan Yadav Urf Arthi Baba	IND	383	0.2
Baijnath Verma	BASAP	259	0.13
Surbjit	IND	199	0.1
	NOTA	1150	0.59

Polling Station Level Election Results

Number and Name of Polling Stations (PS) (2022)

Number of Polling Stations	Name of Polling Stations	Number of Polling Stations	Name of Polling Stations
1	P.P. Rudrapur Room N0.1	22	J.H.S.Bhaishan Room N0.2
2	P.P. Rudrapur Room N0.2	23	J.H.S.Bhaishan Room N0.3
3	P.P. Rudrapur Room N0.3	24	P.P Bhaishan N0.2 Room N0.1
4	P.P Rudrapur Kusumhi Bazar Room N0.1	25	P.P Bhaishan N0.2 Room N0.2
5	P.P Rudrapur Kusumhi Bazar Room N0.3	26	P.P Kusumhi Room N0.1
6	P.P Rudrapur Kusumhi Bazar Room N0.2	27	P.P Kusumhi Room N0.2
7	P.P Baharampur Room N0.1	28	P.P Araji Matauni Room N0.1
8	P.P Baharampur Room N0.2	29	P.P Araji Basdila Room N0.1
9	P.P Baharampur Room N0.3	30	P.P Araji Basdila Room N0.2
10	P.P Baharampur Room N0.1 Second	31	J.I.C Madapar Room N0.1
11	P.P Baharampur Room N0.2 Second	32	J.I.C Madapar Room N0.3
12	P.P Ramnagar Karjaha Room N0.1	33	J.I.C Madapar Room N0.2
13	P.P Ramnagar Karjaha Room N0.2	34	P.P Mathiya Bujurg Dacchari Room
14	P.P Ramnagar Karjaha One Room Bhawan	35	P.P Malmaliya Uttari Room
15	P.P Ramnagar Karjaha One Room Bhawan	36	L.B.Sh.I.C.Jagdishpur Room N0.1
16	P.P Ramnagar Karjaha One Room Bhawan	37	L.B.Sh.I.C.Jagdishpur Room N0.4
17	P.P Bhaishan Room N0.1	38	L.B.Sh.I.C.Jagdishpur Room N0.2
18	P.P Bhaishan Room N0.4	39	L.B.Sh.I.C.Jagdishpur Room N0.3
19	P.P Bhaishan Room N0.2	40	P.M.V. Siswa Urf Chankapur Room N0.1
20	P.P Bhaishan Room N0.3	41	P.M.V. Siswa Urf Chankapur Room N0.2
21	J.H.S.Bhaishan Room N0.1	42	P.P Bhatgawa Room N0.1

Contd....

Polling Station Level Election Results

Polling Station-wise Votes Secured by Overall Top Five Parties in Chauri-Chaura Assembly in Assembly Election (AE) under Bangsaon Parliamentary Constituency in Uttar Pradesh (2022)

Number of Polling Station	Winner - Sarvan Kumar Nishad (BJP)	Runner-up - Brijesh Chandra Lal (SP)	3rd - Ajay Kumar Singh (IND)	4th - Virendra (BSP)	5th - Jitendra (INC)	NOTA	Other	Total Votes Secured
36	415	87	65	8	6	0	12	593
37	313	61	116	6	6	0	2	504
38	511	87	151	13	3	0	15	780
39	205	53	26	177	1	0	9	471
40	239	189	73	8	4	0	2	515
41	356	204	55	4	6	0	10	635
42	321	81	124	210	7	0	7	750
43	273	44	139	47	1	0	14	518
44	270	84	196	105	0	0	10	665
45	196	95	67	176	1	0	7	542
46	329	28	96	25	2	0	21	501
47	301	130	103	83	4	0	13	634
48	249	199	65	113	8	0	39	673
49	191	182	72	210	7	0	15	677
50	316	198	37	42	8	0	7	608
51	534	125	25	76	7	0	24	791
52	162	112	187	311	1	0	15	788
53	182	218	138	22	2	0	2	564
54	113	67	75	187	13	0	16	471
55	119	143	83	158	4	0	18	525
56	175	64	157	16	0	0	6	418
57	265	36	50	81	10	0	11	453
58	174	40	60	69	1	0	39	383
59	229	130	62	5	2	0	11	439
60	203	166	118	16	6	0	9	518
61	325	86	198	29	3	0	9	650
62	102	127	116	21	2	0	2	370
63	209	99	160	39	7	0	16	530
64	109	87	120	141	3	0	3	463
65	165	283	40	86	4	0	2	580
66	253	111	123	27	5	0	6	525
67	157	210	42	104	5	0	3	521
68	245	74	171	65	1	0	9	565
69	205	52	171	8	11	0	11	458
70	92	148	50	54	7	0	4	355

Contd....

Polling Station Level Election Results

Winner, Runner-up and 3rd Party Position & Winning Margin According to Polling Stations in Chauri-Chaura Assembly in Assembly Election (AE) under Bansgaon Parliamentary Constituency in Uttar Pradesh (2022)

Polling Station Number	Winner Party	Winner Votes (%)	Runner-up Party	Runner-up Votes (%)	Winning Margin Votes (%)	Third Party	Third Party Votes (%)	Other Votes (%)
71	BJP	181 (50.84)	IND (AKS)	96 (26.97)	85 (23.87)	SP	52 (14.61)	27 (7.58)
72	IND (AKS)	162 (32.6)	BJP	156 (31.39)	6 (1.21)	BSP	120 (24.14)	59 (11.87)
73	IND (AKS)	166 (36.24)	SP	107 (23.36)	59 (12.88)	BJP	88 (19.21)	97 (21.18)
74	IND (AKS)	153 (34.62)	SP	146 (33.03)	7 (1.59)	BJP	116 (26.24)	27 (6.11)
75	SP	240 (54.92)	BJP	71 (16.25)	169 (38.67)	BSP	54 (12.36)	72 (16.48)
76	SP	146 (35.18)	IND (AKS)	120 (28.92)	26 (6.26)	BJP	112 (26.99)	37 (8.92)
77	SP	190 (38.62)	BJP	162 (32.93)	28 (5.69)	IND (AKS)	67 (13.62)	73 (14.84)
78	BJP	191 (39.22)	SP	170 (34.91)	21 (4.31)	IND (AKS)	108 (22.18)	18 (3.7)
79	BJP	241 (50.95)	SP	114 (24.1)	127 (26.85)	IND (AKS)	99 (20.93)	19 (4.02)
80	IND (AKS)	190 (35.51)	SP	180 (33.64)	10 (1.87)	BJP	131 (24.49)	34 (6.36)
81	IND (AKS)	216 (48.43)	BJP	146 (32.74)	70 (15.69)	SP	63 (14.13)	21 (4.71)
82	BJP	246 (42.12)	IND (AKS)	180 (30.82)	66 (11.3)	SP	136 (23.29)	22 (3.77)
83	IND (AKS)	332 (54.79)	BJP	124 (20.46)	208 (34.33)	SP	106 (17.49)	44 (7.26)
84	IND (AKS)	176 (29.68)	BSP	168 (28.33)	8 (1.35)	BJP	163 (27.49)	86 (14.5)
85	BJP	258 (45.1)	SP	157 (27.45)	101 (17.65)	IND (AKS)	100 (17.48)	57 (9.97)
86	IND (AKS)	273 (53.53)	BJP	113 (22.16)	160 (31.37)	SP	59 (11.57)	65 (12.75)
87	BJP	151 (27.55)	IND (AKS)	132 (24.09)	19 (3.46)	SP	131 (23.91)	134 (24.45)
88	BJP	154 (32.63)	SP	154 (32.63)	0 (0)	IND (AKS)	117 (24.79)	47 (9.96)
89	IND (AKS)	443 (65.44)	BJP	107 (15.81)	336 (49.63)	SP	68 (10.04)	59 (8.71)
90	IND (AKS)	269 (37.94)	BJP	143 (20.17)	126 (17.77)	BSP	143 (20.17)	154 (21.72)
91	IND (AKS)	233 (43.07)	SP	148 (27.36)	85 (15.71)	BJP	93 (17.19)	67 (12.38)
92	IND (AKS)	199 (39.96)	SP	150 (30.12)	49 (9.84)	BJP	109 (21.89)	40 (8.03)
93	IND (AKS)	181 (35.63)	BJP	141 (27.76)	40 (7.87)	BSP	107 (21.06)	79 (15.55)
94	BJP	203 (49.03)	SP	144 (34.78)	59 (14.25)	IND (AKS)	50 (12.08)	17 (4.11)
95	BJP	223 (56.03)	IND (AKS)	103 (25.88)	120 (30.15)	BSP	42 (10.55)	30 (7.54)
96	IND (AKS)	226 (33.43)	SP	211 (31.21)	15 (2.22)	BJP	197 (29.14)	42 (6.21)
97	SP	296 (46.84)	BJP	185 (29.27)	111 (17.57)	IND (AKS)	108 (17.09)	43 (6.8)
98	BJP	172 (29.5)	IND (AKS)	166 (28.47)	6 (1.03)	BSP	146 (25.04)	99 (16.98)
99	BJP	161 (38.52)	BSP	100 (23.92)	61 (14.6)	IND (AKS)	68 (16.27)	89 (21.29)
100	BJP	225 (48.6)	IND (AKS)	115 (24.84)	110 (23.76)	BSP	67 (14.47)	56 (12.1)
101	BJP	190 (45.67)	BSP	124 (29.81)	66 (15.86)	IND (AKS)	66 (15.87)	36 (8.65)
102	BJP	321 (54.78)	SP	145 (24.74)	176 (30.04)	IND (AKS)	65 (11.09)	55 (9.39)
103	BJP	211 (34.42)	SP	172 (28.06)	39 (6.36)	BSP	147 (23.98)	83 (13.54)
104	BJP	302 (42.9)	BSP	180 (25.57)	122 (17.33)	IND (AKS)	169 (24.01)	53 (7.53)
105	BJP	227 (46.23)	IND (AKS)	137 (27.9)	90 (18.33)	SP	90 (18.33)	37 (7.54)

Contd....

Socio-Economic Amenities - Rural

Access to Education Facilities

Particulars	Number of Villages (% of Population)				
	Available	Not Available	If Not Available (Distance of Nearest Facility)		
			A	B	C
Govt. Primary School	151 (81)	54 (19)	27 (3)	1 (0)	1 (0)
Private Primary School	11 (13)	194 (87)	0 (0)	0 (0)	0 (0)
Govt. Middle School	73 (54)	132 (46)	55 (13)	13 (5)	1 (0)
Private Middle School	6 (10)	199 (90)	18 (4)	6 (2)	0 (0)
Govt. Secondary School	26 (25)	179 (75)	59 (21)	32 (11)	6 (2)
Private Secondary School	10 (19)	195 (81)	30 (10)	18 (5)	0 (0)
Govt. Senior Secondary School	16 (20)	189 (80)	66 (23)	37 (12)	6 (2)
Private Senior Secondary School	11 (20)	194 (80)	24 (8)	14 (4)	1 (0)
Govt. Arts and Science Degree College	0 (0)	205 (100)	23 (11)	14 (4)	53 (34)
Private Arts and Science Degree College	0 (0)	205 (100)	26 (9)	39 (15)	10 (5)
Govt. Engineering College	0 (0)	205 (100)	2 (1)	6 (1)	166 (84)
Private Engineering College	0 (0)	205 (100)	0 (0)	2 (1)	1 (0)
Govt. Medicine College	0 (0)	205 (100)	10 (6)	7 (2)	156 (77)
Private Medicine College	0 (0)	205 (100)	0 (0)	0 (0)	2 (1)
Govt. Management Institute	0 (0)	205 (100)	1 (0)	4 (1)	104 (56)
Private Management Institute	0 (0)	205 (100)	2 (0)	3 (1)	31 (16)
Govt. Polytechnic	0 (0)	205 (100)	0 (0)	4 (1)	171 (86)
Private Polytechnic	0 (0)	205 (100)	1 (0)	0 (0)	5 (2)
Govt. Vocational Training School/ITI	0 (0)	205 (100)	2 (1)	2 (0)	174 (86)
Private Vocational Training School/ITI	0 (0)	205 (100)	0 (0)	0 (0)	3 (1)
Govt. Non Formal Training Centre	0 (0)	205 (100)	3 (1)	3 (1)	128 (68)
Private Non Formal Training Centre	0 (0)	205 (100)	0 (0)	0 (0)	2 (1)
Govt. School For Disabled	0 (0)	205 (100)	1 (0)	10 (4)	121 (65)
Private School For Disabled	0 (0)	205 (100)	0 (0)	0 (0)	3 (1)
Government Others	0 (0)	205 (100)	0 (0)	0 (0)	3 (2)
Private Others	0 (0)	205 (100)	0 (0)	0 (0)	0 (0)

Note : Distance A : Less than 5 km; B : Between 5-10 km; C : 10+ km.; Source : Data Analysis is based on 2011 Census.

DISCLAIMER

The Terms of Use and Disclaimer of Datanet India Private Limited (hereinafter referred to as "Datanet") for use of this analysis report of **Chauri-Chaura Assembly Constituency (Chauri-Chaura Vidhan Sabha)** :-

1. **Assembly Factbook™** is a Registered Trade Mark owned by Datanet.
2. All the maps are sketched and graphical representation only and have not been drawn to the scale and also not to represent the actual geographical area or boundary of the unit.
3. The data for the aforesaid analysis is based on authentic sources and has been culled from the various publications of Census, CSO and NSSO for district and block level data, various central and state government departments, Central & State Elections Commissions and the concerned Returning Officers' releases, Electoral Rolls, Election results and allied publications, internal assessment, surveys, estimates and analysis. Therefore, certain adjustment of data at micro level may have been done to arrive closer to the macro data.
4. Data have been provided on an "As Is" and "As AVAILABLE" basis
5. The colours shown in the maps or diagram and charts of a particular party, alliance or AC are indicative and do not represent them.
6. This publication which includes maps, sheets, graphs and data would be the property under copyright of Datanet only. The user may use these for its internal study, analysis and research purposes. It's public display, re-selling or any commercial uses by the user are not allowed.
7. Datanet has taken due care and caution in compilation and processing of data and allied information, but does not guarantee the accuracy, adequacy or completeness of any information/analysis and will be not responsible for any errors or omissions or for the results obtained from the use of such information/analysis.
8. All the contents for the publication have been culled from various authentic sources and Datanet reasonably believes such sources to be reliable, but does not make any representations, express or implied as to the accuracy or fitness of use of such information. The information or contents of the information/analysis do not constitute advice and should not be relied upon in making (or refraining from making) any decision. Any reliance placed upon the information provided by Datanet is the sole responsibility and strictly at the user's risk.
9. In no event will Datanet be liable for any damages (including, without limitation, damages for loss of business projects, or loss of profits) arising in contract, tort or otherwise from the use of or inability to use any of its contents, or from any action taken (or refrained from being taken) as a result of using the analysis or any of its contents. Datanet its directors, owners, editors, officials, employees, distributor and agents or any associate will not be liable for any errors in the information contained or any consequences arising from the use of the contents of the provided information/analysis.
10. If any provision of these terms and conditions is held invalid or illegal or unenforceable for any reason by any court of competent jurisdiction, such provision shall be severed and the remainder of provisions of the terms and conditions shall continue in full force and effect as if the Term of Use had been executed with the invalid, illegal or unenforceable provision eliminated.
11. If there are any discrepancies in the information provided, please bring it to attention of Datanet for suitable rectification measures.

**Buy Online This Complete Book At
Datanet India eBooks Store**

www.indiastatpublications.com

or go directly at

**[http://www.indiastatpublications.com/
Assembly_factbook/Uttar Pradesh/Bansgaon/ Chauri-Chaura](http://www.indiastatpublications.com/Assembly_factbook/Uttar%20Pradesh/Bansgaon/Chauri-Chaura)**

 **indiastat**elections

ISBN : 978-93-5822-876-2



9 789358 228762