



Uttar Pradesh

# Assembly Factbook™

Chillupar Assembly Constituency



Key Electoral Data of Chillupar  
Assembly Constituency (Vidhan Sabha)

Uttar Pradesh

# **Assembly Factbook™**

Chillupar Assembly Constituency



Chillupar Vidhan Sabha

**Editor & Director**

Dr. R.K. Thukral

**Research Editor**

Dr. Shafeeq Rahman

**Compiled, Researched and Published by  
Datanet India Pvt. Ltd.**

D-100, 1st Floor,

Okhla Industrial Area, Phase-I,

New Delhi- 110020.

Ph.: 91-11- 43580781-84

Email : support@indiastatpublications.com

Website : www.indiastatelections.com

**Online Book Store :**

www.indiastatpublications.com

**Report No. :** AFB/UP-328-0123

**ISBN :** 978-93-5905-776-7

**First Edition :** January, 2018

**Sixth Updated Edition :** January, 2023

**Price :** Rs.11500/-

US\$ 310

**© Datanet India Pvt. Ltd.**

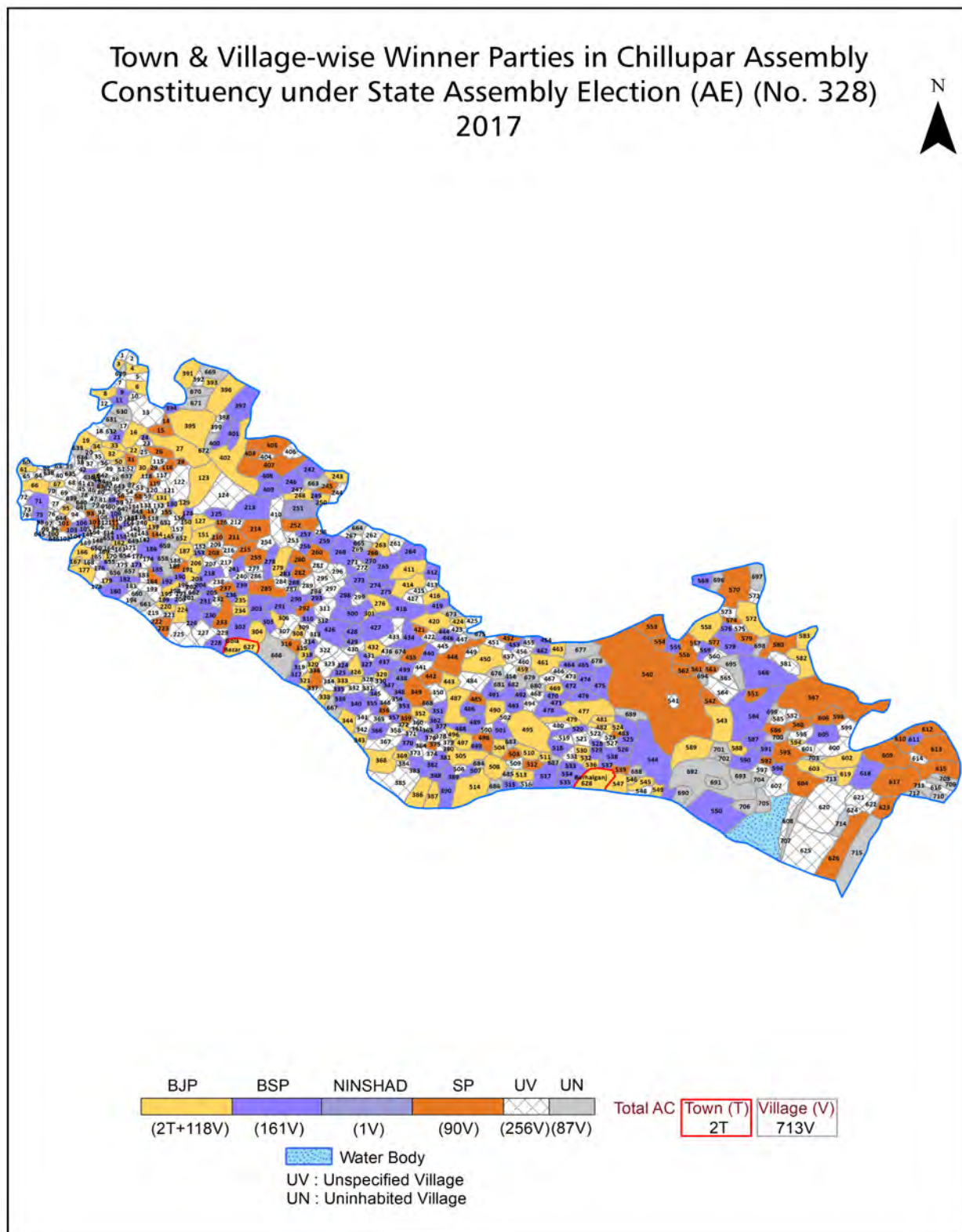
All rights reserved. No part of this book may be reproduced, stored in a retrieval system or transmitted in any form or by any means, mechanical photocopying, photographing, scanning, recording or otherwise without the prior written permission of the publisher. Please refer to Disclaimer at page no. 403 for the use of this publication.

Printed in India

No.	Particulars	Page No.
	<b>Introduction</b>	
1	Assembly Constituency - (Vidhan Sabha) at a Glance   Features of Assembly as per Delimitation Commission of India (2008)	1-2
	<b>Location and Political Maps</b>	
2	Location Map   Boundaries of Assembly Constituency - (Vidhan Sabha) in District   Boundaries of Assembly Constituency under Parliamentary Constituency - (Lok Sabha)   Town & Village-wise Winner Parties-2022, 2019, 2017, 2014, 2012 and 2009	3-11
	<b>Administrative Setup (2011)</b>	
3	District   Sub-district   Towns   Villages   Inhabited Villages   Uninhabited Villages   Village Panchayat   Intermediate Panchayat	12-43
	<b>Demographics (2011)</b>	
4	Population   Households   Rural/Urban Population   Towns and Villages by Population Size   Sex Ratio (Total & 0-6 Years)   Religious Population   Social Population   Literacy Rate	44-45
	<b>Electoral Features</b>	
5	Important Dates of Last Elections Held   Electors by Gender   Service Electors   Voters   Voters Turnout   Polling Stations & Average Number of Electors per Polling Station   Electors by Age Group   Present Elected Representatives	46-51
	<b>Historical Summary Election Results</b>	
6	Vote Share of Major Parties   Winning Margin (Number & Percentage)   Polarity of Parties   Summary Result of Assembly Segment of Parliamentary Election 2019, 2014, 2009, 2004 and 1999   Summary Result of Assembly Elections 2022, 2017, 2012, 2007, 2002, 1996, 1993, 1991, 1989, 1985, 1980, 1977, 1974, 1969, 1967, 1962 and 1957	52-76
	<b>Polling Station Level Election Results</b>	
7	Name and Number of Polling Station 2022, 2019, 2017, 2014, 2012 and 2009   Polling Station-wise Electors, Voters & Voters Turnout 2022, 2019, 2017, 2014, 2012 and 2009   Polling Station wise Elections Results 2022, 2019, 2017, 2014, 2012 and 2009	77-358
8	<b>Panchayat and Local Bodies Election Results</b> Panchayat Result 2015	359-381
	<b>Share of Assembly Constituency</b>	
9	Share of Assembly Constituency - (Vidhan Sabha) in State, District and Parliamentary Constituency - (Lok Sabha)	382
	<b>Socio-Economic Amenities (2011)</b>	
10	Access to Administrative Units   Agricultural, Manufacturing and Industrial Commodities   Demographic Indicators   Education   Health & Manpower   Drinking Water Supply   Sanitation   Entertainment and Recreations Infrastructure   Power   Food Allocation Distribution and Marketing of Agriculture Commodities Infrastructure   Transport and Road Infrastructure   Communication   Banking and Financial Services   Land Use   Irrigation Source	384-398
11	<b>Abbreviation &amp; Sources</b>	399-402
12	<b>Disclaimer</b>	403



## Location & Political Map



## Administrative Setup

### List of Village Panchayat & Intermediate Panchayat (Block) Name - 2011

Village Name	Village Panchayat Name	Intermediate Panchayat Name
Abrus	Hatwa	Gola
Achhedih	Bahasua	Barhalganj
Ahirauli	Ahirauli	Gola
Ahirauli	Ojhwali	Barhalganj
Ahirouli	Ahirauli	Gola
Ahirouli	Ahirauli	Gola
Ajayapura	Bardiha	Barhalganj
Akabrabad	Samay Yan Bhati	Gaugaha
Akolha	Nagawa Bharawan	Uruwa
Alavlpur	Palhawapur	Belghat
Alhyarpur	Anhyapur	Belghat
Allipur	Jiginivujurg	Belghat
Amedawa Bujurg	Bankat	Uruwa
Amroha	Amodha	Uruwa
Anand Garh	Kodar Urf Wafor	Gola
Araon Jagdish	Arawn Jagdish	Uruwa
Ashanand Pur	Dudhara	Uruwa
Asik Rouja	Muvarakpur	Uruwa
Atauli	Vibhuti	Barhalganj
Atraura	Atroura	Gola
Avasthi	Chaderiya	Gola
Avradih	Khajuri Pandey	Barhalganj
Avrakol	Ahirauli	Gola
Babhan Pura	Khakhaigawar	Gaugaha
Babhnauli	Babhnauli	Barhalganj
Bachhepar	Banchhepar	Barhalganj
Bagha	Bagaha	Barhalganj
Bagha Gara	Samaiyan Bhati	Gaugaha
Baghi	Rukunpur	Uruwa

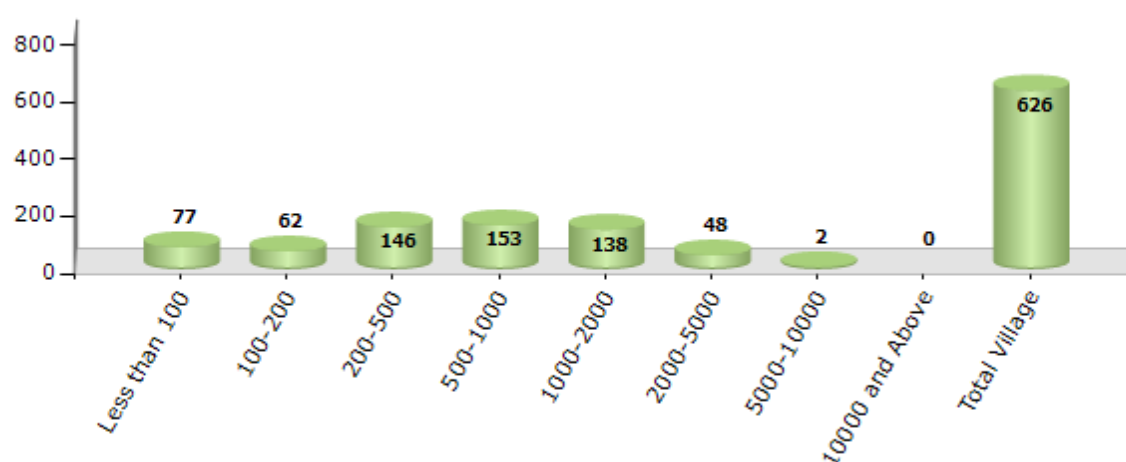
Contd....

## Demographics

### Number of Villages by Population Size - 2011

Less than 100	100-200	200-500	500-1000	1000-2000	2000-5000	5000-10000	10000 and Above	Total Village
77	62	146	153	138	48	2	0	626

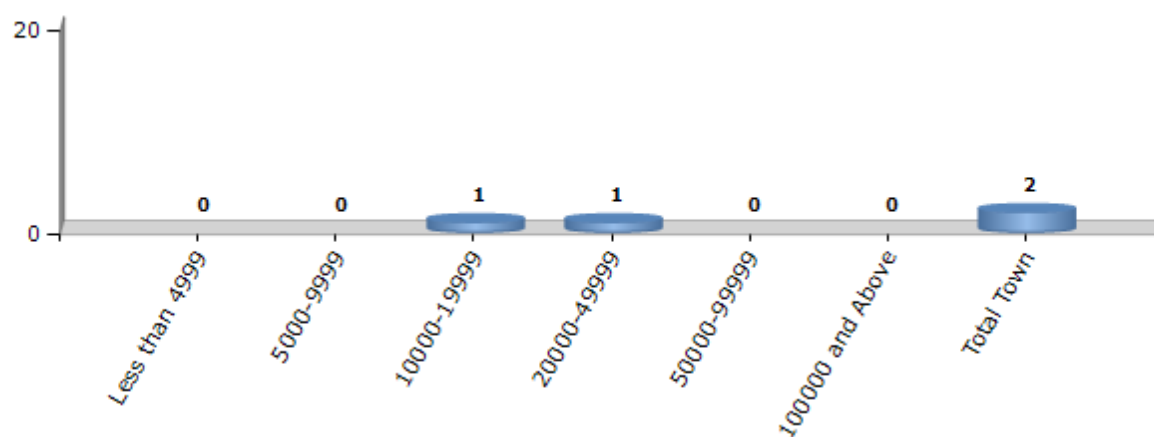
Number of Villages by Population Size - 2011



### Number of Towns by Population Size - 2011

Less than 4999	5000-9999	10000-19999	20000-49999	50000-99999	100000 and Above	Total Town
0	0	1	1	0	0	2

Number of Towns by Population Size - 2011

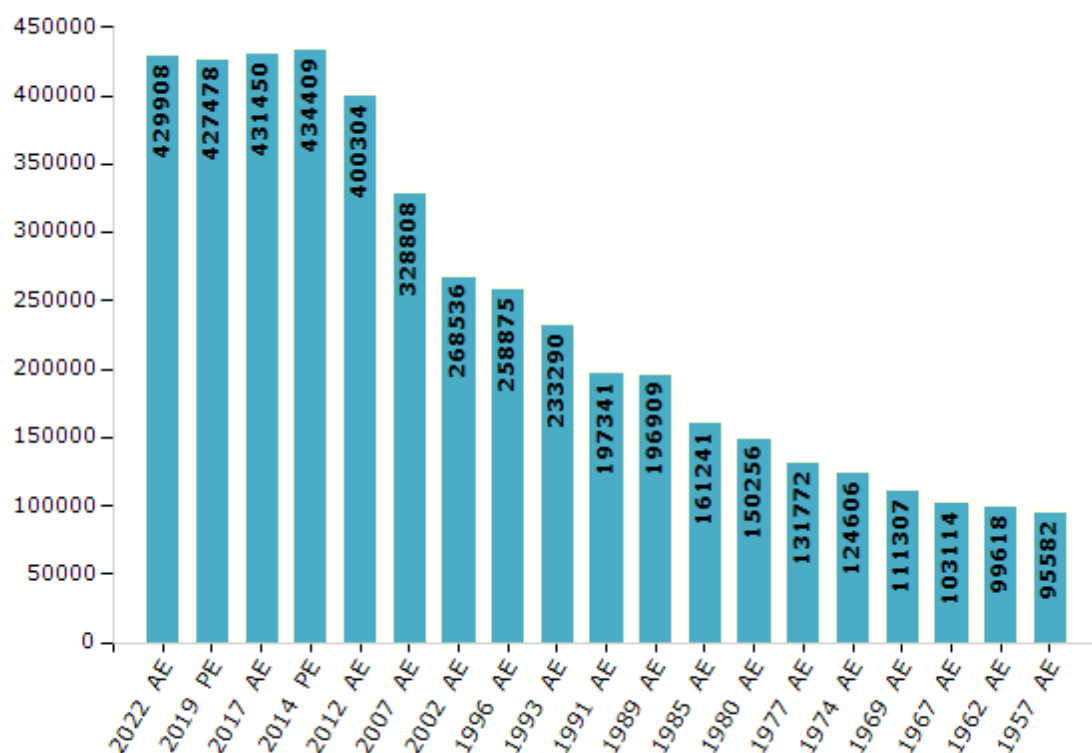


## Electoral Features

### Electors by Male & Female

Year	Male	Female	Others	Total	Year	Male	Female	Others	Total
2022 AE	232651	197253	4	429908	1991 AE	112457	84884	-	197341
2019 PE	237232	190242	4	427478	1989 AE	112214	84695	-	196909
2017 AE	239960	191487	3	431450	1985 AE	96745	64496	-	161241
2014 PE	241839	192543	27	434409	1980 AE	82783	67473	-	150256
2012 AE	224625	175668	11	400304	1977 AE	72640	59132	-	131772
2009 PE	-	-	-	-	1974 AE	65625	58981	-	124606
2007 AE	178862	149946	-	328808	1969 AE	56727	54580	-	111307
2004 PE	-	-	-	-	1967 AE	-	-	-	103114
2002 AE	148218	120318	-	268536	1962 AE	-	-	-	99618
1999 PE	-	-	-	-	1957 AE	-	-	-	95582
1996 AE	143950	114925	-	258875	1952 AE	-	-	-	-
1993 AE	130360	102930	-	233290					

Number of Electors



Note : AE : Assembly Election, PE : Assembly Segment of Parliamentary Election

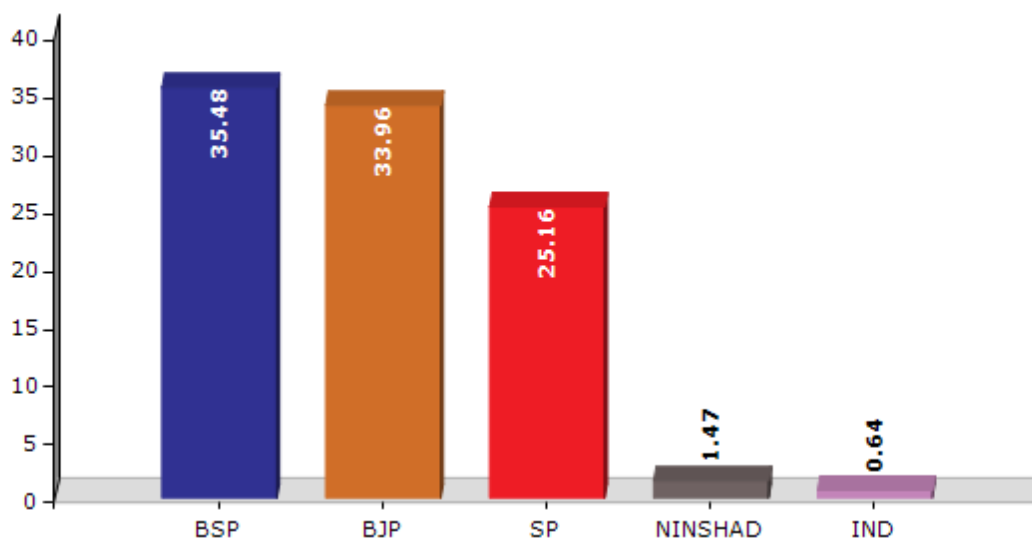


## Historical Summary Election Results

### Summary Result of Assembly Election - 2017

Candidate Name	Party	Votes	Votes %
Vinay Shankar Tiwari	BSP	78177	35.48
Rajesh Tripathi	BJP	74818	33.96
Ram Bhual Nishad	SP	55422	25.16
Yogesh Mani Tiwari	NINSHAD	3241	1.47
Poonam Gupta	IND	1418	0.64
Ganesh Shankar Singh Sainthwar	BMUP	1276	0.58
Radheshyam	JANADIP	1228	0.56
Soniya Shukla	IND	1122	0.51
Sindh Vijay Yadav	IND	1103	0.5
	NOTA	2512	1.14

Votes Percentage of Top Parties - 2017



## Polling Station Level Election Results

### Number and Name of Polling Stations (PS) (2022)

Number of Polling Stations	Name of Polling Stations	Number of Polling Stations	Name of Polling Stations
1	Primary School Chadi Purav	22	Primary School Bhupgarh Purav
2	Primary School Chadi Pashchim	23	Primary School Bhupgarh Pashchim
3	Primary School Ranipur	24	Primary School Bhupgarh Dakshin
4	Purva Madhyamic School Newas Uttar	25	Primary School Genuwadih
5	Purva Madhyamic School Newas Dakshin	26	Primary School Sakaradeiya
6	Primary School Bathua Bujurg	27	Primary School Deahribhar Uttar
7	Primary School Hariharpur	28	Primary School Deahribhar Dakshin
8	Primary School Marcha	29	Primary School Kusaha
9	Primary School Marachi	30	Primary School Dhaurahara
10	Primary School Vaidauli Dakshin	31	Primary School Harpur Purav
11	Primary School Vaidauli Uttar	32	Primary School Harpur Pashchim
12	Purv Madhyamic School Bariyar Uttar	33	Primary School Saram Uttar
13	Purv Madhyamic School Bariyar Dakshin	34	Primary School Saram Dakshin
14	Primary School Gaurkhas Purav	35	L.B.S. Purv Madhymic School Deidiha
15	Primary School Gaurkhas Pashchim	36	Primary School Gajpur Uttar
16	Primary School Narayanpur Khurd	37	Primary School Gajpur Dakshin
17	Primary School Narayanpur Bujurg	38	Purav Madhaymic School Dubripura
18	Primary School Keshawapar Purav	39	Primary School Nakaujha Purav
19	Primary School Keshawapar Pashchim	40	Primary School Nakaujha Pashchim
20	Primary School Sidhari Uttar	41	Primary School Sultanpur
21	Primary School Sidhari Dakshin	42	R.R.I.C. Uruwa Purav

Contd....

## Polling Station Level Election Results

### Polling Station-wise Votes Secured by Overall Top Five Parties in Chillupar Assembly in Assembly Election (AE) under Bansgaon Parliamentary Constituency in Uttar Pradesh (2022)

Number of Polling Station	Winner - Rajesh Tripathi (BJP)	Runner-up - Vinay Shankar (SP)	3rd - Rajendra Sehi (BSP)	4th - Poonam Gupta (ASPKR)	5th - Ravindra (JANADIP)	NOTA	Other	Total Votes Secured
36	176	176	105	8	41	1	7	514
37	170	206	1	4	1	1	3	386
38	21	273	54	2	1	3	2	356
39	225	66	9	21	0	0	1	322
40	84	107	182	4	0	4	0	381
41	122	231	148	6	6	2	4	519
42	499	128	23	3	11	0	5	669
43	377	234	55	0	0	4	12	682
44	223	174	41	3	1	4	11	457
45	286	240	45	3	2	2	5	583
46	298	161	113	10	2	4	10	598
47	243	45	38	0	0	1	3	330
48	69	37	296	4	0	8	2	416
49	166	80	83	7	1	4	18	359
50	73	69	161	2	0	8	9	322
51	313	52	168	4	0	6	9	552
52	136	106	32	1	0	7	5	287
53	167	20	47	5	0	3	3	245
54	385	67	20	1	0	1	3	477
55	231	21	222	5	0	10	7	496
56	353	36	83	0	0	7	5	484
57	188	30	200	3	0	8	5	434
58	316	111	203	2	4	15	9	660
59	268	62	17	1	2	5	5	360
60	272	120	227	7	0	3	8	637
61	207	100	64	7	3	0	3	384
62	106	41	115	6	2	2	3	275
63	140	101	183	2	1	8	2	437
64	257	143	222	2	0	5	10	639
65	155	121	110	9	0	4	2	401
66	76	124	207	8	30	5	5	455
67	95	135	269	3	0	5	5	512
68	60	251	18	1	18	6	11	365
69	218	160	64	5	2	3	9	461
70	104	35	56	3	0	2	2	202

Contd....

## Polling Station Level Election Results

**Winner, Runner-up and 3rd Party Position & Winning Margin According to Polling Stations in Chillupar Assembly in Assembly Election (AE) under Bangsaon Parliamentary Constituency in Uttar Pradesh (2022)**

Polling Station Number	Winner Party	Winner Votes (%)	Runner-up Party	Runner-up Votes (%)	Winning Margin Votes (%)	Third Party	Third Party Votes (%)	Other Votes (%)
71	BJP	125 (67.93)	SP	29 (15.76)	96 (52.17)	BSP	21 (11.41)	9 (4.89)
72	BJP	203 (58.84)	SP	87 (25.22)	116 (33.62)	BSP	36 (10.43)	19 (5.51)
73	SP	297 (54.1)	BSP	198 (36.07)	99 (18.03)	BJP	30 (5.46)	24 (4.37)
74	BSP	129 (31.08)	SP	128 (30.84)	1 (0.24)	BJP	113 (27.23)	45 (10.84)
75	BJP	213 (40.34)	SP	196 (37.12)	17 (3.22)	BSP	100 (18.94)	19 (3.6)
76	SP	200 (35.4)	BJP	195 (34.51)	5 (0.89)	BSP	123 (21.77)	47 (8.32)
77	SP	357 (68.79)	BSP	80 (15.41)	277 (53.38)	BJP	60 (11.56)	22 (4.24)
78	BSP	245 (48.13)	SP	197 (38.7)	48 (9.43)	BJP	48 (9.43)	19 (3.73)
79	SP	285 (64.92)	BSP	119 (27.11)	166 (37.81)	BJP	21 (4.78)	14 (3.19)
80	SP	272 (69.21)	BJP	68 (17.3)	204 (51.91)	BSP	41 (10.43)	12 (3.05)
81	SP	198 (55.31)	BSP	93 (25.98)	105 (29.33)	BJP	46 (12.85)	21 (5.87)
82	BSP	147 (36.66)	BJP	129 (32.17)	18 (4.49)	SP	96 (23.94)	29 (7.23)
83	SP	187 (54.2)	BJP	78 (22.61)	109 (31.59)	BSP	76 (22.03)	4 (1.16)
84	SP	168 (34.85)	BJP	158 (32.78)	10 (2.07)	BSP	136 (28.22)	20 (4.15)
85	SP	218 (38.86)	BJP	209 (37.25)	9 (1.61)	BSP	100 (17.83)	34 (6.06)
86	BJP	205 (40.76)	SP	186 (36.98)	19 (3.78)	JANADIP	54 (10.74)	58 (11.53)
87	SP	156 (49.52)	BSP	93 (29.52)	63 (20)	BJP	35 (11.11)	31 (9.84)
88	SP	316 (63.58)	BJP	144 (28.97)	172 (34.61)	BSP	16 (3.22)	21 (4.23)
89	BJP	292 (64.75)	SP	98 (21.73)	194 (43.02)	BSP	42 (9.31)	19 (4.21)
90	BSP	137 (40.41)	SP	135 (39.82)	2 (0.59)	JANADIP	39 (11.5)	28 (8.26)
91	BJP	187 (42.6)	SP	166 (37.81)	21 (4.79)	BSP	75 (17.08)	11 (2.51)
92	BJP	207 (40.43)	BSP	146 (28.52)	61 (11.91)	SP	125 (24.41)	34 (6.64)
93	BJP	254 (73.2)	SP	63 (18.16)	191 (55.04)	ASPKR	9 (2.59)	21 (6.05)
94	SP	208 (71.48)	BJP	64 (21.99)	144 (49.49)	BSP	6 (2.06)	13 (4.47)
95	BSP	168 (49.41)	BJP	127 (37.35)	41 (12.06)	SP	42 (12.35)	3 (0.88)
96	SP	346 (88.27)	BJP	16 (4.08)	330 (84.19)	BSP	14 (3.57)	16 (4.08)
97	BJP	312 (53.42)	SP	172 (29.45)	140 (23.97)	BSP	57 (9.76)	43 (7.36)
98	SP	265 (53.97)	BSP	144 (29.33)	121 (24.64)	BJP	63 (12.83)	19 (3.87)
99	SP	171 (50.15)	BJP	99 (29.03)	72 (21.12)	BSP	52 (15.25)	19 (5.57)
100	BSP	217 (42.63)	BJP	148 (29.08)	69 (13.55)	SP	129 (25.34)	15 (2.95)
101	SP	128 (35.16)	BSP	124 (34.07)	4 (1.09)	BJP	105 (28.85)	7 (1.92)
102	BJP	259 (69.07)	BSP	44 (11.73)	215 (57.34)	SP	36 (9.6)	36 (9.6)
103	BSP	303 (56.85)	SP	122 (22.89)	181 (33.96)	BJP	94 (17.64)	14 (2.63)
104	BJP	136 (42.77)	BSP	71 (22.33)	65 (20.44)	JANADIP	59 (18.55)	52 (16.35)
105	BJP	171 (37.17)	BSP	139 (30.22)	32 (6.95)	SP	132 (28.7)	18 (3.91)

Contd....

## Socio-Economic Amenities - Rural

### Access to Education Facilities

Particulars	Number of Villages (% of Population)				
	Available	Not Available	If Not Available (Distance of Nearest Facility)		
			A	B	C
Govt. Primary School	264 (64)	362 (36)	152 (10)	9 (1)	3 (0)
Private Primary School	66 (21)	560 (79)	7 (1)	0 (0)	0 (0)
Govt. Middle School	91 (26)	535 (74)	274 (32)	26 (5)	4 (0)
Private Middle School	32 (12)	594 (88)	41 (6)	3 (1)	0 (0)
Govt. Secondary School	25 (6)	601 (94)	227 (29)	72 (14)	8 (1)
Private Secondary School	22 (9)	604 (91)	121 (18)	24 (3)	8 (2)
Govt. Senior Secondary School	16 (4)	610 (96)	196 (25)	138 (25)	24 (4)
Private Senior Secondary School	13 (6)	613 (94)	91 (15)	42 (6)	7 (2)
Govt. Arts and Science Degree College	3 (1)	623 (99)	33 (6)	83 (18)	304 (47)
Private Arts and Science Degree College	3 (1)	623 (99)	19 (3)	26 (4)	25 (4)
Govt. Engineering College	0 (0)	626 (100)	1 (0)	5 (1)	472 (79)
Private Engineering College	1 (0)	625 (100)	3 (0)	1 (0)	26 (5)
Govt. Medicine College	1 (0)	625 (100)	62 (8)	88 (11)	348 (63)
Private Medicine College	1 (0)	625 (100)	1 (0)	2 (0)	6 (1)
Govt. Management Institute	0 (0)	626 (100)	17 (2)	3 (0)	422 (70)
Private Management Institute	0 (0)	626 (100)	1 (0)	0 (0)	12 (3)
Govt. Polytechnic	0 (0)	626 (100)	0 (0)	4 (1)	513 (87)
Private Polytechnic	0 (0)	626 (100)	0 (0)	0 (0)	19 (2)
Govt. Vocational Training School/ITI	1 (0)	625 (100)	1 (0)	12 (3)	404 (71)
Private Vocational Training School/ITI	1 (0)	625 (100)	16 (3)	7 (1)	111 (14)
Govt. Non Formal Training Centre	1 (0)	625 (100)	8 (1)	5 (0)	377 (63)
Private Non Formal Training Centre	1 (0)	625 (100)	2 (0)	0 (0)	1 (0)
Govt. School For Disabled	0 (0)	626 (100)	0 (0)	0 (0)	418 (69)
Private School For Disabled	0 (0)	626 (100)	0 (0)	0 (0)	2 (0)
Government Others	0 (0)	626 (100)	0 (0)	0 (0)	8 (2)
Private Others	0 (0)	626 (100)	0 (0)	0 (0)	0 (0)

Note : Distance A : Less than 5 km; B : Between 5-10 km; C : 10+ km.; Source : Data Analysis is based on 2011 Census.



## DISCLAIMER

The Terms of Use and Disclaimer of Datanet India Private Limited (hereinafter referred to as "Datanet") for use of this analysis report of **Chillupar Assembly Constituency (Chillupar Vidhan Sabha)** :-

1. **Assembly Factbook™** is a Registered Trade Mark owned by Datanet.
2. All the maps are sketched and graphical representation only and have not been drawn to the scale and also not to represent the actual geographical area or boundary of the unit.
3. The data for the aforesaid analysis is based on authentic sources and has been culled from the various publications of Census, CSO and NSSO for district and block level data, various central and state government departments, Central & State Elections Commissions and the concerned Returning Officers' releases, Electoral Rolls, Election results and allied publications, internal assessment, surveys, estimates and analysis. Therefore, certain adjustment of data at micro level may have been done to arrive closer to the macro data.
4. Data have been provided on an "As Is" and "As AVAILABLE" basis
5. The colours shown in the maps or diagram and charts of a particular party, alliance or AC are indicative and do not represent them.
6. This publication which includes maps, sheets, graphs and data would be the property under copyright of Datanet only. The user may use these for its internal study, analysis and research purposes. It's public display, re-selling or any commercial uses by the user are not allowed.
7. Datanet has taken due care and caution in compilation and processing of data and allied information, but does not guarantee the accuracy, adequacy or completeness of any information/analysis and will be not responsible for any errors or omissions or for the results obtained from the use of such information/analysis.
8. All the contents for the publication have been culled from various authentic sources and Datanet reasonably believes such sources to be reliable, but does not make any representations, express or implied as to the accuracy or fitness of use of such information. The information or contents of the information/analysis do not constitute advice and should not be relied upon in making (or refraining from making) any decision. Any reliance placed upon the information provided by Datanet is the sole responsibility and strictly at the user's risk.
9. In no event will Datanet be liable for any damages (including, without limitation, damages for loss of business projects, or loss of profits) arising in contract, tort or otherwise from the use of or inability to use any of its contents, or from any action taken (or refrained from being taken) as a result of using the analysis or any of its contents. Datanet its directors, owners, editors, officials, employees, distributor and agents or any associate will not be liable for any errors in the information contained or any consequences arising from the use of the contents of the provided information/analysis.
10. If any provision of these terms and conditions is held invalid or illegal or unenforceable for any reason by any court of competent jurisdiction, such provision shall be severed and the remainder of provisions of the terms and conditions shall continue in full force and effect as if the Term of Use had been executed with the invalid, illegal or unenforceable provision eliminated.
11. If there are any discrepancies in the information provided, please bring it to attention of Datanet for suitable rectification measures.

**Buy Online This Complete Book At  
Datanet India eBooks Store**

**[www.indiastatpublications.com](http://www.indiastatpublications.com)**

**or go directly at**

**[http://www.indiastatpublications.com/  
Assembly\\_factbook/Uttar Pradesh/Bansgaon/ Chillupar](http://www.indiastatpublications.com/Assembly_factbook/Uttar%20Pradesh/Bansgaon/Chillupar)**

 **india**stat**elections**

ISBN : 978-93-5905-776-7



9 789359 057767