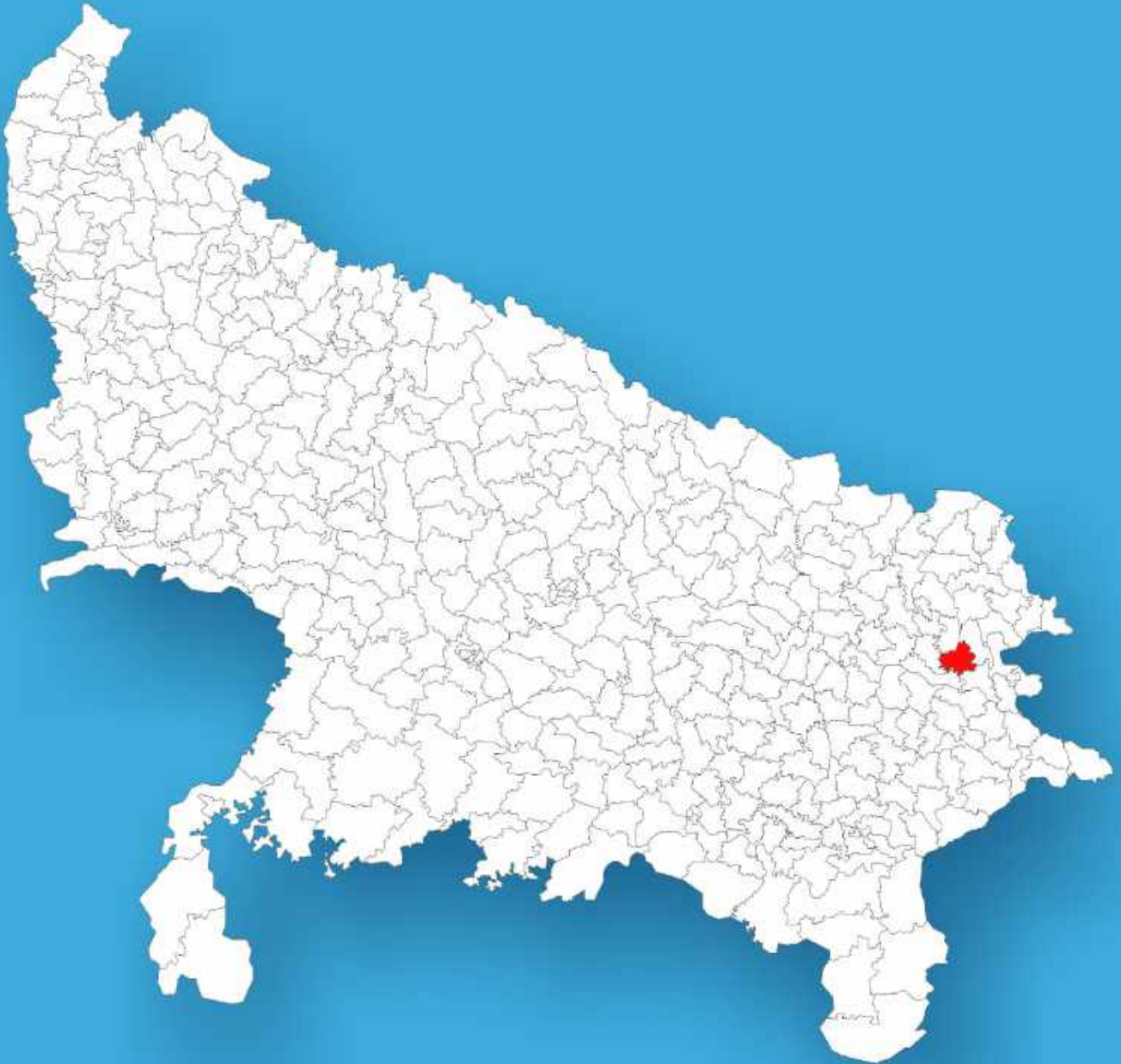




Uttar Pradesh

# Assembly Factbook™

Rudrapur Assembly Constituency



Key Electoral Data of Rudrapur  
Assembly Constituency (Vidhan Sabha)

Uttar Pradesh  
**Assembly Factbook**<sup>TM</sup>  
Rudrapur Assembly Constituency



Rudrapur Vidhan Sabha

**Editor & Director**

Dr. R.K. Thukral

**Research Editor**

Dr. Shafeeq Rahman

**Compiled, Researched and Published by  
Datanet India Pvt. Ltd.**

D-100, 1st Floor,

Okhla Industrial Area, Phase-I,

New Delhi- 110020.

Ph.: 91-11- 43580781-84

Email : support@indiastatpublications.com

Website : www.indiastatelections.com

**Online Book Store :**

www.indiastatpublications.com

**Report No. :** AFB/UP-336-0125

**ISBN :** 978-93-5905-906-8

**First Edition :** January, 2018

**Eighth Updated Edition :** January, 2025

**Price :** Rs.11500/-

US\$ 310

**© Datanet India Pvt. Ltd.**

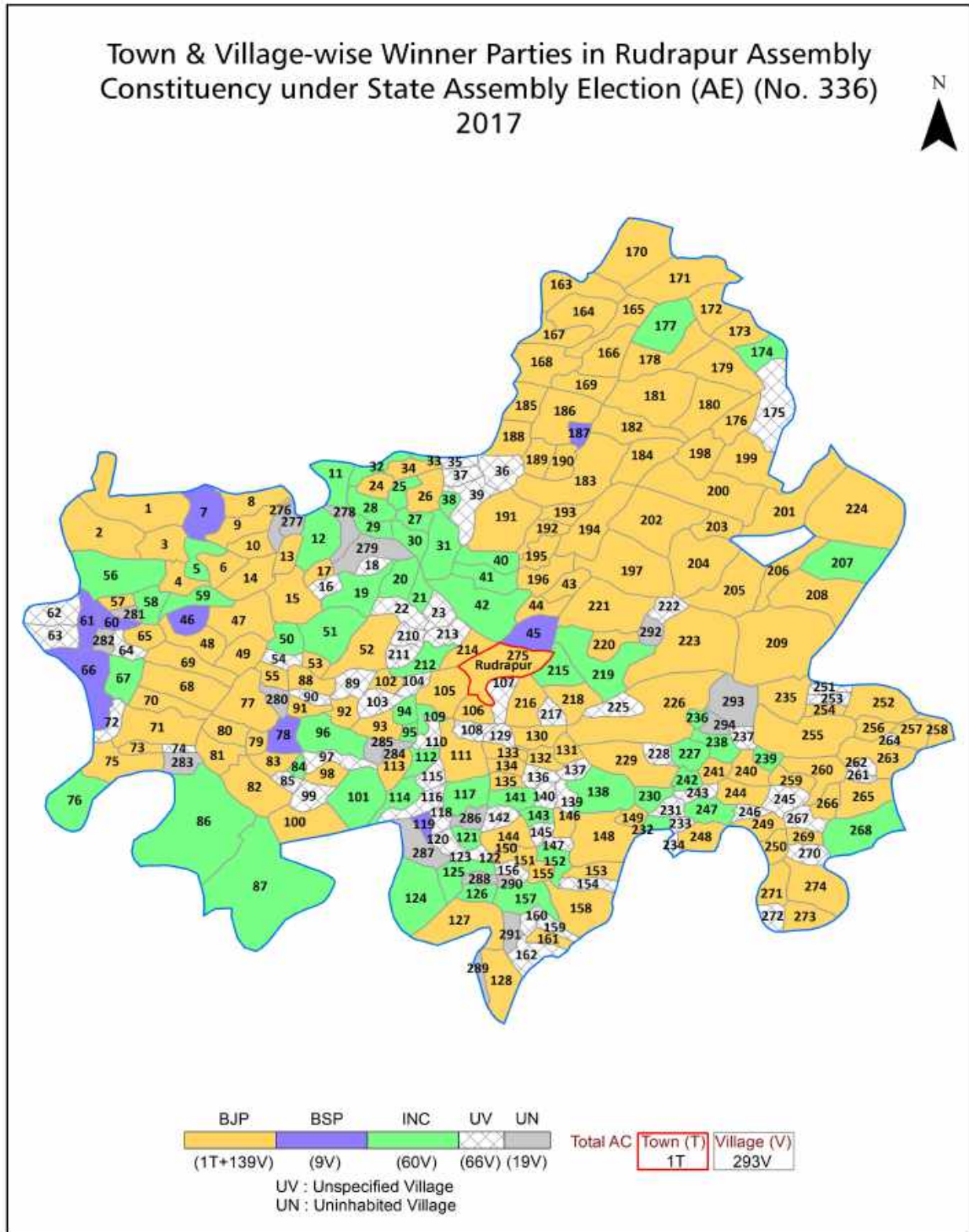
All rights reserved. No part of this book may be reproduced, stored in a retrieval system or transmitted in any form or by any means, mechanical photocopying, photographing, scanning, recording or otherwise without the prior written permission of the publisher. Please refer to Disclaimer at page no. 308 for the use of this publication.

Printed in India

# Contents

No.	Particulars	Page No.
	<b>Introduction</b>	
1	Assembly Constituency - (Vidhan Sabha) at a Glance   Features of Assembly as per Delimitation Commission of India (2008)	1-2
	<b>Location and Political Maps</b>	
2	Location Map   Boundaries of Assembly Constituency - (Vidhan Sabha) in District   Boundaries of Assembly Constituency under Parliamentary Constituency - (Lok Sabha)   Town & Village-wise Winner Parties-2024, 2022, 2019, 2017, 2014, 2012 and 2009	3-11
	<b>Administrative Setup (2011)</b>	
3	District   Sub-district   Towns   Villages   Inhabited Villages   Uninhabited Villages   Village Panchayat   Intermediate Panchayat	12-26
	<b>Demographics (2011)</b>	
4	Population   Households   Rural/Urban Population   Towns and Villages by Population Size   Sex Ratio (Total & 0-6 Years)   Religious Population   Social Population   Literacy Rate	27-28
	<b>Electoral Features</b>	
5	Important Dates of Last Elections Held   Electors by Gender   Service Electors   Voters   Voters Turnout   Polling Stations & Average Number of Electors per Polling Station   Electors by Age Group   Present Elected Representatives	29-34
	<b>Historical Summary Election Results</b>	
6	Vote Share of Major Parties   Winning Margin (Number & Percentage)   Polarity of Parties   Summary Result of Assembly Segment of Parliamentary Election 2024, 2019, 2014, 2009, 2004 and 1999   Summary Result of Assembly Elections 2022, 2017, 2012, 2007, 2002, 1996, 1993, 1991, 1989, 1985, 1980, 1977, 1974, 1969, 1967 and 1962	35-58
	<b>Polling Station Level Election Results</b>	
7	Name and Number of Polling Station 2024, 2022, 2019, 2017, 2014, 2012 and 2009   Polling Station-wise Electors, Voters & Voters Turnout 2024, 2022, 2019, 2017, 2014, 2012 and 2009   Polling Station wise Elections Results 2024, 2022, 2019, 2017, 2014, 2012 and 2009	59-267
	<b>Panchayat and Local Bodies Election Results</b>	
8	Panchayat Result 2015   Urban Local Bodies Result 2012	268-286
	<b>Share of Assembly Constituency</b>	
9	Share of Assembly Constituency - (Vidhan Sabha) in State, District and Parliamentary Constituency - (Lok Sabha)	287
	<b>Socio-Economic Amenities (2011)</b>	
10	Access to Administrative Units   Agricultural, Manufacturing and Industrial Commodities   Demographic Indicators   Education   Health & Manpower   Drinking Water Supply   Sanitation   Entertainment and Recreations Infrastructure   Power   Food Allocation Distribution and Marketing of Agriculture Commodities Infrastructure   Transport and Road Infrastructure   Communication   Banking and Financial Services   Land Use   Irrigation Source	289-303
11	<b>Abbreviation &amp; Sources</b>	304-307
12	<b>Disclaimer</b>	308

Location & Political Map



## Administrative Setup

### List of Village Panchayat & Intermediate Panchayat (Block) Name - 2011

Village Name	Village Panchayat Name	Intermediate Panchayat Name
Adhrangi	Alhadpur Bharkari	Baitalpur
Ahaladpur Markari	Ahladpur Bharkari	Baitalpur
Ahirauli	Verdihadal	Bhaluani
Ahirauli Buzurg	Datrauli Buzurg	Rudrapur
Aktahia Urf Matiyari	Aktahiya Urf Matiyari	Paras Rampuri Bazar
Amauni Khas	Amauni	Rudrapur
Amwa Urf Amma	Amwa Urf Amma	Rudrapur
Anusa	Nivanathia	Rudrapur
Awadhpur	Awadh Pur	Paras Rampuri Bazar
Awasthi	Awasthi	Rudrapur
Bahara Dalpatpur	Bahora Dalpatpur	Rudrapur
Bahbauli	Padri Bahbauli	Bhaluani
Baida	Baida	Rudrapur
Bakarua Ahatmali	Maidi	Rudrapur
Baki Singahi	Baki Singhi	Bhaluani
Bakrua	Bhedhi	Rudrapur
Balrampur Chak	Naigarh	Bhaluani
Baniaini	Belwa Dubauli	Paras Rampuri Bazar
Bankati	Kodar	Rudrapur
Baraipar	Tadwa	Rudrapur
Bardgonia	Bardgonia	Paras Rampuri Bazar
Bardiha Ali	Barihaali	Bhaluani
Barhara	Barhara	Baitalpur
Barhaya Buzurg	Badhya Bujurg	Deoria
Baridiha	Bardeeha Dal	Rudrapur
Baridiha	Devkali Jairam	Bhaluani
Baridiha	Nai	Bhaluani
Basdeo Chak	Pakri Baramad Deuvari	Bhaluani
Basdila	Sarao Bujurg	Rudrapur

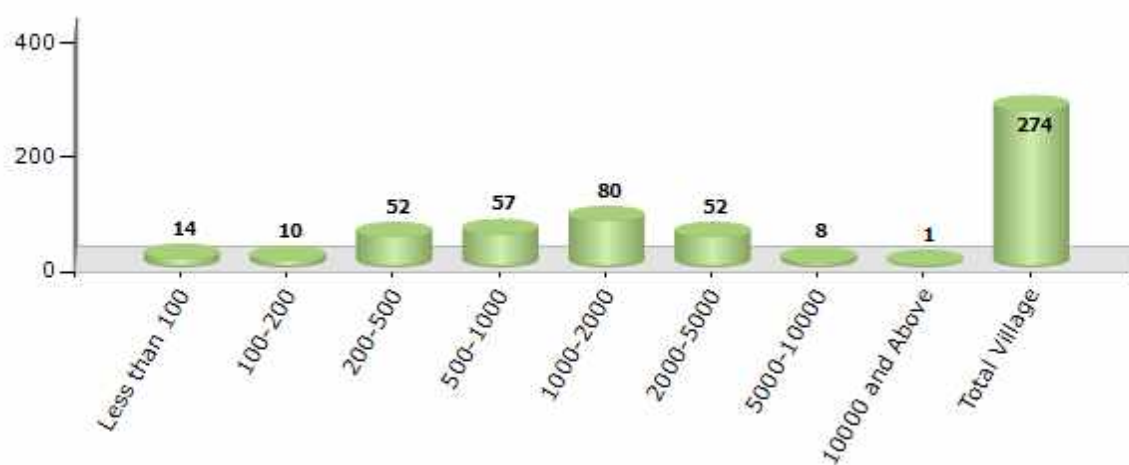
Contd....

## Demographics

### Number of Villages by Population Size - 2011

Less than 100	100-200	200-500	500-1000	1000-2000	2000-5000	5000-10000	10000 and Above	Total Village
14	10	52	57	80	52	8	1	274

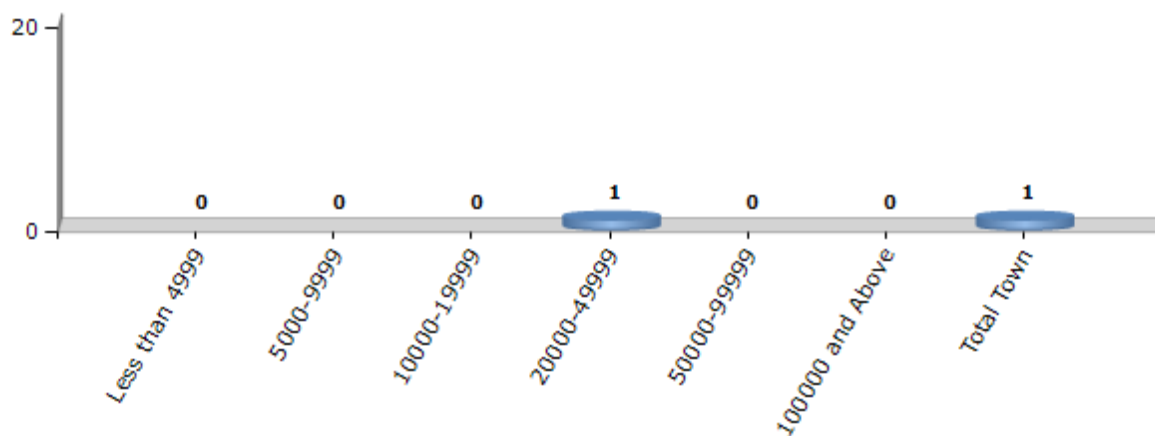
Number of Villages by Population Size - 2011



### Number of Towns by Population Size - 2011

Less than 4999	5000-9999	10000-19999	20000-49999	50000-99999	100000 and Above	Total Town
0	0	0	1	0	0	1

Number of Towns by Population Size - 2011

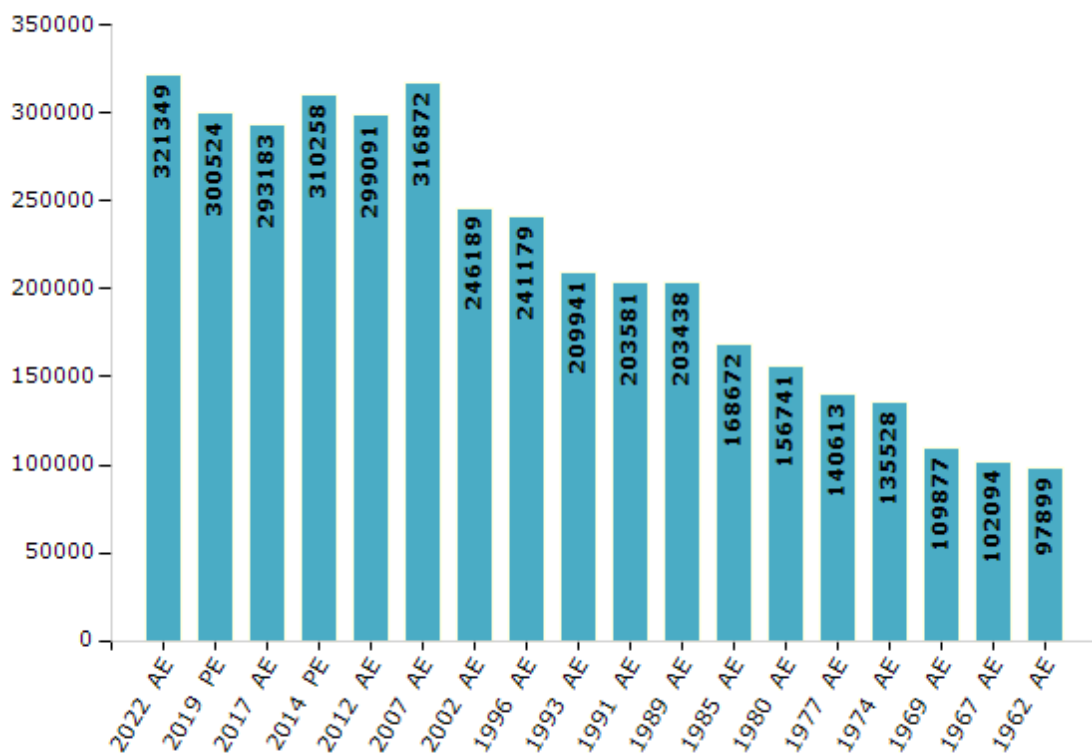


## Electoral Features

### Electors by Male & Female

Year	Male	Female	Others	Total	Year	Male	Female	Others	Total
2022 AE	167552	153782	15	321349	1991 AE	110223	93358	-	203581
2019 PE	160265	140247	12	300524	1989 AE	110129	93309	-	203438
2017 AE	159552	133618	13	293183	1985 AE	86086	82586	-	168672
2014 PE	172881	137372	5	310258	1980 AE	83783	72958	-	156741
2012 AE	166926	132159	6	299091	1977 AE	74379	66234	-	140613
2009 PE	-	-	-	-	1974 AE	71994	63534	-	135528
2007 AE	170718	146154	-	316872	1969 AE	58152	51725	-	109877
2004 PE	-	-	-	-	1967 AE	-	-	-	102094
2002 AE	133672	112517	-	246189	1962 AE	-	-	-	97899
1999 PE	-	-	-	-	1957 AE	-	-	-	-
1996 AE	131249	109930	-	241179	1952 AE	-	-	-	-
1993 AE	110248	99693	-	209941					

Number of Electors



Note : AE : Assembly Election, PE : Assembly Segment of Parliamentary Election

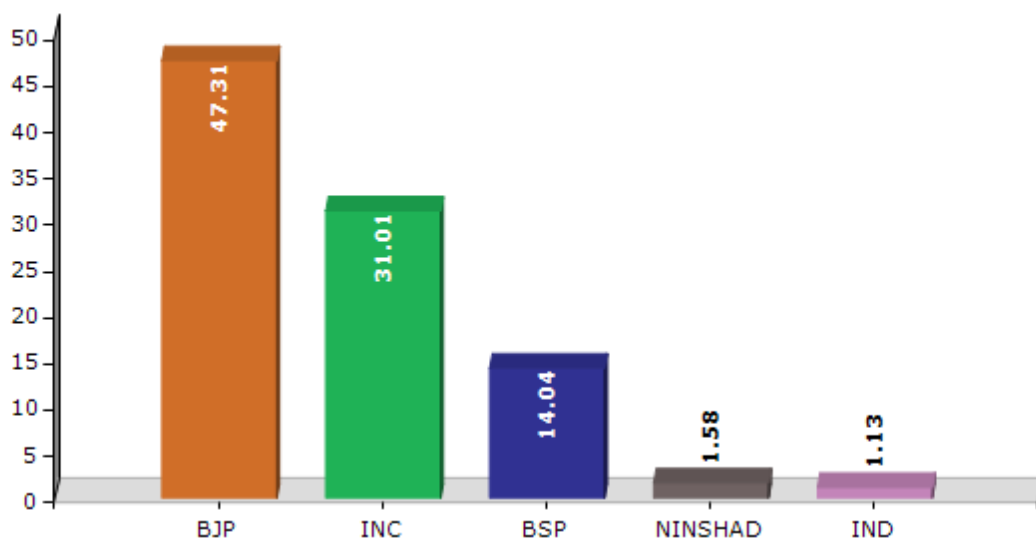


## Historical Summary Election Results

### Summary Result of Assembly Election - 2017

Candidate Name	Party	Votes	Votes %
Jai Prakash Nishad	BJP	77754	47.31
Akhilesh Pratap Singh	INC	50965	31.01
Chandrika Nishad	BSP	23081	14.04
Kaushal Pandey	NINSHAD	2591	1.58
Veer Sen Singh Yadav	IND	1856	1.13
Awadh Narayan	MNVP	1431	0.87
Sabbir Ahamad	IND	1328	0.81
Prabha Shankar Tripathi	IND	732	0.45
Rampravesh Alias Pahalwan Sadhu Yadav	ADVP	709	0.43
Sheshnath	JANADIP	459	0.28
Rambrichh Rao	BASAP	453	0.28
Kumari Kunjawati	BSNPTY	433	0.26
	NOTA	2561	1.56

Votes Percentage of Top Parties - 2017



## Polling Station Level Election Results

### Number and Name of Polling Stations (PS) (2022)

Number of Polling Stations	Name of Polling Stations	Number of Polling Stations	Name of Polling Stations
1	P.V. Karahkol R.N. 1	22	P.V. Ekauna R.N.2
2	P.V. Karahkol R.N. 2	23	U.P.V. Bakaruaa
3	P.V. Tighara Khairawa	24	P.V. Kaulkeshav
4	U.P.V. Hauli Baliya R.N. 1	25	P.V. Bhedi
5	U.P.V. Hauli Baliya R.N. 2	26	P.V. Nagawa Khas R.N. 1
6	U.P.V. Hadaha	27	P.V. Nagawa Khas R.N. 2
7	P.V. Majhanarayan	28	P.V. Nagawa Khas R.N. 3
8	P.V. Jagarnathpur	29	P.V. Nagawa Khas R.N. 4
9	P.V. Leelapur Bhaisaha	30	P.V. Dadhiya R.N. 1
10	P.V. Khopa	31	P.V. Dadhiya R.N. 2
11	U.P.V. Anusa	32	P.V. Bhirawa
12	U.P.V. Kodar	33	U.P.V. Chhapara Bujurg
13	P.V. Neeba	34	U.P.V. Sachauli Patawaniya
14	P.V. Dharampur R.N.1	35	J.H. School Narayanpur Aurai R.N. 1
15	P.V. Dharampur R.N.2	36	J.H. School Narayanpur Aurai R.N. 2
16	P.V. Saraw Khurdr.N.1	37	U.P.V. Bahora Dalpatpur
17	P.V. Saraw Khurdr.N.2	38	P.V. Jagdishpur
18	U.P.V. Chhapara Khurd	39	U.P.V. Bhelaur R.N. 1
19	Aacharya Ramchandra Shukl Inter College Saraw Bujurg R.N.1	40	U.P.V. Bhelaur R.N. 2
20	Aacharya Ramchandra Shukl Inter College Saraw Bujurg R.N.2	41	U.P.V. Paliya R. N.1
21	P.V. Ekauna R.N.1	42	U.P.V. Paliya R. N.2

Contd....

## Polling Station Level Election Results

### Polling Station-wise Votes Secured by Overall Top Five Parties in Rudrapur Assembly in Assembly Election (AE) under Bansgaon Parliamentary Constituency in Uttar Pradesh (2022)

Number of Polling Station	Winner - Jai Prakash Nishad (BJP)	Runner-up - Rambhual Nishad (SP)	3rd - Akhilesh Pratap Singh (INC)	4th - Suresh Tiwari (BSP)	5th - Pradeep Yadav (IND)	NOTA	Other	Total Votes Secured
36	243	140	186	49	29	6	16	669
37	154	90	32	93	6	3	6	384
38	133	34	20	55	68	8	11	329
39	196	97	34	17	35	2	7	388
40	196	72	44	64	9	2	11	398
41	200	66	33	20	51	2	4	376
42	78	31	43	203	10	6	10	381
43	233	76	123	68	5	2	18	525
44	156	73	87	162	18	7	13	516
45	219	67	60	46	5	2	14	413
46	141	169	72	35	1	2	18	438
47	202	66	76	105	17	5	14	485
48	77	5	79	178	0	2	6	347
49	224	42	103	121	24	1	25	540
50	307	37	103	13	21	8	17	506
51	95	15	172	54	6	3	5	350
52	233	136	58	145	18	4	15	609
53	187	88	53	133	19	9	11	500
54	184	40	43	48	18	4	15	352
55	136	66	67	57	26	4	19	375
56	178	47	95	102	5	2	13	442
57	128	40	94	131	3	2	8	406
58	184	74	33	10	12	1	12	326
59	146	52	39	33	43	2	7	322
60	75	131	65	97	11	3	8	390
61	259	136	116	5	6	6	14	542
62	238	164	106	75	13	1	8	605
63	244	55	33	17	4	1	11	365
64	167	97	90	132	38	8	22	554
65	87	73	81	24	13	6	6	290
66	208	16	61	60	2	3	6	356
67	111	77	190	128	20	3	8	537
68	64	54	64	63	18	2	5	270
69	127	49	176	6	7	2	6	373
70	54	35	147	113	7	2	11	369

Contd....

## Polling Station Level Election Results

### Winner, Runner-up and 3rd Party Position & Winning Margin According to Polling Stations in Rudrapur Assembly in Assembly Election (AE) under Bangsaon Parliamentary Constituency in Uttar Pradesh (2022)

Polling Station Number	Winner Party	Winner Votes (%)	Runner-up Party	Runner-up Votes (%)	Winning Margin Votes (%)	Third Party	Third Party Votes (%)	Other Votes (%)
71	INC	164 (54.3)	BJP	68 (22.52)	96 (31.78)	SP	43 (14.24)	27 (8.94)
72	INC	225 (55.97)	BJP	95 (23.63)	130 (32.34)	SP	41 (10.2)	41 (10.2)
73	BJP	178 (31.34)	INC	163 (28.7)	15 (2.64)	SP	105 (18.49)	122 (21.48)
74	INC	131 (54.13)	BJP	47 (19.42)	84 (34.71)	SP	27 (11.16)	37 (15.29)
75	INC	251 (47)	SP	190 (35.58)	61 (11.42)	BJP	37 (6.93)	56 (10.49)
76	BJP	222 (38.21)	INC	219 (37.69)	3 (0.52)	SP	71 (12.22)	69 (11.88)
77	BJP	203 (55.46)	INC	89 (24.32)	114 (31.14)	SP	38 (10.38)	36 (9.84)
78	BJP	180 (48.91)	BSP	79 (21.47)	101 (27.44)	INC	70 (19.02)	39 (10.6)
79	INC	286 (43.73)	BJP	263 (40.21)	23 (3.52)	SP	52 (7.95)	53 (8.1)
80	INC	124 (30.1)	BSP	121 (29.37)	3 (0.73)	BJP	72 (17.48)	95 (23.06)
81	BJP	234 (52.47)	INC	104 (23.32)	130 (29.15)	BSP	46 (10.31)	62 (13.9)
82	BJP	219 (46.79)	INC	158 (33.76)	61 (13.03)	BSP	36 (7.69)	55 (11.75)
83	INC	166 (35.32)	BJP	123 (26.17)	43 (9.15)	BSP	119 (25.32)	62 (13.19)
84	INC	200 (49.38)	BJP	169 (41.73)	31 (7.65)	SP	22 (5.43)	14 (3.46)
85	INC	127 (31.44)	BJP	109 (26.98)	18 (4.46)	SP	92 (22.77)	76 (18.81)
86	INC	153 (41.69)	BJP	120 (32.7)	33 (8.99)	SP	62 (16.89)	32 (8.72)
87	INC	426 (79.48)	BJP	55 (10.26)	371 (69.22)	BSP	26 (4.85)	29 (5.41)
88	INC	382 (77.33)	BJP	74 (14.98)	308 (62.35)	SP	12 (2.43)	26 (5.26)
89	BJP	314 (46.66)	SP	160 (23.77)	154 (22.89)	INC	94 (13.97)	105 (15.6)
90	BJP	305 (47.21)	SP	183 (28.33)	122 (18.88)	INC	102 (15.79)	56 (8.67)
91	INC	246 (38.74)	BJP	211 (33.23)	35 (5.51)	SP	99 (15.59)	79 (12.44)
92	BJP	146 (36.5)	INC	83 (20.75)	63 (15.75)	SP	75 (18.75)	96 (24)
93	SP	89 (27.13)	BJP	81 (24.7)	8 (2.43)	INC	61 (18.6)	97 (29.57)
94	BJP	237 (50.21)	INC	120 (25.42)	117 (24.79)	SP	42 (8.9)	73 (15.47)
95	BJP	253 (59.53)	INC	73 (17.18)	180 (42.35)	SP	52 (12.24)	47 (11.06)
96	BJP	329 (50.38)	BSP	137 (20.98)	192 (29.4)	INC	79 (12.1)	108 (16.54)
97	BJP	355 (52.21)	INC	150 (22.06)	205 (30.15)	SP	117 (17.21)	58 (8.53)
98	BSP	153 (29.25)	BJP	148 (28.3)	5 (0.95)	INC	109 (20.84)	113 (21.61)
99	BJP	407 (56.84)	SP	139 (19.41)	268 (37.43)	INC	95 (13.27)	75 (10.47)
100	BJP	246 (40.73)	INC	162 (26.82)	84 (13.91)	SP	114 (18.87)	82 (13.58)
101	BJP	159 (36.22)	INC	147 (33.49)	12 (2.73)	BSP	71 (16.17)	62 (14.12)
102	BJP	247 (41.79)	INC	172 (29.1)	75 (12.69)	SP	133 (22.5)	39 (6.6)
103	BJP	333 (60.55)	INC	87 (15.82)	246 (44.73)	SP	70 (12.73)	60 (10.91)
104	BJP	341 (58.89)	SP	92 (15.89)	249 (43)	INC	69 (11.92)	77 (13.3)
105	BJP	363 (66.85)	SP	89 (16.39)	274 (50.46)	INC	67 (12.34)	24 (4.42)

Contd....

## Socio-Economic Amenities - Rural

### Access to Education Facilities

Particulars	Number of Villages (% of Population)				
	Available	Not Available	If Not Available (Distance of Nearest Facility)		
			A	B	C
Govt. Primary School	138 (56)	136 (44)	37 (3)	1 (0)	1 (0)
Private Primary School	50 (41)	224 (59)	12 (2)	0 (0)	0 (0)
Govt. Middle School	49 (32)	225 (68)	113 (23)	8 (2)	4 (1)
Private Middle School	19 (22)	255 (78)	39 (12)	3 (1)	0 (0)
Govt. Secondary School	16 (12)	258 (88)	94 (24)	45 (15)	16 (7)
Private Secondary School	12 (19)	262 (81)	52 (15)	14 (5)	1 (1)
Govt. Senior Secondary School	8 (5)	266 (95)	89 (23)	65 (22)	15 (7)
Private Senior Secondary School	9 (17)	265 (83)	46 (14)	13 (3)	3 (3)
Govt. Arts and Science Degree College	3 (2)	271 (98)	40 (14)	41 (16)	109 (42)
Private Arts and Science Degree College	0 (0)	274 (100)	7 (2)	17 (7)	27 (11)
Govt. Engineering College	0 (0)	274 (100)	2 (1)	4 (3)	227 (81)
Private Engineering College	0 (0)	274 (100)	0 (0)	1 (0)	13 (8)
Govt. Medicine College	0 (0)	274 (100)	36 (10)	34 (20)	144 (50)
Private Medicine College	1 (1)	273 (99)	2 (0)	7 (1)	19 (8)
Govt. Management Institute	0 (0)	274 (100)	1 (0)	7 (3)	218 (80)
Private Management Institute	0 (0)	274 (100)	0 (0)	0 (0)	6 (1)
Govt. Polytechnic	2 (1)	272 (99)	0 (0)	6 (3)	249 (92)
Private Polytechnic	1 (1)	273 (99)	0 (0)	0 (0)	1 (0)
Govt. Vocational Training School/ITI	2 (1)	272 (99)	0 (0)	8 (5)	242 (88)
Private Vocational Training School/ITI	0 (0)	274 (100)	0 (0)	1 (0)	3 (1)
Govt. Non Formal Training Centre	3 (1)	271 (99)	2 (0)	5 (4)	164 (61)
Private Non Formal Training Centre	1 (0)	273 (100)	0 (0)	0 (0)	1 (0)
Govt. School For Disabled	2 (1)	272 (99)	0 (0)	7 (5)	184 (67)
Private School For Disabled	0 (0)	274 (100)	0 (0)	0 (0)	1 (0)
Government Others	1 (0)	273 (100)	0 (0)	0 (0)	2 (0)
Private Others	0 (0)	274 (100)	0 (0)	0 (0)	0 (0)

Note : Distance A : Less than 5 km; B : Between 5-10 km; C : 10+ km.; Source : Data Analysis is based on 2011 Census.

## DISCLAIMER

The Terms of Use and Disclaimer of Datanet India Private Limited (hereinafter referred to as "Datanet") for use of this analysis report of **Rudrapur Assembly Constituency (Rudrapur Vidhan Sabha)** :-

1. **Assembly Factbook™** is a Registered Trade Mark owned by Datanet.
2. All the maps are sketched and graphical representation only and have not been drawn to the scale and also not to represent the actual geographical area or boundary of the unit.
3. The data for the aforesaid analysis is based on authentic sources and has been culled from the various publications of Census, CSO and NSSO for district and block level data, various central and state government departments, Central & State Elections Commissions and the concerned Returning Officers' releases, Electoral Rolls, Election results and allied publications, internal assessment, surveys, estimates and analysis. Therefore, certain adjustment of data at micro level may have been done to arrive closer to the macro data.
4. Data have been provided on an "As Is" and "As AVAILABLE" basis
5. The colours shown in the maps or diagram and charts of a particular party, alliance or AC are indicative and do not represent them.
6. This publication which includes maps, sheets, graphs and data would be the property under copyright of Datanet only. The user may use these for its internal study, analysis and research purposes. It's public display, re-selling or any commercial uses by the user are not allowed.
7. Datanet has taken due care and caution in compilation and processing of data and allied information, but does not guarantee the accuracy, adequacy or completeness of any information/analysis and will be not responsible for any errors or omissions or for the results obtained from the use of such information/analysis.
8. All the contents for the publication have been culled from various authentic sources and Datanet reasonably believes such sources to be reliable, but does not make any representations, express or implied as to the accuracy or fitness of use of such information. The information or contents of the information/analysis do not constitute advice and should not be relied upon in making (or refraining from making) any decision. Any reliance placed upon the information provided by Datanet is the sole responsibility and strictly at the user's risk.
9. In no event will Datanet be liable for any damages (including, without limitation, damages for loss of business projects, or loss of profits) arising in contract, tort or otherwise from the use of or inability to use any of its contents, or from any action taken (or refrained from being taken) as a result of using the analysis or any of its contents. Datanet its directors, owners, editors, officials, employees, distributor and agents or any associate will not be liable for any errors in the information contained or any consequences arising from the use of the contents of the provided information/analysis.
10. If any provision of these terms and conditions is held invalid or illegal or unenforceable for any reason by any court of competent jurisdiction, such provision shall be severed and the remainder of provisions of the terms and conditions shall continue in full force and effect as if the Term of Use had been executed with the invalid, illegal or unenforceable provision eliminated.
11. If there are any discrepancies in the information provided, please bring it to attention of Datanet for suitable rectification measures.

Buy Online This Complete Book At  
**Datanet India eBooks Store**

[www.indiastatpublications.com](http://www.indiastatpublications.com)

or go directly at

[http://www.indiastatpublications.com/  
Assembly\\_factbook/Uttar Pradesh/Bansgaon/ Rudrapur](http://www.indiastatpublications.com/Assembly_factbook/Uttar%20Pradesh/Bansgaon/Rudrapur)

 **indiastat**elections

ISBN : 978-93-5905-906-8



9 789359 059068