



Uttar Pradesh

Assembly Factbook™

Barabanki Assembly Constituency



Key Electoral Data of Barabanki
Assembly Constituency (Vidhan Sabha)

Uttar Pradesh

Assembly Factbook™

Barabanki Assembly Constituency



Barabanki Vidhan Sabha

Editor & Director

Dr. R.K. Thukral

Research Editor

Dr. Shafeeq Rahman

**Compiled, Researched and Published by
Datanet India Pvt. Ltd.**

D-100, 1st Floor,

Okhla Industrial Area, Phase-I,

New Delhi- 110020.

Ph.: 91-11- 43580781-84

Email : support@indiastatpublications.com

Website : www.indiastatelections.com

Online Book Store :

www.indiastatpublications.com

Report No. : AFB/UP-268-0125

ISBN : 978-93-5822-678-2

First Edition : January, 2018

Eighth Updated Edition : January, 2025

Price : Rs.11500/-

US\$ 310

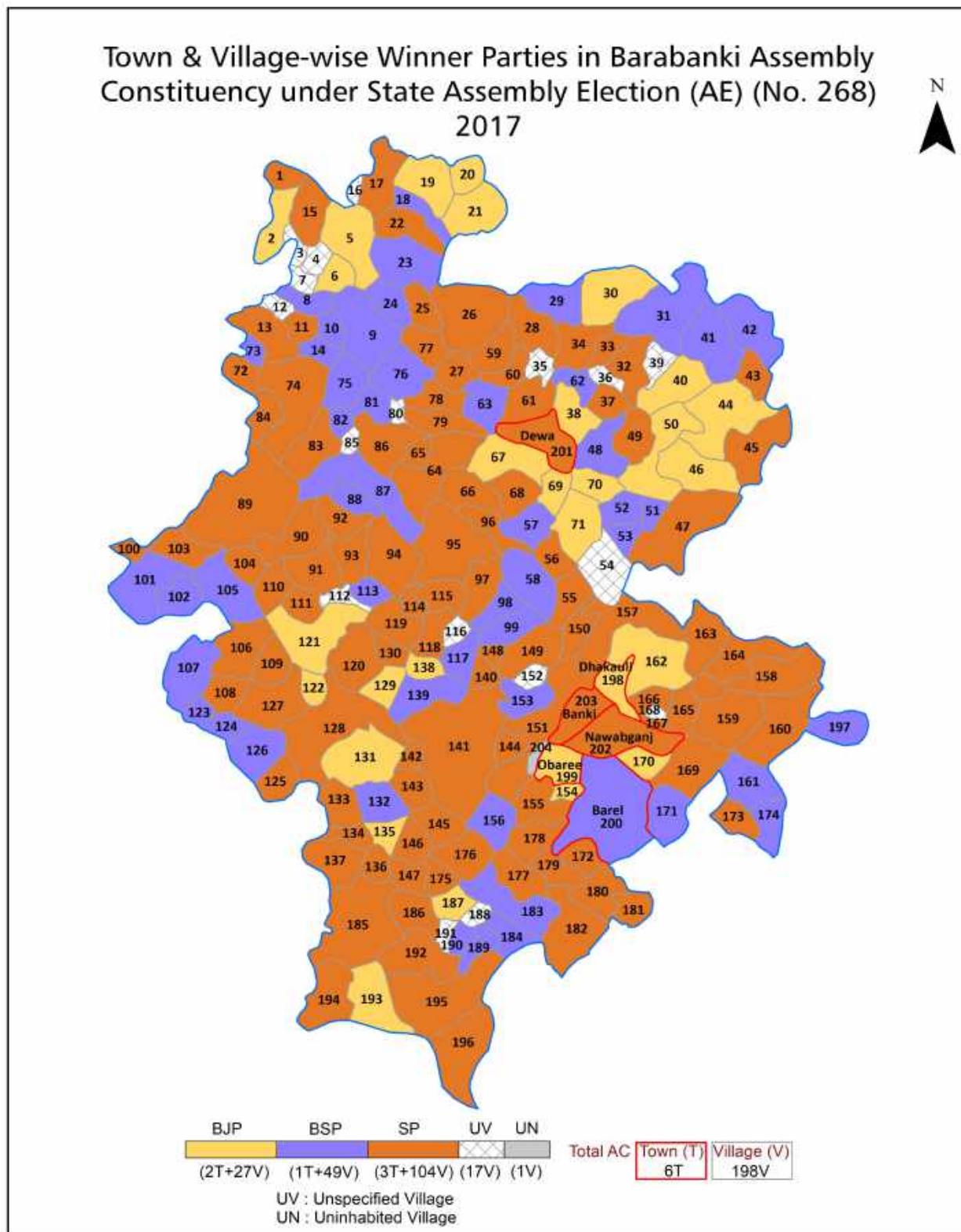
© Datanet India Pvt. Ltd.

All rights reserved. No part of this book may be reproduced, stored in a retrieval system or transmitted in any form or by any means, mechanical photocopying, photographing, scanning, recording or otherwise without the prior written permission of the publisher. Please refer to Disclaimer at page no. 316 for the use of this publication.

Printed in India

No.	Particulars	Page No.
	Introduction	
1	Assembly Constituency - (Vidhan Sabha) at a Glance Features of Assembly as per Delimitation Commission of India (2008)	1-2
	Location and Political Maps	
2	Location Map Boundaries of Assembly Constituency - (Vidhan Sabha) in District Boundaries of Assembly Constituency under Parliamentary Constituency - (Lok Sabha) Town & Village-wise Winner Parties-2024, 2022, 2019, 2017, 2014, 2012 and 2009	3-11
	Administrative Setup (2011)	
3	District Sub-district Towns Villages Inhabited Villages Uninhabited Villages Village Panchayat Intermediate Panchayat	12-22
	Demographics (2011)	
4	Population Households Rural/Urban Population Towns and Villages by Population Size Sex Ratio (Total & 0-6 Years) Religious Population Social Population Literacy Rate	23-24
	Electoral Features	
5	Important Dates of Last Elections Held Electors by Gender Service Electors Voters Voters Turnout Polling Stations & Average Number of Electors per Polling Station Electors by Age Group Present Elected Representatives	25-30
	Historical Summary Election Results	
6	Vote Share of Major Parties Winning Margin (Number & Percentage) Polarity of Parties Summary Result of Assembly Segment of Parliamentary Election 2024, 2019, 2014 and 2009 Summary Result of Assembly Elections 2022, 2017 and 2012	31-39
	Polling Station Level Election Results	
7	Name and Number of Polling Station 2024, 2022, 2019, 2017, 2014, 2012 and 2009 Polling Station-wise Electors, Voters & Voters Turnout 2024, 2022, 2019, 2017, 2014, 2012 and 2009 Polling Station wise Elections Results 2024, 2022, 2019, 2017, 2014, 2012 and 2009	40-277
8	Panchayat and Local Bodies Election Results Panchayat Result 2015 Urban Local Bodies Result 2012	278-294
	Share of Assembly Constituency	
9	Share of Assembly Constituency - (Vidhan Sabha) in State, District and Parliamentary Constituency - (Lok Sabha)	295
	Socio-Economic Amenities (2011)	
10	Access to Administrative Units Agricultural, Manufacturing and Industrial Commodities Demographic Indicators Education Health & Manpower Drinking Water Supply Sanitation Entertainment and Recreations Infrastructure Power Food Allocation Distribution and Marketing of Agriculture Commodities Infrastructure Transport and Road Infrastructure Communication Banking and Financial Services Land Use Irrigation Source	297-311
11	Abbreviation & Sources	312-315
12	Disclaimer	316

Location & Political Map



Administrative Setup

List of Village Panchayat & Intermediate Panchayat (Block) Name - 2011

Village Name	Village Panchayat Name	Intermediate Panchayat Name
Ajgana	Ajgana	Dewa
Alipur	Tikra Patti 0098	Dewa
Aseni	Aseni	Banki
Atvatmau	Atvatmau	Dewa
Aurangabad	Parakhandauli	Banki
Azizabad	Kodari	Dewa
Baburi Gaon	Baburi Gaon 0089	Dewa
Bahadur Pur	Bahadur Pur	Banki
Banki (Dehat)	Banki(Dehat)	Banki
Banwan	Banwan	Banki
Barauli	Baraulu	Banki
Barethi	Barethi	Dewa
Barvas	Barvas	Dewa
Basti	Basti	Banki
Beeje Mau	Beejemau	Banki
Behta Chak	Behta Chak	Dewa
Bhitali Kalan	Bhitali Kalan	Banki
Bhitali Khurd	Bhitali Khurd	Dewa
Bhitura	Bhitura	Banki
Bichalkha	Bichalkha	Banki
Bikar	Kusumma	Dewa
Chachenda	Madhopur	Dewa
Chakreemabad	Mittai	Dewa
Chandauli	Tai Khurd 0092	Dewa
Chhatenagarhi	Chhatenagarhi	Dewa
Dallookhera	Bhitali	Banki
Danialpur	Danialpur	Banki
Dara Pur	Darapur	Banki
Darhara	Badel	Banki

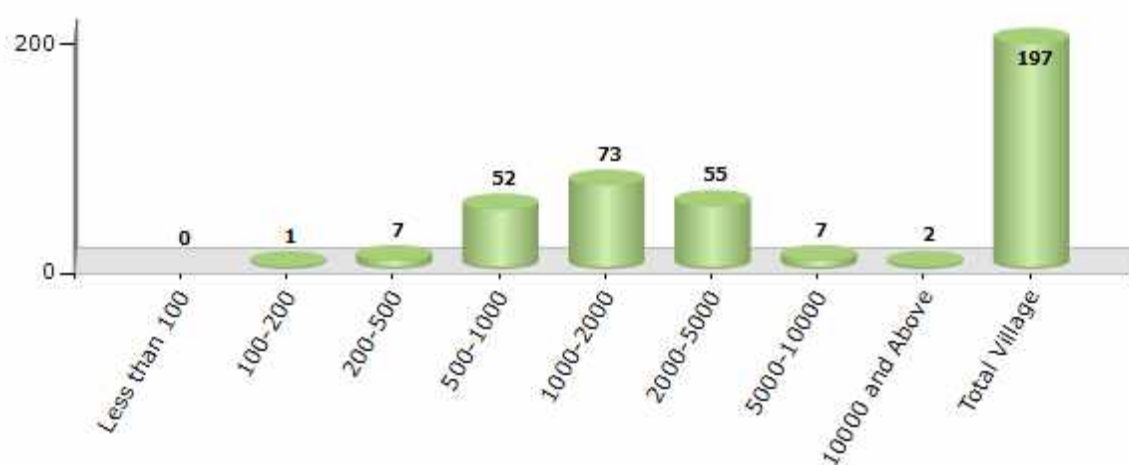
Contd....

Demographics

Number of Villages by Population Size - 2011

Less than 100	100-200	200-500	500-1000	1000-2000	2000-5000	5000-10000	10000 and Above	Total Village
0	1	7	52	73	55	7	2	197

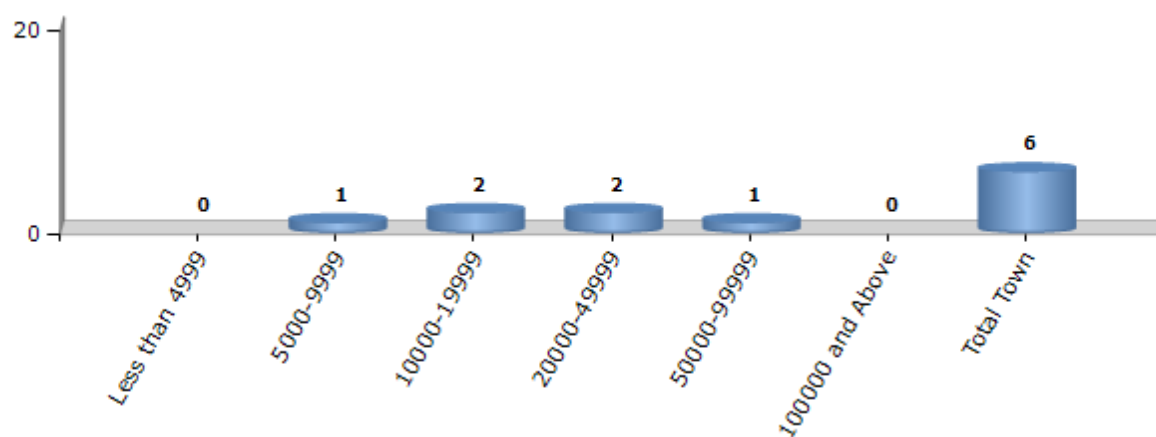
Number of Villages by Population Size - 2011



Number of Towns by Population Size - 2011

Less than 4999	5000-9999	10000-19999	20000-49999	50000-99999	100000 and Above	Total Town
0	1	2	2	1	0	6

Number of Towns by Population Size - 2011



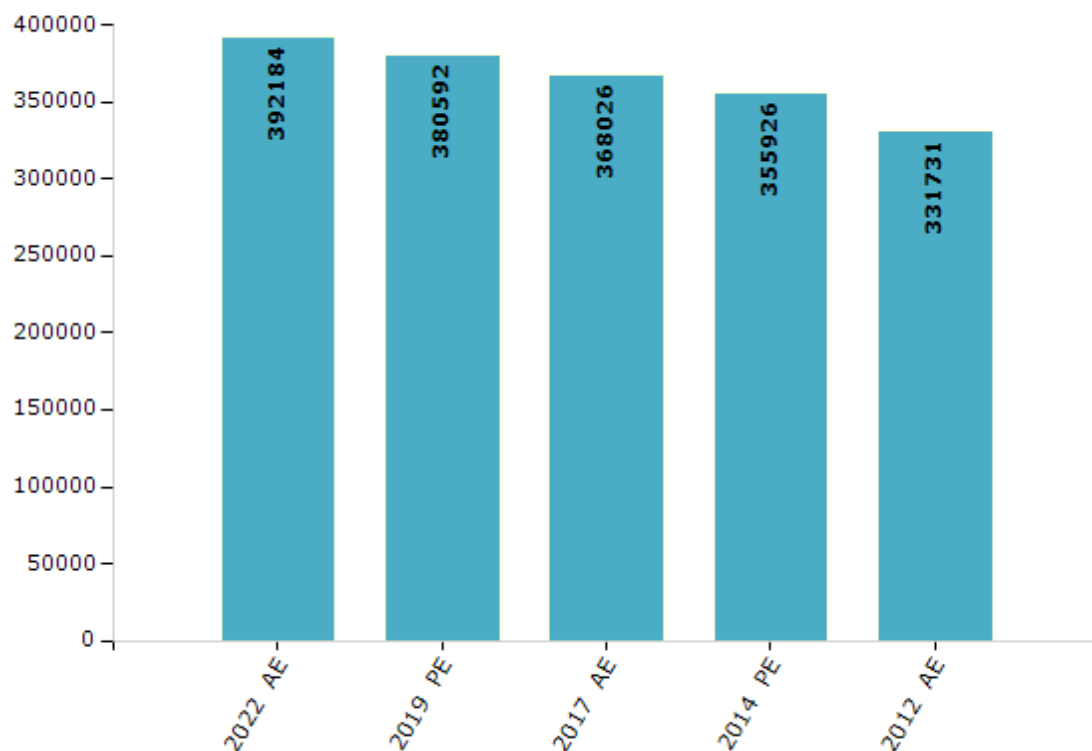
Electoral Features

Electors by Male & Female

Year	Male	Female	Others	Total
2022 AE	208359	183791	34	392184
2019 PE	203844	176713	35	380592
2017 AE	198072	169918	36	368026
2014 PE	191828	164063	35	355926
2012 AE	180150	151581	0	331731
2009 PE	-	-	-	-
2007 AE	-	-	-	-
2004 PE	-	-	-	-
2002 AE	-	-	-	-
1999 PE	-	-	-	-
1996 AE	-	-	-	-
1993 AE	-	-	-	-

Year	Male	Female	Others	Total
1991 AE	-	-	-	-
1989 AE	-	-	-	-
1985 AE	-	-	-	-
1980 AE	-	-	-	-
1977 AE	-	-	-	-
1974 AE	-	-	-	-
1969 AE	-	-	-	-
1967 AE	-	-	-	-
1962 AE	-	-	-	-
1957 AE	-	-	-	-
1952 AE	-	-	-	-

Number of Electors



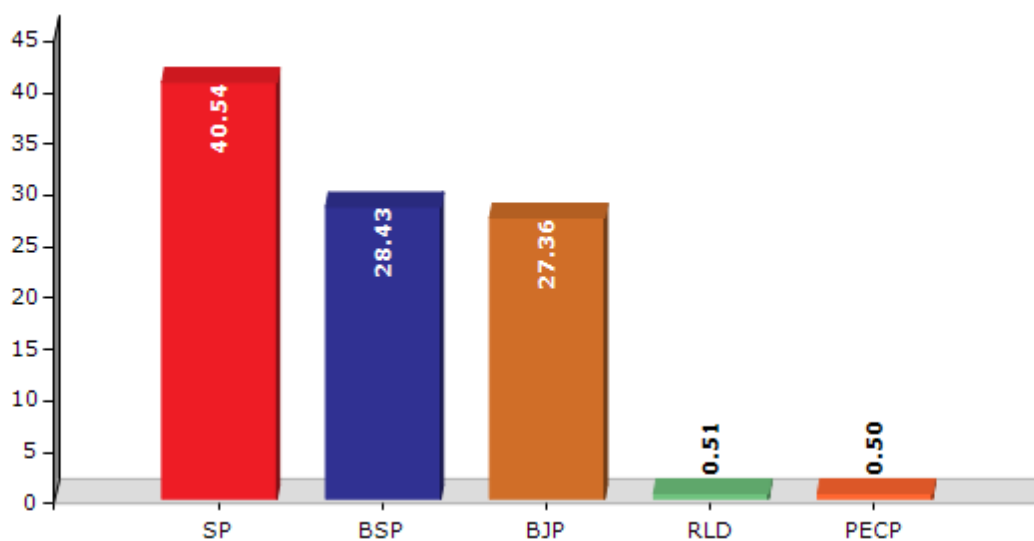
Note : AE : Assembly Election, PE : Assembly Segment of Parliamentary Election

Historical Summary Election Results

Summary Result of Assembly Election - 2017

Candidate Name	Party	Votes	Votes %
Dharmraj Singh Yadav Urf Suresh Yadav	SP	99453	40.54
Surendra Singh	BSP	69748	28.43
Har Govind Singh	BJP	67112	27.36
Brijesh Kumar	RLD	1244	0.51
Arjun Singh	PECP	1221	0.5
Deepak Yadav	IND	941	0.38
Anil Kumar	EKSP	712	0.29
Mohd. Abul Kalam Qureshi Urf Mohd.Kalam	AIMIM	708	0.29
Sanjay Kumar Balmiki	IND	635	0.26
Amardeep Singh	IND	457	0.19
Suresh Chandra Srivastava	BSRD	452	0.18
Suneel Kumar	BMUP	432	0.18
Mohd. Aftab	LOGAP	321	0.13
Mohd. Sami	BMD	237	0.1
	NOTA	1622	0.66

Votes Percentage of Top Parties - 2017



Polling Station Level Election Results

Number and Name of Polling Stations (PS) (2022)

Number of Polling Stations	Name of Polling Stations	Number of Polling Stations	Name of Polling Stations
1	Composite School Siswara Room No 1	22	P.S. Sikandar Pur Room No 1
2	Composite School Dharampur Room No 1	23	Composite School Kaima Room No 1
3	P.S. Daudpur Room No 1	24	Up.S. Darsanda Room No 1
4	P.S. Daudpur Room No 2	25	P.S. Baburiha H/O Harrai Room No 1
5	P.S. Tera Khurd Room No 1	26	P.S. Baburiha H/O Harrai Room No 2
6	Composite School Mirjanagar Behtai Room No 1	27	P.S. Kurkhila Room No 1
7	P.S. Mohanpur Room No 1	28	P.S. Kurkhila Room No 2
8	Krishak Samaj School Udwatpur H/O Tera Kala Uttar Bhag	29	Up.S. Peed Room No 1
9	Krishak Samaj School Udwatpur H/O Tera Kala Dakshin Bhag	30	Up.S. Peed Room No 2
10	P.S. Kaimai Room No 1	31	P.S. Hajikajipur Room No 1
11	P.S. Ukhadi Room No 1	32	Composite School Salehnagar Room No 1
12	P.S. Ukhadi Room No 2	33	Composite School Salehnagar Room No 2
13	P.S. Pahadpur Kutlupur Room No 1	34	Composite School Salehnagar Room No 3
14	P.S. Kumharpur Room No 1	35	Composite School Kharehta Room No 1
15	Composite School Peeranagar Room No 1	36	Composite School Reeva Ratanpur Room No 1
16	Composite School Behta Chak Jayramdas Room No 1	37	Composite School Heerpur Room No 1
17	P.S. Khanwaha Room No 1	38	P.S. Salarpur Room No 1
18	P.S. Rasoolpur Dargah Room No 1	39	P.S. Salarpur Room No 2
19	P.S. Mahmoodabad Room No 1	40	P.S. Jasanwara Room No 1
20	P.S. Mahmoodabad Room No 2	41	P.S. Kasimganj Room No 1
21	P.S. Inayatpur Room No 1	42	P.S. Pavaityabad Room No 1

Contd....

Polling Station Level Election Results

Polling Station-wise Votes Secured by Overall Top Five Parties in Barabanki Assembly in Assembly Election (AE) under Barabanki Parliamentary Constituency in Uttar Pradesh (2022)

Number of Polling Station	Winner - Dharmraj Singh Yadav (SP)	Runner-up - Dr. Ramkumari Maurya (BJP)	3rd - Dr. Vivek Singh Verma (BSP)	4th - Roohi Arshad (INC)	5th - Er. Pradeep Singh Verma (AAP)	NOTA	Other	Total Votes Secured
36	279	201	129	4	2	0	4	619
37	288	63	7	3	1	0	2	364
38	278	332	312	15	4	0	13	954
39	276	172	41	10	2	0	5	506
40	247	280	69	7	1	0	0	604
41	457	274	195	4	7	0	2	939
42	199	327	97	3	0	0	2	628
43	231	239	105	4	0	0	4	583
44	263	258	62	5	0	0	1	589
45	242	439	96	9	0	0	4	790
46	222	215	305	7	1	0	0	750
47	224	90	181	3	1	0	0	499
48	169	198	131	3	3	0	2	506
49	325	158	198	4	0	0	0	685
50	323	265	173	10	2	0	5	778
51	326	389	74	1	2	0	0	792
52	281	182	42	10	0	0	5	520
53	257	321	107	18	2	0	3	708
54	225	263	126	8	0	0	1	623
55	249	312	85	7	1	0	3	657
56	349	239	23	8	0	0	5	624
57	161	336	170	10	3	0	2	682
58	375	250	83	5	2	0	2	717
59	176	375	101	14	4	0	5	675
60	396	48	142	4	4	0	5	599
61	330	228	140	4	0	0	4	706
62	196	157	67	9	2	0	1	432
63	124	437	16	12	0	0	2	591
64	184	94	124	8	6	0	2	418
65	383	227	39	13	1	0	4	667
66	276	155	151	9	4	0	3	598
67	94	608	60	9	1	0	1	773
68	209	119	88	48	0	0	4	468
69	380	232	138	45	3	0	14	812
70	144	162	118	8	0	0	1	433

Contd....

Polling Station Level Election Results

Winner, Runner-up and 3rd Party Position & Winning Margin According to Polling Stations in Barabanki Assembly in Assembly Election (AE) under Barabanki Parliamentary Constituency in Uttar Pradesh (2022)

Polling Station Number	Winner Party	Winner Votes (%)	Runner-up Party	Runner-up Votes (%)	Winning Margin Votes (%)	Third Party	Third Party Votes (%)	Other Votes (%)
71	BJP	340 (56.29)	BSP	132 (21.85)	208 (34.44)	SP	114 (18.87)	18 (2.98)
72	SP	422 (83.23)	BJP	67 (13.21)	355 (70.02)	BSP	15 (2.96)	3 (0.59)
73	SP	394 (72.69)	BJP	124 (22.88)	270 (49.81)	BSP	15 (2.77)	9 (1.66)
74	SP	364 (81.25)	BJP	77 (17.19)	287 (64.06)	BSP	5 (1.12)	2 (0.45)
75	SP	266 (62.88)	BJP	134 (31.68)	132 (31.2)	BSP	14 (3.31)	9 (2.13)
76	SP	487 (75.5)	BJP	124 (19.22)	363 (56.28)	BSP	24 (3.72)	10 (1.55)
77	SP	576 (82.76)	BJP	60 (8.62)	516 (74.14)	BSP	41 (5.89)	19 (2.73)
78	SP	416 (84.04)	BJP	50 (10.1)	366 (73.94)	BSP	17 (3.43)	12 (2.42)
79	SP	496 (85.66)	BJP	38 (6.56)	458 (79.1)	INC	22 (3.8)	23 (3.97)
80	SP	541 (89.57)	BJP	29 (4.8)	512 (84.77)	INC	26 (4.3)	8 (1.32)
81	SP	417 (58.24)	BJP	255 (35.61)	162 (22.63)	BSP	35 (4.89)	9 (1.26)
82	BJP	381 (54.82)	SP	262 (37.7)	119 (17.12)	BSP	45 (6.47)	7 (1.01)
83	SP	224 (40.95)	BJP	215 (39.31)	9 (1.64)	BSP	91 (16.64)	17 (3.11)
84	SP	409 (77.76)	BJP	67 (12.74)	342 (65.02)	BSP	28 (5.32)	22 (4.18)
85	BSP	306 (35.96)	BJP	289 (33.96)	17 (2)	SP	191 (22.44)	65 (7.64)
86	BJP	416 (70.15)	SP	96 (16.19)	320 (53.96)	BSP	69 (11.64)	12 (2.02)
87	SP	126 (44.21)	BJP	122 (42.81)	4 (1.4)	BSP	34 (11.93)	3 (1.05)
88	BJP	350 (68.9)	SP	103 (20.28)	247 (48.62)	BSP	45 (8.86)	10 (1.97)
89	SP	402 (49.94)	BJP	244 (30.31)	158 (19.63)	BSP	145 (18.01)	14 (1.74)
90	SP	336 (59.68)	BJP	210 (37.3)	126 (22.38)	BSP	7 (1.24)	10 (1.78)
91	SP	357 (52.27)	BSP	212 (31.04)	145 (21.23)	BJP	102 (14.93)	12 (1.76)
92	SP	487 (75.27)	BJP	89 (13.76)	398 (61.51)	BSP	65 (10.05)	6 (0.93)
93	SP	316 (52.49)	BSP	191 (31.73)	125 (20.76)	BJP	81 (13.46)	14 (2.33)
94	SP	276 (68.15)	BJP	115 (28.4)	161 (39.75)	BSP	12 (2.96)	2 (0.49)
95	SP	425 (75.35)	BJP	90 (15.96)	335 (59.39)	BSP	45 (7.98)	4 (0.71)
96	BJP	281 (43.5)	SP	244 (37.77)	37 (5.73)	BSP	97 (15.02)	24 (3.72)
97	SP	314 (45.57)	BJP	214 (31.06)	100 (14.51)	BSP	148 (21.48)	13 (1.89)
98	SP	383 (54.95)	BJP	202 (28.98)	181 (25.97)	BSP	90 (12.91)	22 (3.16)
99	SP	381 (70.95)	BJP	130 (24.21)	251 (46.74)	BSP	14 (2.61)	12 (2.23)
100	SP	427 (60.23)	BJP	211 (29.76)	216 (30.47)	BSP	62 (8.74)	9 (1.27)
101	BSP	233 (70.39)	BJP	64 (19.34)	169 (51.05)	SP	27 (8.16)	7 (2.11)
102	BJP	224 (42.26)	SP	213 (40.19)	11 (2.07)	BSP	72 (13.58)	21 (3.96)
103	SP	162 (36.16)	BSP	145 (32.37)	17 (3.79)	BJP	131 (29.24)	10 (2.23)
104	SP	327 (49.25)	BJP	183 (27.56)	144 (21.69)	BSP	136 (20.48)	18 (2.71)
105	SP	389 (54.94)	BJP	263 (37.15)	126 (17.79)	BSP	32 (4.52)	24 (3.39)

Contd....

Socio-Economic Amenities - Rural

Access to Education Facilities

Particulars	Number of Villages (% of Population)				
	Available	Not Available	If Not Available (Distance of Nearest Facility)		
			A	B	C
Govt. Primary School	174 (93)	23 (7)	14 (2)	0 (0)	1 (0)
Private Primary School	13 (7)	184 (93)	0 (0)	0 (0)	1 (0)
Govt. Middle School	77 (52)	120 (48)	52 (16)	3 (2)	0 (0)
Private Middle School	25 (18)	172 (82)	21 (9)	4 (2)	0 (0)
Govt. Secondary School	9 (6)	188 (94)	43 (18)	33 (17)	9 (5)
Private Secondary School	16 (14)	181 (86)	39 (19)	5 (2)	0 (0)
Govt. Senior Secondary School	4 (2)	193 (98)	29 (11)	43 (26)	22 (10)
Private Senior Secondary School	11 (8)	186 (92)	23 (11)	8 (3)	1 (0)
Govt. Arts and Science Degree College	3 (2)	194 (98)	12 (7)	43 (24)	57 (28)
Private Arts and Science Degree College	2 (0)	195 (100)	3 (1)	12 (5)	10 (5)
Govt. Engineering College	1 (1)	196 (99)	7 (4)	16 (10)	35 (17)
Private Engineering College	6 (5)	191 (95)	8 (6)	41 (19)	36 (15)
Govt. Medicine College	4 (3)	193 (97)	17 (11)	31 (16)	48 (23)
Private Medicine College	2 (1)	195 (99)	7 (4)	21 (9)	21 (11)
Govt. Management Institute	1 (1)	196 (99)	4 (2)	25 (13)	53 (24)
Private Management Institute	0 (0)	197 (100)	3 (3)	11 (8)	14 (7)
Govt. Polytechnic	4 (3)	193 (97)	5 (4)	53 (29)	89 (43)
Private Polytechnic	2 (0)	195 (100)	0 (0)	1 (1)	7 (2)
Govt. Vocational Training School/ITI	4 (2)	193 (98)	4 (5)	46 (27)	91 (41)
Private Vocational Training School/ITI	2 (1)	195 (99)	0 (0)	1 (1)	8 (4)
Govt. Non Formal Training Centre	3 (1)	194 (99)	12 (8)	26 (15)	46 (21)
Private Non Formal Training Centre	0 (0)	197 (100)	0 (0)	1 (1)	1 (1)
Govt. School For Disabled	0 (0)	197 (100)	7 (5)	16 (9)	47 (24)
Private School For Disabled	0 (0)	197 (100)	1 (1)	1 (0)	2 (1)
Government Others	1 (0)	196 (100)	0 (0)	1 (2)	1 (0)
Private Others	0 (0)	197 (100)	0 (0)	1 (1)	0 (0)

Note : Distance A : Less than 5 km; B : Between 5-10 km; C : 10+ km.; Source : Data Analysis is based on 2011 Census.

DISCLAIMER

The Terms of Use and Disclaimer of Datanet India Private Limited (hereinafter referred to as "Datanet") for use of this analysis report of **Barabanki Assembly Constituency (Barabanki Vidhan Sabha)** :-

1. **Assembly Factbook™** is a Registered Trade Mark owned by Datanet.
2. All the maps are sketched and graphical representation only and have not been drawn to the scale and also not to represent the actual geographical area or boundary of the unit.
3. The data for the aforesaid analysis is based on authentic sources and has been culled from the various publications of Census, CSO and NSSO for district and block level data, various central and state government departments, Central & State Elections Commissions and the concerned Returning Officers' releases, Electoral Rolls, Election results and allied publications, internal assessment, surveys, estimates and analysis. Therefore, certain adjustment of data at micro level may have been done to arrive closer to the macro data.
4. Data have been provided on an "As Is" and "As AVAILABLE" basis
5. The colours shown in the maps or diagram and charts of a particular party, alliance or AC are indicative and do not represent them.
6. This publication which includes maps, sheets, graphs and data would be the property under copyright of Datanet only. The user may use these for its internal study, analysis and research purposes. It's public display, re-selling or any commercial uses by the user are not allowed.
7. Datanet has taken due care and caution in compilation and processing of data and allied information, but does not guarantee the accuracy, adequacy or completeness of any information/analysis and will be not responsible for any errors or omissions or for the results obtained from the use of such information/analysis.
8. All the contents for the publication have been culled from various authentic sources and Datanet reasonably believes such sources to be reliable, but does not make any representations, express or implied as to the accuracy or fitness of use of such information. The information or contents of the information/analysis do not constitute advice and should not be relied upon in making (or refraining from making) any decision. Any reliance placed upon the information provided by Datanet is the sole responsibility and strictly at the user's risk.
9. In no event will Datanet be liable for any damages (including, without limitation, damages for loss of business projects, or loss of profits) arising in contract, tort or otherwise from the use of or inability to use any of its contents, or from any action taken (or refrained from being taken) as a result of using the analysis or any of its contents. Datanet its directors, owners, editors, officials, employees, distributor and agents or any associate will not be liable for any errors in the information contained or any consequences arising from the use of the contents of the provided information/analysis.
10. If any provision of these terms and conditions is held invalid or illegal or unenforceable for any reason by any court of competent jurisdiction, such provision shall be severed and the remainder of provisions of the terms and conditions shall continue in full force and effect as if the Term of Use had been executed with the invalid, illegal or unenforceable provision eliminated.
11. If there are any discrepancies in the information provided, please bring it to attention of Datanet for suitable rectification measures.

**Buy Online This Complete Book At
Datanet India eBooks Store**

www.indiastatpublications.com

or go directly at

**[http://www.indiastatpublications.com/
Assembly_factbook/Uttar Pradesh/Barabanki/ Barabanki](http://www.indiastatpublications.com/Assembly_factbook/Uttar%20Pradesh/Barabanki/Barabanki)**

 **india**stat**elections**

ISBN : 978-93-5822-678-2



9 789358 226782