



Uttar Pradesh

# Assembly Factbook™

Haidergarh Assembly Constituency



Key Electoral Data of Haidergarh  
Assembly Constituency (Vidhan Sabha)

Uttar Pradesh

# **Assembly<sup>TM</sup> Factbook**

Haidergarh Assembly Constituency



Haidergarh Vidhan Sabha

**Editor & Director**

Dr. R.K. Thukral

**Research Editor**

Dr. Shafeeq Rahman

**Compiled, Researched and Published by  
Datanet India Pvt. Ltd.**

D-100, 1st Floor,

Okhla Industrial Area, Phase-I,

New Delhi- 110020.

Ph.: 91-11- 43580781-84

Email : support@indiastatpublications.com

Website : www.indiastatelections.com

**Online Book Store :**

www.indiastatpublications.com

**Report No. :** AFB/UP-272-0123

**ISBN :** 978-93-5905-727-9

**First Edition :** January, 2018

**Sixth Updated Edition :** January, 2023

**Price :** Rs.11500/-

US\$ 310

**© Datanet India Pvt. Ltd.**

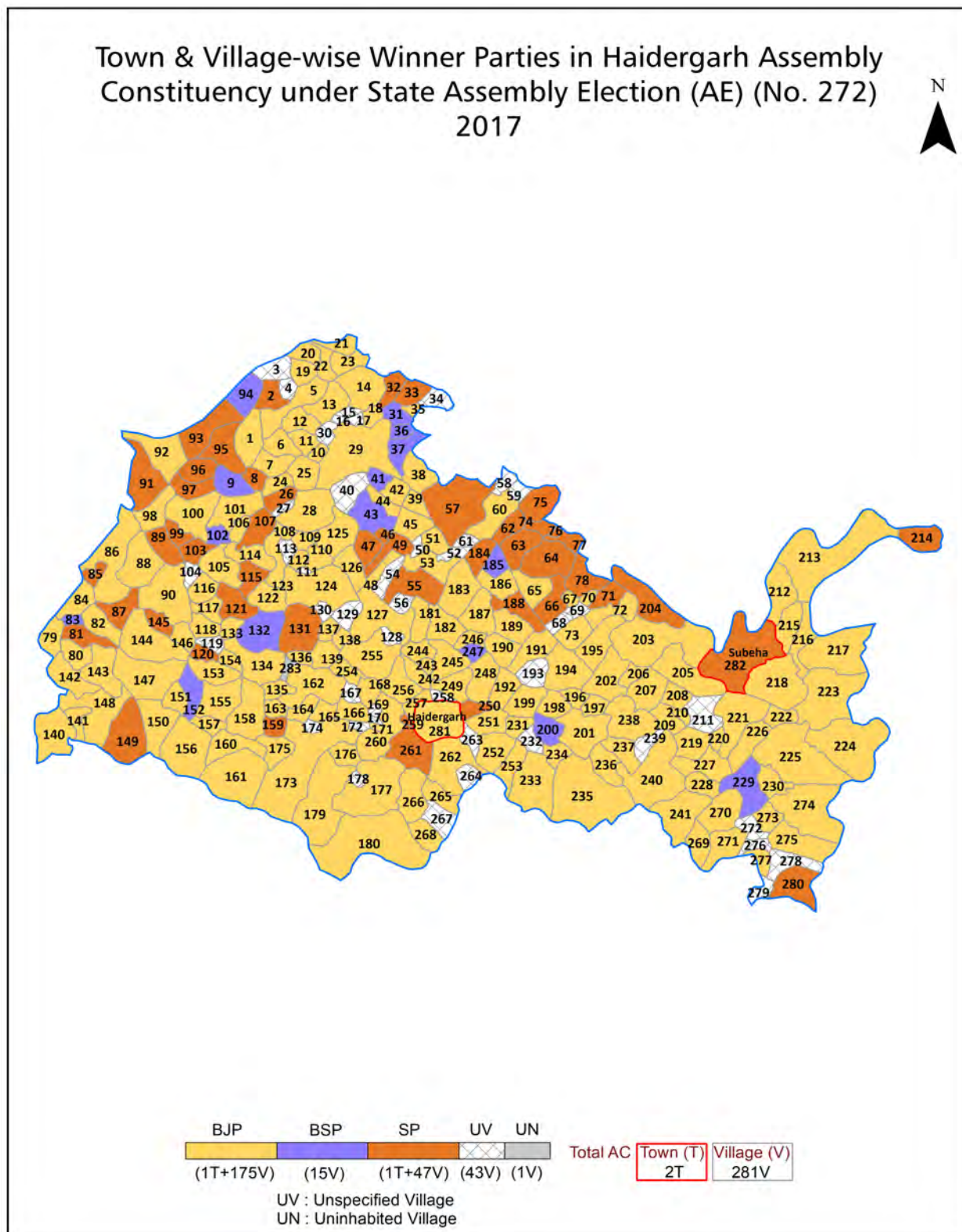
All rights reserved. No part of this book may be reproduced, stored in a retrieval system or transmitted in any form or by any means, mechanical photocopying, photographing, scanning, recording or otherwise without the prior written permission of the publisher. Please refer to Disclaimer at page no. 329 for the use of this publication.

Printed in India

No.	Particulars	Page No.
	<b>Introduction</b>	
1	Assembly Constituency - (Vidhan Sabha) at a Glance   Features of Assembly as per Delimitation Commission of India (2008)	1-2
	<b>Location and Political Maps</b>	
2	Location Map   Boundaries of Assembly Constituency - (Vidhan Sabha) in District   Boundaries of Assembly Constituency under Parliamentary Constituency - (Lok Sabha)   Town & Village-wise Winner Parties-2022, 2019, 2017, 2014, 2012 and 2009	3-11
	<b>Administrative Setup (2011)</b>	
3	District   Sub-district   Towns   Villages   Inhabited Villages   Uninhabited Villages   Village Panchayat   Intermediate Panchayat	12-26
	<b>Demographics (2011)</b>	
4	Population   Households   Rural/Urban Population   Towns and Villages by Population Size   Sex Ratio (Total & 0-6 Years)   Religious Population   Social Population   Literacy Rate	27-28
	<b>Electoral Features</b>	
5	Important Dates of Last Elections Held   Electors by Gender   Service Electors   Voters   Voters Turnout   Polling Stations & Average Number of Electors per Polling Station   Electors by Age Group   Present Elected Representatives	29-34
	<b>Historical Summary Election Results</b>	
6	Vote Share of Major Parties   Winning Margin (Number & Percentage)   Polarity of Parties   Summary Result of Assembly Segment of Parliamentary Election 2019, 2014, 2009, 2004 and 1999   Summary Result of Assembly Elections 2022, 2017, 2012, 2007, 2002, 1996, 1993, 1991, 1989, 1985, 1980, 1977, 1974, 1969, 1967, 1962 and 1957	35-59
	<b>Polling Station Level Election Results</b>	
7	Name and Number of Polling Station 2022, 2019, 2017, 2014, 2012 and 2009   Polling Station-wise Electors, Voters & Voters Turnout 2022, 2019, 2017, 2014, 2012 and 2009   Polling Station wise Elections Results 2022, 2019, 2017, 2014, 2012 and 2009	60-287
8	<b>Panchayat and Local Bodies Election Results</b> Panchayat Result 2015   Urban Local Bodies Result 2012	288-307
	<b>Share of Assembly Constituency</b>	
9	Share of Assembly Constituency - (Vidhan Sabha) in State, District and Parliamentary Constituency - (Lok Sabha)	308
	<b>Socio-Economic Amenities (2011)</b>	
10	Access to Administrative Units   Agricultural, Manufacturing and Industrial Commodities   Demographic Indicators   Education   Health & Manpower   Drinking Water Supply   Sanitation   Entertainment and Recreations Infrastructure   Power   Food Allocation Distribution and Marketing of Agriculture Commodities Infrastructure   Transport and Road Infrastructure   Communication   Banking and Financial Services   Land Use   Irrigation Source	310-324
11	<b>Abbreviation &amp; Sources</b>	325-328
12	<b>Disclaimer</b>	329



## Location & Political Map



## Administrative Setup

### List of Village Panchayat & Intermediate Panchayat (Block) Name - 2011

Village Name	Village Panchayat Name	Intermediate Panchayat Name
Achkamau	Achka Mau	Siddhaur
Ahir Gaon	Ahirgaon	Haidargarh
Akhaiya Pur	Akhaiyyapur	Trivediganj
Ala Pur	Alapur	Haidargarh
Aladadpur	Jagatkhera	Trivediganj
Alam Pur	Alampur	Siddhaur
Ali Pur	Bhiriya	Siddhaur
Almapur	Almapur	Trivediganj
Amerwal Kirsia	Amarval Kirsia	Haidargarh
Andau Mau	Dhaukuian	Haidargarh
Ansari	Ansari	Haidargarh
Asada Mau	Himmatpur	Siddhaur
Asauri	Mesri	Siddhaur
Ashrafpur	Mohammadpur	Trivediganj
Baburiha	Bheriya	Siddhaur
Babuwapur	Babuapur	Trivediganj
Bahadur Pur	Sarai Belhari	Siddhaur
Bahadurpur	Bahadurpur	Trivediganj
Bahram Pur	Satrahi	Haidargarh
Bahrauli	Bamharauli	Haidargarh
Bahuta	Bahuta	Trivediganj
Balee Pur	Badana Balpur	Haidargarh
Balhwa Pur	Barana Balipur	Haidargarh
Bali Gerawan	Gorawa	Haidargarh
Bali Pur	Chireeya	Haidargarh
Ballasainkhera	Batala Sadikhera	Trivediganj
Bamhraul Aima	Bamharauli Aima	Haidargarh
Bara	Bara	Haidargarh
Barawan	Barawa	Haidargarh

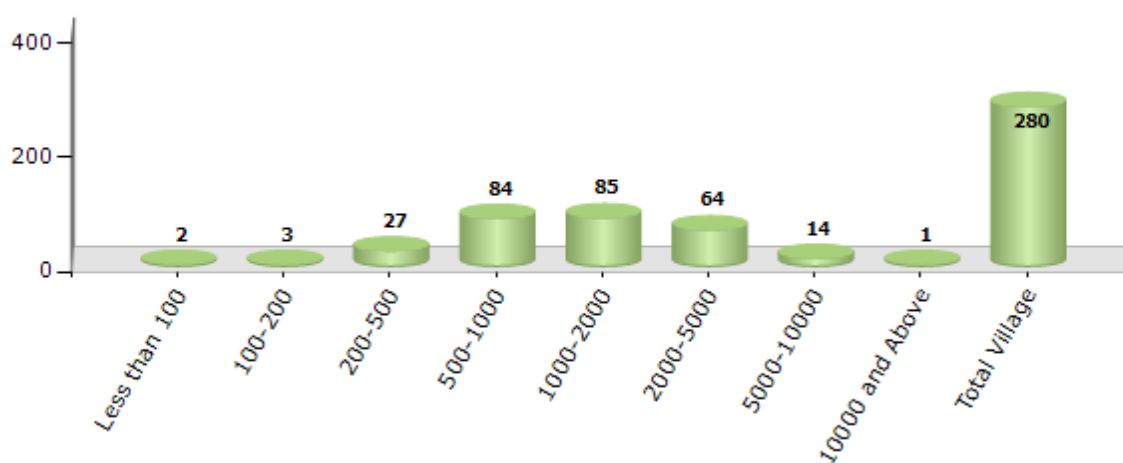
Contd....

## Demographics

### Number of Villages by Population Size - 2011

Less than 100	100-200	200-500	500-1000	1000-2000	2000-5000	5000-10000	10000 and Above	Total Village
2	3	27	84	85	64	14	1	280

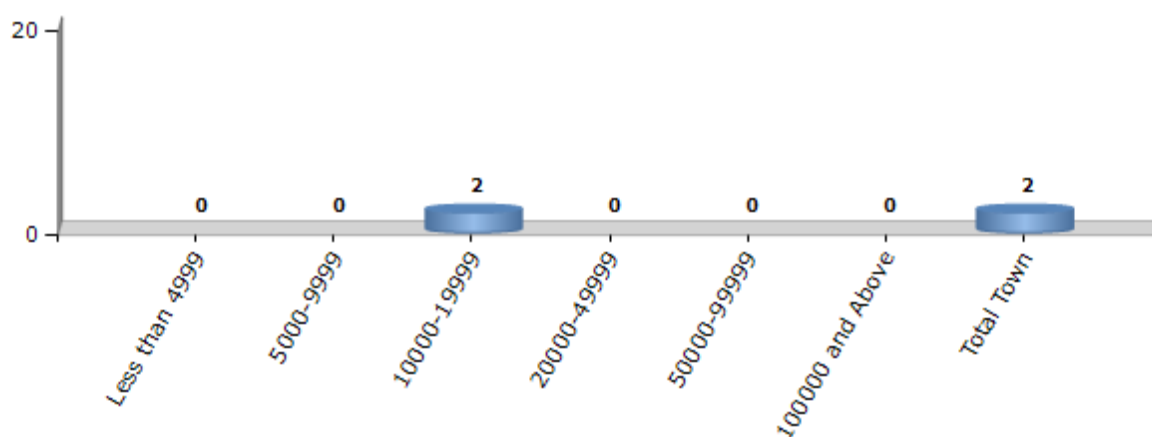
Number of Villages by Population Size - 2011



### Number of Towns by Population Size - 2011

Less than 4999	5000-9999	10000-19999	20000-49999	50000-99999	100000 and Above	Total Town
0	0	2	0	0	0	2

Number of Towns by Population Size - 2011



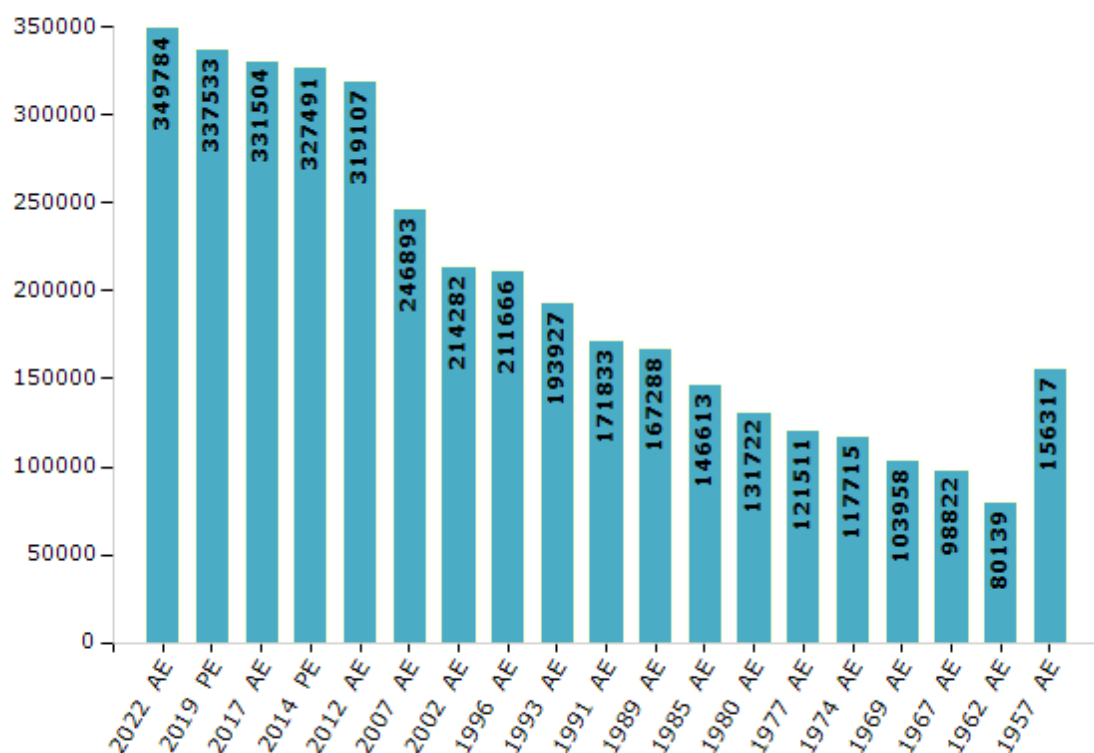
## Electoral Features

### Electors by Male & Female

Year	Male	Female	Others	Total
2022 AE	183291	166485	8	349784
2019 PE	178853	158679	1	337533
2017 AE	176273	155230	1	331504
2014 PE	174660	152820	11	327491
2012 AE	170893	148204	10	319107
2009 PE	-	-	-	-
2007 AE	131076	115817	-	246893
2004 PE	-	-	-	-
2002 AE	113756	100526	-	214282
1999 PE	-	-	-	-
1996 AE	113668	97998	-	211666
1993 AE	105644	88283	-	193927

Year	Male	Female	Others	Total
1991 AE	94538	77295	-	171833
1989 AE	92022	75266	-	167288
1985 AE	79040	67573	-	146613
1980 AE	69029	62693	-	131722
1977 AE	63636	57875	-	121511
1974 AE	61578	56137	-	117715
1969 AE	54263	49695	-	103958
1967 AE	-	-	-	98822
1962 AE	-	-	-	80139
1957 AE	-	-	-	156317
1952 AE	-	-	-	-

Number of Electors



**Note :** AE : Assembly Election, PE : Assembly Segment of Parliamentary Election

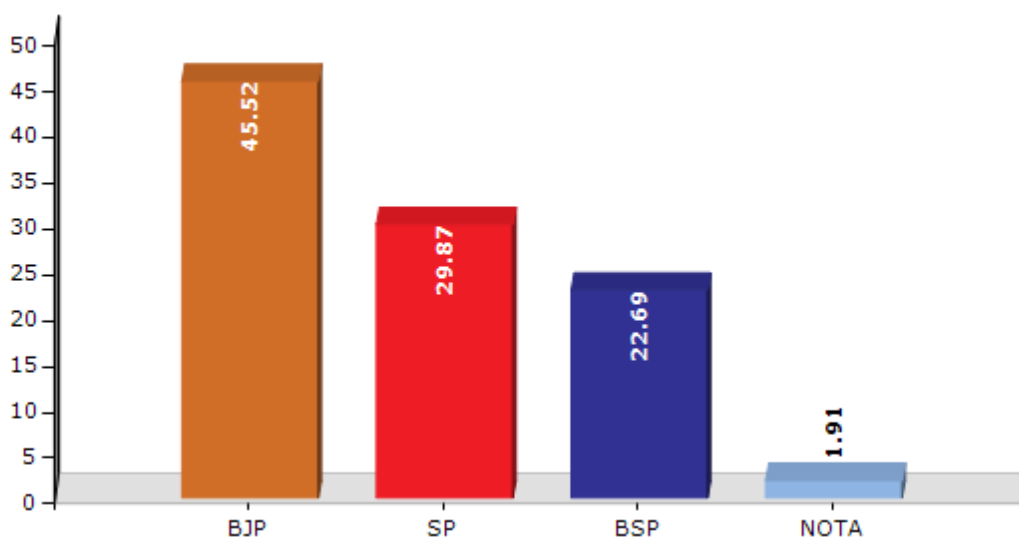


## Historical Summary Election Results

### Summary Result of Assembly Election - 2017

Candidate Name	Party	Votes	Votes %
Bajjnath Rawat	BJP	97497	45.52
Ram Magan	SP	63977	29.87
Kamala Prasad Rawat	BSP	48600	22.69
	NOTA	4096	1.91

Votes Percentage of Top Parties - 2017



## Polling Station Level Election Results

### Number and Name of Polling Stations (PS) (2022)

Number of Polling Stations	Name of Polling Stations	Number of Polling Stations	Name of Polling Stations
1	P.S. Asdamau Belahari	22	P.S. Achkamau (Dayalpur) W.Part
2	P.S. Asdamau Niyamtpur	23	P.S. Baksawan Room No-1
3	P.S. Himmatpur	24	P.S. Baksawan Room No-2
4	P.S. Sohawan	25	U.P.S. Kothi Room No-1
5	U.P.S. Sarai Muhiuddinpur	26	U.P.S. Kothi Room No-2
6	P.S. Chandupur	27	P.S. Kothi E.Part
7	P.S. Saidanpur R.N.-1	28	P.S. Kothi W.Part
8	P.S. Saidanpur R.N.-2	29	Girls U.P.S. Kothi Room No-1
9	P.S. Khwajanagar	30	Girls U.P.S. Kothi Room No-2
10	P.S. Kutubapur	31	Girls U.P.S. Kothi Room No-3
11	P.S. Mohabbatpur Patti	32	U.P.S. Sadullapur E.Part
12	P.S. Dariyapur	33	U.P.S. Sadullapur W.Part
13	P.S. Naktasehariya	34	U.P.S. Sadullapur E.Part
14	U.P.S. Muhiuddinpur	35	Adarsh Inter Collage Usmanpur Room No-1
15	P.S. Kamala Paharapur	36	Adarsh Inter Collage Usmanpur Room No-2
16	P.S. Kamalapur	37	Adarsh Inter Collage Usmanpur Room No-3
17	P.S. Khanapur R.N.-01	38	P.S. Noora Pur
18	P.S. Khanapur R.N.-02	39	P.S. Kumhrawan
19	P.S. Shahpur	40	U.P.S. Manjhiyawan Room No-1
20	P.S. Ilichpur	41	U.P.S. Manjhiyawan Room No-2
21	P.S. Achkamau (Dayalpur) E.Part	42	P.S. Devgahana

Contd....

## Polling Station Level Election Results

### Polling Station-wise Votes Secured by Overall Top Five Parties in Haidergarh Assembly in Assembly Election (AE) under Barabanki Parliamentary Constituency in Uttar Pradesh (2022)

Number of Polling Station	Winner - Dinesh Rawat (BJP)	Runner-up - Ram Magan (SP)	3rd - Shri Chandra (BSP)	4th - Nirmla Chaudhri (INC)	5th - Ramhet (ASPKR)	NOTA	Other	Total Votes Secured
36	251	254	11	13	0	6	2	537
37	390	178	11	20	2	7	6	614
38	273	44	4	5	2	1	3	332
39	312	348	14	12	1	3	1	691
40	54	397	5	2	1	5	2	466
41	186	215	94	7	5	5	4	516
42	201	222	19	8	1	4	5	460
43	164	162	17	8	2	4	3	360
44	159	105	39	3	3	5	4	318
45	161	223	122	2	2	2	0	512
46	296	208	42	9	1	5	1	562
47	357	245	8	4	2	7	4	627
48	128	156	5	5	1	5	4	304
49	296	196	24	11	1	7	3	538
50	344	140	10	7	1	14	2	518
51	99	133	14	5	4	2	0	257
52	116	280	2	2	2	2	4	408
53	94	266	7	1	1	5	9	383
54	379	230	21	3	1	0	4	638
55	225	243	10	6	1	3	0	488
56	202	478	27	11	2	3	3	726
57	447	278	26	12	0	6	4	773
58	149	224	23	7	1	7	4	415
59	202	265	13	6	2	3	3	494
60	575	181	11	16	2	10	6	801
61	284	110	106	5	5	5	5	520
62	229	318	21	6	2	4	3	583
63	526	172	11	12	1	10	5	737
64	339	251	24	12	4	5	3	638
65	474	308	26	11	1	7	4	831
66	387	385	15	6	3	7	4	807
67	219	450	10	5	1	5	6	696
68	243	465	37	11	1	8	6	771
69	232	187	76	11	0	10	3	519
70	364	159	5	10	3	3	5	549

Contd....

## Polling Station Level Election Results

**Winner, Runner-up and 3rd Party Position & Winning Margin According to Polling Stations in Haidergarh Assembly in Assembly Election (AE) under Barabanki Parliamentary Constituency in Uttar Pradesh (2022)**

Polling Station Number	Winner Party	Winner Votes (%)	Runner-up Party	Runner-up Votes (%)	Winning Margin Votes (%)	Third Party	Third Party Votes (%)	Other Votes (%)
71	SP	292 (47.87)	BJP	284 (46.56)	8 (1.31)	BSP	16 (2.62)	18 (2.95)
72	BJP	314 (49.76)	SP	253 (40.1)	61 (9.66)	BSP	35 (5.55)	29 (4.6)
73	BJP	290 (60.04)	SP	175 (36.23)	115 (23.81)	BSP	7 (1.45)	11 (2.28)
74	SP	358 (54.82)	BJP	240 (36.75)	118 (18.07)	BSP	29 (4.44)	26 (3.98)
75	BJP	309 (49.2)	SP	281 (44.75)	28 (4.45)	INC	10 (1.59)	28 (4.46)
76	BJP	361 (50.7)	SP	328 (46.07)	33 (4.63)	INC	11 (1.54)	12 (1.69)
77	SP	364 (65.23)	BJP	173 (31)	191 (34.23)	BSP	10 (1.79)	11 (1.97)
78	SP	453 (56.34)	BJP	327 (40.67)	126 (15.67)	INC	13 (1.62)	11 (1.37)
79	SP	373 (56.6)	BJP	195 (29.59)	178 (27.01)	BSP	69 (10.47)	22 (3.34)
80	SP	453 (71.45)	BJP	137 (21.61)	316 (49.84)	BSP	31 (4.89)	13 (2.05)
81	SP	378 (85.52)	BJP	51 (11.54)	327 (73.98)	AAP	8 (1.81)	5 (1.13)
82	BJP	307 (54.43)	SP	244 (43.26)	63 (11.17)	INC	4 (0.71)	9 (1.6)
83	BJP	315 (58.77)	SP	179 (33.4)	136 (25.37)	BSP	21 (3.92)	21 (3.92)
84	SP	333 (61.44)	BJP	184 (33.95)	149 (27.49)	INC	6 (1.11)	19 (3.51)
85	SP	527 (84.32)	BJP	70 (11.2)	457 (73.12)	BSP	12 (1.92)	16 (2.56)
86	SP	437 (70.71)	BJP	141 (22.82)	296 (47.89)	BSP	21 (3.4)	19 (3.07)
87	SP	346 (55.18)	BJP	236 (37.64)	110 (17.54)	BSP	25 (3.99)	20 (3.19)
88	SP	470 (66.2)	BJP	205 (28.87)	265 (37.33)	BSP	21 (2.96)	14 (1.97)
89	BJP	205 (58.24)	SP	131 (37.22)	74 (21.02)	BSP	7 (1.99)	9 (2.56)
90	SP	240 (56.47)	BJP	156 (36.71)	84 (19.76)	BSP	12 (2.82)	17 (4)
91	BJP	211 (54.1)	SP	160 (41.03)	51 (13.07)	BSP	5 (1.28)	14 (3.59)
92	BJP	178 (59.33)	SP	103 (34.33)	75 (25)	BSP	12 (4)	7 (2.33)
93	BJP	245 (49.8)	SP	226 (45.93)	19 (3.87)	INC	7 (1.42)	14 (2.85)
94	BJP	234 (51.77)	SP	195 (43.14)	39 (8.63)	BSP	11 (2.43)	12 (2.65)
95	BJP	304 (58.02)	SP	188 (35.88)	116 (22.14)	INC	14 (2.67)	18 (3.44)
96	SP	339 (57.95)	BJP	229 (39.15)	110 (18.8)	BSP	8 (1.37)	9 (1.54)
97	SP	493 (72.82)	BJP	149 (22.01)	344 (50.81)	BSP	14 (2.07)	21 (3.1)
98	SP	447 (78.84)	BJP	70 (12.35)	377 (66.49)	BSP	37 (6.53)	13 (2.29)
99	BJP	352 (66.67)	SP	151 (28.6)	201 (38.07)	BSP	11 (2.08)	14 (2.65)
100	SP	386 (59.29)	BJP	226 (34.72)	160 (24.57)	BSP	20 (3.07)	19 (2.92)
101	BJP	305 (58.43)	SP	185 (35.44)	120 (22.99)	INC	16 (3.07)	16 (3.07)
102	SP	357 (58.43)	BJP	182 (29.79)	175 (28.64)	BSP	29 (4.75)	43 (7.04)
103	BJP	302 (47.48)	SP	297 (46.7)	5 (0.78)	BSP	22 (3.46)	15 (2.36)
104	BJP	310 (49.28)	SP	221 (35.14)	89 (14.14)	BSP	53 (8.43)	45 (7.15)
105	SP	198 (37.22)	BJP	155 (29.14)	43 (8.08)	BSP	150 (28.2)	29 (5.45)

Contd....

## Socio-Economic Amenities - Rural

### Access to Education Facilities

Particulars	Number of Villages (% of Population)				
	Available	Not Available	If Not Available (Distance of Nearest Facility)		
			A	B	C
Govt. Primary School	141 (56)	139 (44)	25 (5)	0 (0)	1 (0)
Private Primary School	6 (2)	274 (98)	0 (0)	0 (0)	1 (0)
Govt. Middle School	66 (36)	214 (64)	64 (14)	17 (6)	0 (0)
Private Middle School	7 (4)	273 (96)	5 (2)	1 (0)	0 (0)
Govt. Secondary School	7 (6)	273 (94)	33 (11)	38 (16)	2 (2)
Private Secondary School	9 (5)	271 (95)	22 (6)	10 (4)	5 (2)
Govt. Senior Secondary School	4 (4)	276 (96)	21 (7)	42 (20)	3 (1)
Private Senior Secondary School	4 (2)	276 (98)	30 (10)	18 (6)	3 (0)
Govt. Arts and Science Degree College	1 (0)	279 (100)	7 (2)	7 (3)	5 (1)
Private Arts and Science Degree College	6 (4)	274 (96)	12 (4)	18 (6)	13 (5)
Govt. Engineering College	0 (0)	280 (100)	4 (2)	1 (0)	3 (1)
Private Engineering College	0 (0)	280 (100)	4 (1)	5 (3)	6 (2)
Govt. Medicine College	1 (1)	279 (99)	2 (0)	2 (2)	5 (2)
Private Medicine College	0 (0)	280 (100)	1 (0)	2 (0)	0 (0)
Govt. Management Institute	0 (0)	280 (100)	2 (1)	0 (0)	9 (4)
Private Management Institute	0 (0)	280 (100)	1 (0)	0 (0)	1 (0)
Govt. Polytechnic	0 (0)	280 (100)	2 (0)	0 (0)	9 (4)
Private Polytechnic	0 (0)	280 (100)	1 (0)	0 (0)	0 (0)
Govt. Vocational Training School/ITI	0 (0)	280 (100)	3 (0)	0 (0)	11 (6)
Private Vocational Training School/ITI	0 (0)	280 (100)	1 (0)	0 (0)	2 (0)
Govt. Non Formal Training Centre	1 (0)	279 (100)	2 (0)	1 (1)	7 (4)
Private Non Formal Training Centre	0 (0)	280 (100)	0 (0)	0 (0)	0 (0)
Govt. School For Disabled	1 (2)	279 (98)	1 (0)	0 (0)	5 (2)
Private School For Disabled	0 (0)	280 (100)	0 (0)	0 (0)	0 (0)
Government Others	0 (0)	280 (100)	1 (0)	0 (0)	1 (0)
Private Others	0 (0)	280 (100)	0 (0)	0 (0)	0 (0)

Note : Distance A : Less than 5 km; B : Between 5-10 km; C : 10+ km.; Source : Data Analysis is based on 2011 Census.



## DISCLAIMER

The Terms of Use and Disclaimer of Datanet India Private Limited (hereinafter referred to as "Datanet") for use of this analysis report of **Haidergarh Assembly Constituency (Haidergarh Vidhan Sabha)** :-

1. **Assembly Factbook™** is a Registered Trade Mark owned by Datanet.
2. All the maps are sketched and graphical representation only and have not been drawn to the scale and also not to represent the actual geographical area or boundary of the unit.
3. The data for the aforesaid analysis is based on authentic sources and has been culled from the various publications of Census, CSO and NSSO for district and block level data, various central and state government departments, Central & State Elections Commissions and the concerned Returning Officers' releases, Electoral Rolls, Election results and allied publications, internal assessment, surveys, estimates and analysis. Therefore, certain adjustment of data at micro level may have been done to arrive closer to the macro data.
4. Data have been provided on an "As Is" and "As AVAILABLE" basis
5. The colours shown in the maps or diagram and charts of a particular party, alliance or AC are indicative and do not represent them.
6. This publication which includes maps, sheets, graphs and data would be the property under copyright of Datanet only. The user may use these for its internal study, analysis and research purposes. It's public display, re-selling or any commercial uses by the user are not allowed.
7. Datanet has taken due care and caution in compilation and processing of data and allied information, but does not guarantee the accuracy, adequacy or completeness of any information/analysis and will be not responsible for any errors or omissions or for the results obtained from the use of such information/analysis.
8. All the contents for the publication have been culled from various authentic sources and Datanet reasonably believes such sources to be reliable, but does not make any representations, express or implied as to the accuracy or fitness of use of such information. The information or contents of the information/analysis do not constitute advice and should not be relied upon in making (or refraining from making) any decision. Any reliance placed upon the information provided by Datanet is the sole responsibility and strictly at the user's risk.
9. In no event will Datanet be liable for any damages (including, without limitation, damages for loss of business projects, or loss of profits) arising in contract, tort or otherwise from the use of or inability to use any of its contents, or from any action taken (or refrained from being taken) as a result of using the analysis or any of its contents. Datanet its directors, owners, editors, officials, employees, distributor and agents or any associate will not be liable for any errors in the information contained or any consequences arising from the use of the contents of the provided information/analysis.
10. If any provision of these terms and conditions is held invalid or illegal or unenforceable for any reason by any court of competent jurisdiction, such provision shall be severed and the remainder of provisions of the terms and conditions shall continue in full force and effect as if the Term of Use had been executed with the invalid, illegal or unenforceable provision eliminated.
11. If there are any discrepancies in the information provided, please bring it to attention of Datanet for suitable rectification measures.

**Buy Online This Complete Book At  
Datanet India eBooks Store**

**[www.indiastatpublications.com](http://www.indiastatpublications.com)**

**or go directly at**

**[http://www.indiastatpublications.com/  
Assembly\\_factbook/Uttar Pradesh/Barabanki/ Haidergarh](http://www.indiastatpublications.com/Assembly_factbook/Uttar%20Pradesh/Barabanki/Haidergarh)**

 **india**stat**elections**

ISBN : 978-93-5905-727-9



9 789359 105727 9