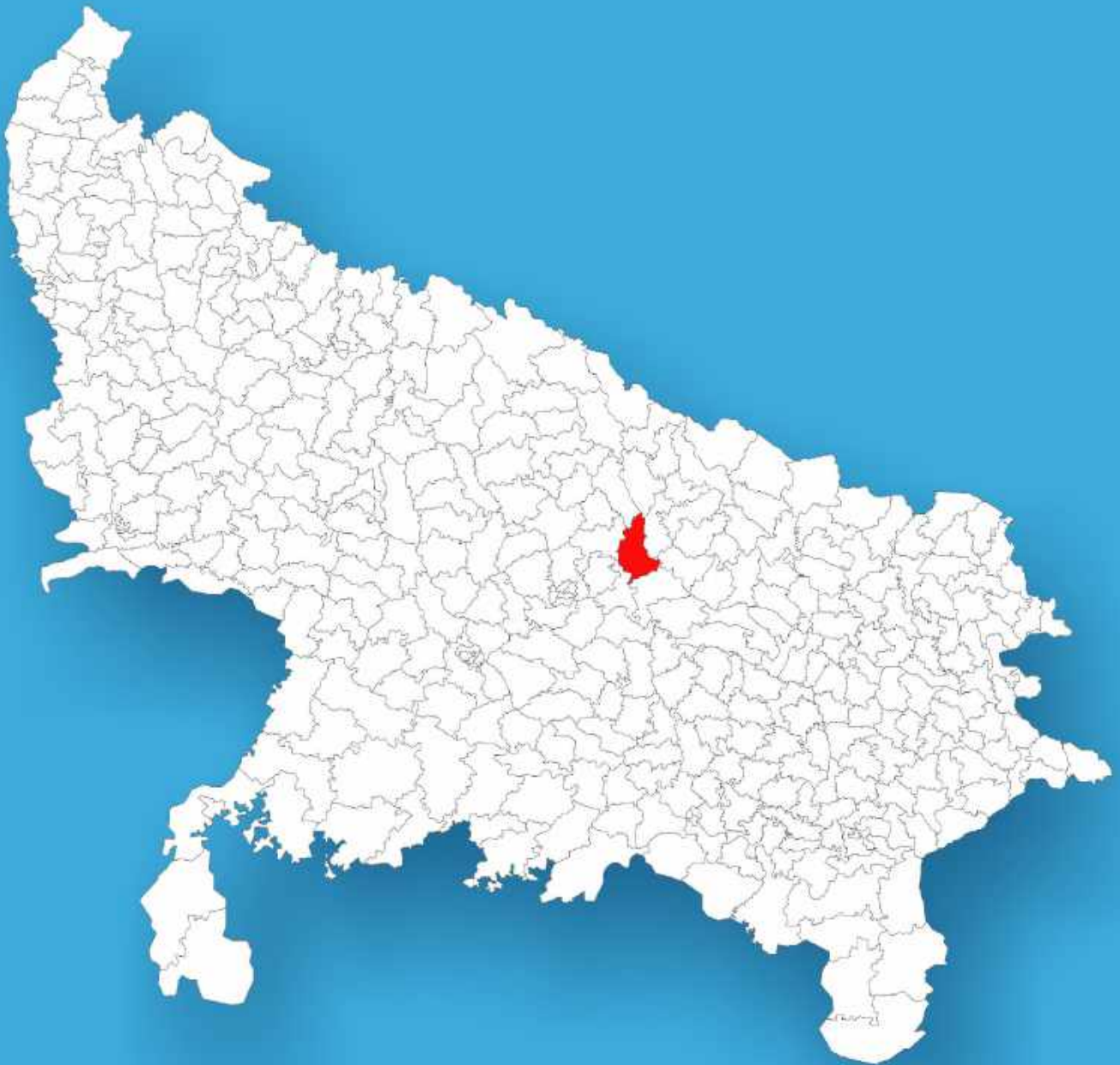




Uttar Pradesh

Assembly Factbook™

Ram Nagar Assembly Constituency



Key Electoral Data of Ram Nagar
Assembly Constituency (Vidhan Sabha)

Uttar Pradesh
Assembly FactbookTM
Ram Nagar Assembly Constituency



Ram Nagar Vidhan Sabha

Editor & Director

Dr. R.K. Thukral

Research Editor

Dr. Shafeeq Rahman

**Compiled, Researched and Published by
Datanet India Pvt. Ltd.**

D-100, 1st Floor,

Okhla Industrial Area, Phase-I,

New Delhi- 110020.

Ph.: 91-11- 43580781-84

Email : support@indiastatpublications.com

Website : www.indiastatelections.com

Online Book Store :

www.indiastatpublications.com

Report No. : AFB/UP-267-0125

ISBN : 978-93-5822-879-3

First Edition : January, 2018

Eighth Updated Edition : January, 2025

Price : Rs.11500/-

US\$ 310

© Datanet India Pvt. Ltd.

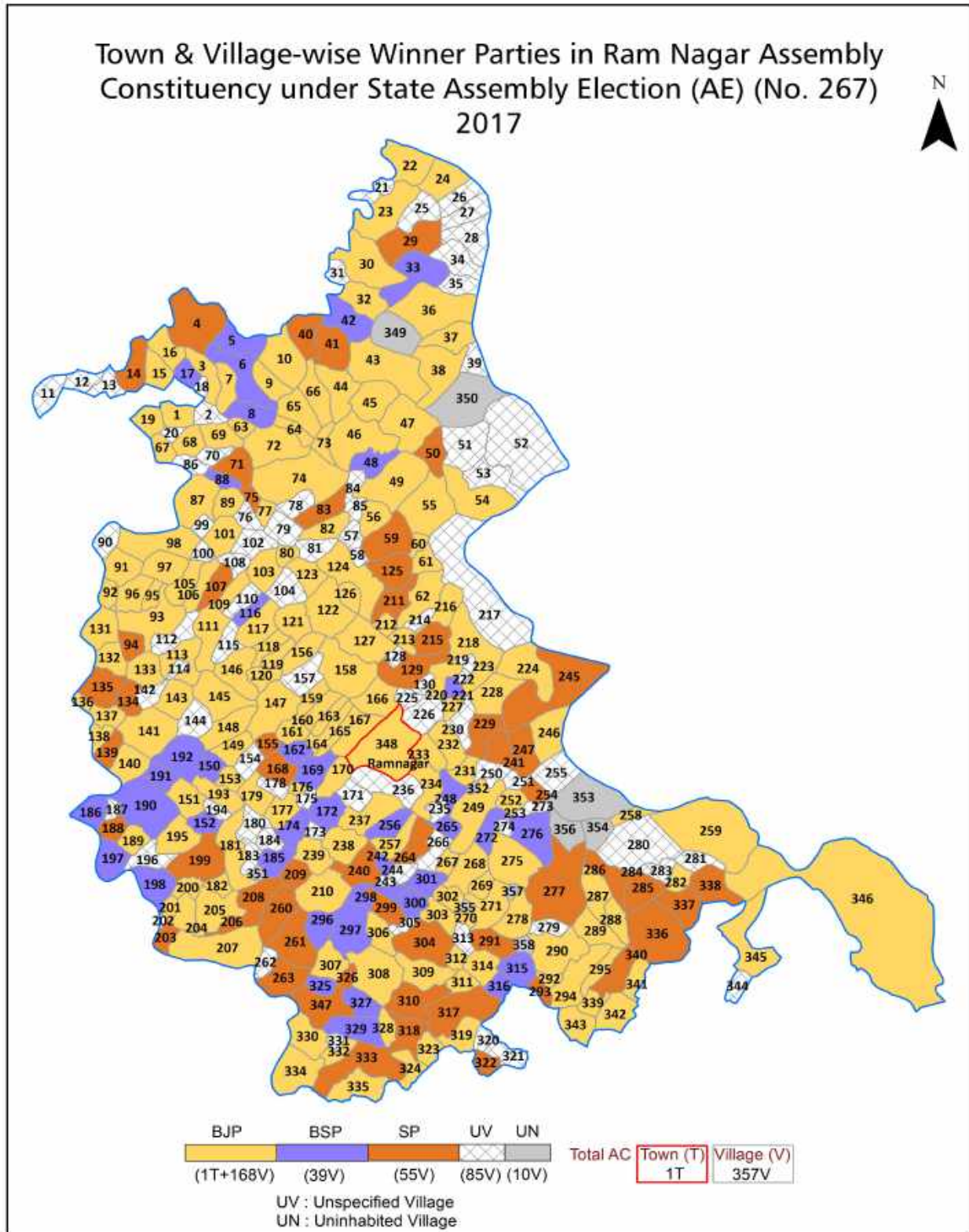
All rights reserved. No part of this book may be reproduced, stored in a retrieval system or transmitted in any form or by any means, mechanical photocopying, photographing, scanning, recording or otherwise without the prior written permission of the publisher. Please refer to Disclaimer at page no. 332 for the use of this publication.

Printed in India

Contents

No.	Particulars	Page No.
	Introduction	
1	Assembly Constituency - (Vidhan Sabha) at a Glance Features of Assembly as per Delimitation Commission of India (2008)	1-2
	Location and Political Maps	
2	Location Map Boundaries of Assembly Constituency - (Vidhan Sabha) in District Boundaries of Assembly Constituency under Parliamentary Constituency - (Lok Sabha) Town & Village-wise Winner Parties-2024, 2022, 2019, 2017, 2014, 2012 and 2009	3-11
	Administrative Setup (2011)	
3	District Sub-district Towns Villages Inhabited Villages Uninhabited Villages Village Panchayat Intermediate Panchayat	12-29
	Demographics (2011)	
4	Population Households Rural/Urban Population Towns and Villages by Population Size Sex Ratio (Total & 0-6 Years) Religious Population Social Population Literacy Rate	30-31
	Electoral Features	
5	Important Dates of Last Elections Held Electors by Gender Service Electors Voters Voters Turnout Polling Stations & Average Number of Electors per Polling Station Electors by Age Group Present Elected Representatives	32-37
	Historical Summary Election Results	
6	Vote Share of Major Parties Winning Margin (Number & Percentage) Polarity of Parties Summary Result of Assembly Segment of Parliamentary Election 2024, 2019, 2014, 2009, 2004 and 1999 Summary Result of Assembly Elections 2022, 2017, 2012, 2007, 2002, 1996, 1993, 1991, 1989, 1985, 1980, 1977, 1974, 1969 and 1967	38-60
	Polling Station Level Election Results	
7	Name and Number of Polling Station 2024, 2022, 2019, 2017, 2014, 2012 and 2009 Polling Station-wise Electors, Voters & Voters Turnout 2024, 2022, 2019, 2017, 2014, 2012 and 2009 Polling Station wise Elections Results 2024, 2022, 2019, 2017, 2014, 2012 and 2009	61-286
	Panchayat and Local Bodies Election Results	
8	Panchayat Result 2015 Urban Local Bodies Result 2012	287-310
	Share of Assembly Constituency	
9	Share of Assembly Constituency - (Vidhan Sabha) in State, District and Parliamentary Constituency - (Lok Sabha)	311
	Socio-Economic Amenities (2011)	
10	Access to Administrative Units Agricultural, Manufacturing and Industrial Commodities Demographic Indicators Education Health & Manpower Drinking Water Supply Sanitation Entertainment and Recreations Infrastructure Power Food Allocation Distribution and Marketing of Agriculture Commodities Infrastructure Transport and Road Infrastructure Communication Banking and Financial Services Land Use Irrigation Source	313-327
11	Abbreviation & Sources	328-331
12	Disclaimer	332

Location & Political Map



Administrative Setup

List of Village Panchayat & Intermediate Panchayat (Block) Name - 2011

Village Name	Village Panchayat Name	Intermediate Panchayat Name
Abdulla Pur	Mausandi	Suratganj
Achhaichha	Achhaichha	Ramnagar
Adra	-	Dariyabad
Aganpur	Aganpur	Ramnagar
Aima	Manda	Ramnagar
Ainuddin Pur	Ainuddin	Suratganj
Akauna	Akauna	Suratganj
Akbarpur Saidanpur	Akbarpur Saidanpur 0085	Sirauli Gauspur
Akohara	Rahata	Suratganj
Alinagar	Alinagar	Sirauli Gauspur
Alipur	Garri	Ramnagar
Allapur Ranimau	Allapurranimau	Ramnagar
Amania Pur	-	Dariyabad
Amaulikalan	Amaulikalan	Ramnagar
Amlora	Amlora	Ramnagar
Amoli Hissampur	Telwari	Ramnagar
Amoli Kiratpur	Amolikiratpur	Ramnagar
Amra	Amra	Sirauli Gauspur
Amra Katehra	Dhakhwamafi	Sirauli Gauspur
Amraigaon	Amraigaigaon	Suratganj
Anoop Ganj	Anoopganj	Ramnagar
Ariya Mau	-	Dariyabad
Ashokpur	Puremagai	Ramnagar
Ashokpur Chanchusarai	Ashokpurchanchusarai	Ramnagar
Atahri	Harakka	Suratganj
Auliya Pur	Ruhera	Suratganj
Aurela	Aurela	Sirauli Gauspur
Badosarai	Badosarai	Sirauli Gauspur
Bahamau	Kinhaul	Ramnagar

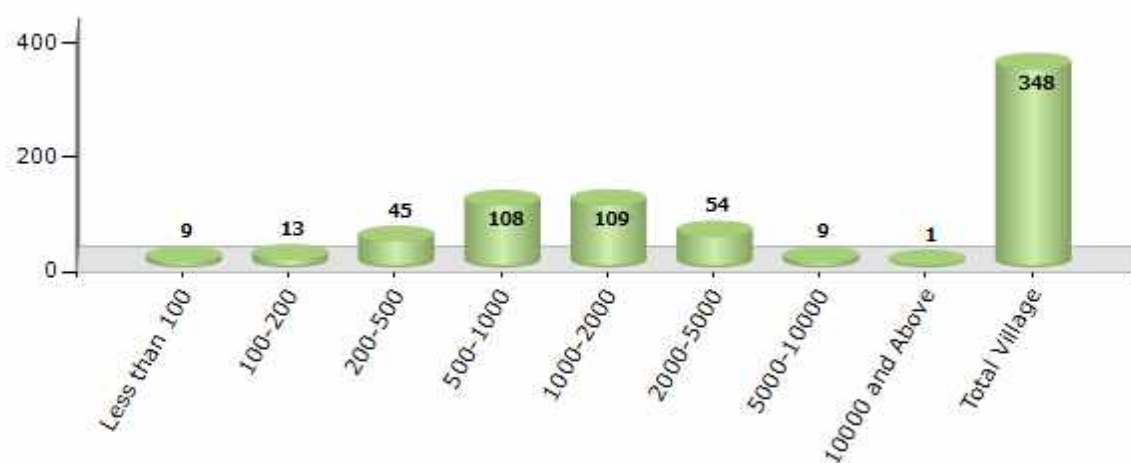
Contd....

Demographics

Number of Villages by Population Size - 2011

Less than 100	100-200	200-500	500-1000	1000-2000	2000-5000	5000-10000	10000 and Above	Total Village
9	13	45	108	109	54	9	1	348

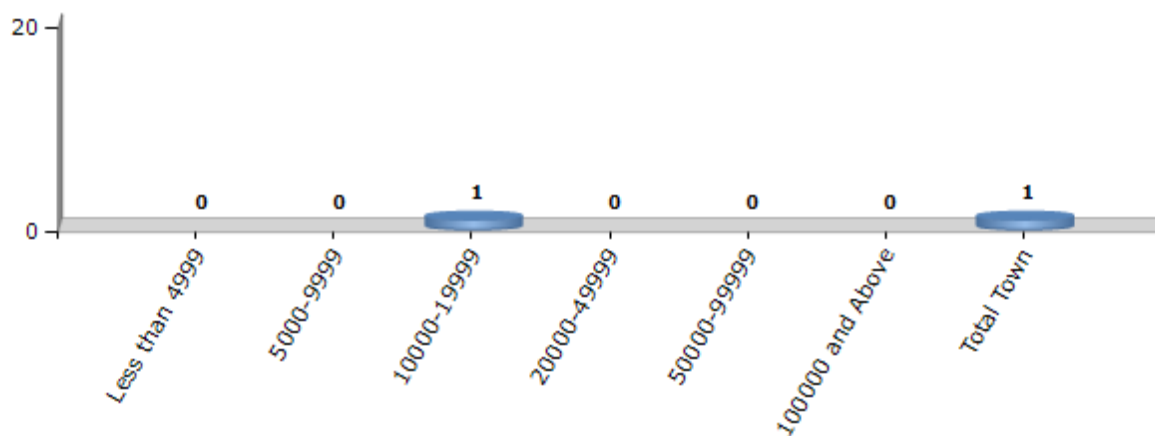
Number of Villages by Population Size - 2011



Number of Towns by Population Size - 2011

Less than 4999	5000-9999	10000-19999	20000-49999	50000-99999	100000 and Above	Total Town
0	0	1	0	0	0	1

Number of Towns by Population Size - 2011

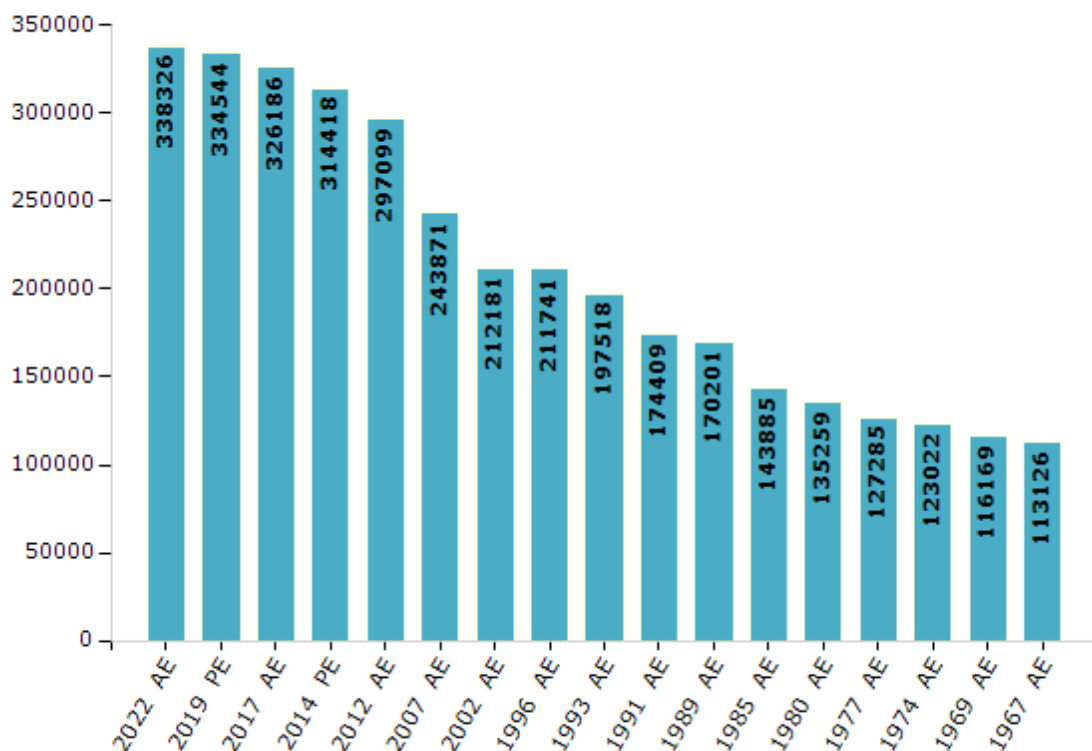


Electoral Features

Electors by Male & Female

Year	Male	Female	Others	Total	Year	Male	Female	Others	Total
2022 AE	181440	156885	1	338326	1991 AE	95876	78533	-	174409
2019 PE	180029	154514	1	334544	1989 AE	93601	76600	-	170201
2017 AE	176605	149578	3	326186	1985 AE	77484	66401	-	143885
2014 PE	171954	142460	4	314418	1980 AE	71991	63268	-	135259
2012 AE	164437	132662	0	297099	1977 AE	67758	59527	-	127285
2009 PE	-	-	-	-	1974 AE	65396	57626	-	123022
2007 AE	133984	109887	-	243871	1969 AE	61479	54690	-	116169
2004 PE	-	-	-	-	1967 AE	-	-	-	113126
2002 AE	116852	95329	-	212181	1962 AE	-	-	-	-
1999 PE	-	-	-	-	1957 AE	-	-	-	-
1996 AE	116458	95283	-	211741	1952 AE	-	-	-	-
1993 AE	108737	88781	-	197518					

Number of Electors



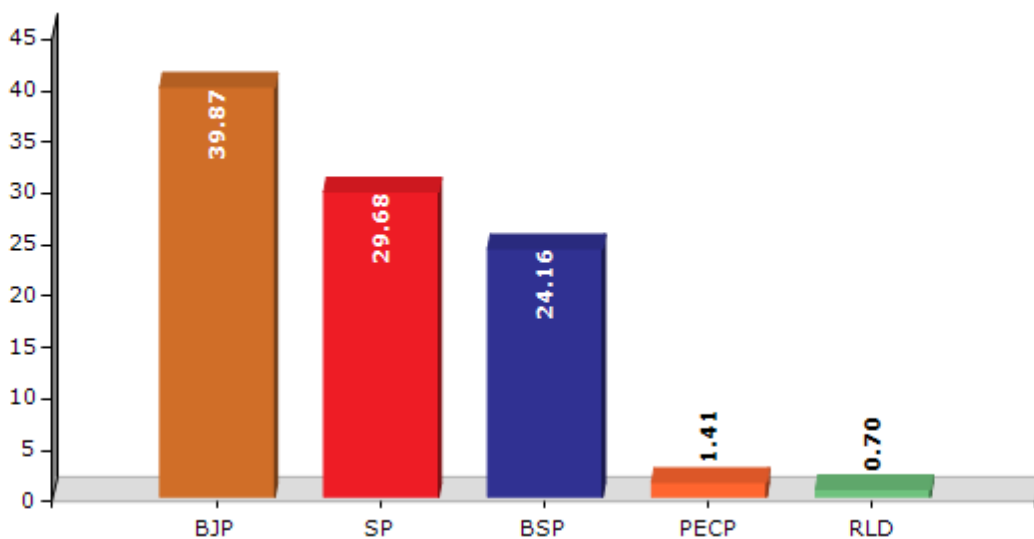
Note : AE : Assembly Election, PE : Assembly Segment of Parliamentary Election

Historical Summary Election Results

Summary Result of Assembly Election - 2017

Candidate Name	Party	Votes	Votes %
Sharad Kumar Awasthi	BJP	88937	39.87
Arvinda Kumar Singh 'Gope'	SP	66210	29.68
Hafeez Bharti	BSP	53891	24.16
Raj Luxmi Verma	PECP	3137	1.41
Pushpa Shahi	RLD	1552	0.7
Gulam Mustafa	IND	1457	0.65
Shahnawaz	AIMIM	1196	0.54
Sandeep Singh	IND	1061	0.48
Amar Singh	RSJNP	944	0.42
Suresh Pathak	SHS	880	0.39
Waris Ali	BMUP	533	0.24
Ramesh Chandra	JHSPT	435	0.19
Mohd. Laik	NEP	398	0.18
Jaynath	MWSP	352	0.16
	NOTA	2094	0.94

Votes Percentage of Top Parties - 2017



Polling Station Level Election Results

Number and Name of Polling Stations (PS) (2022)

Number of Polling Stations	Name of Polling Stations	Number of Polling Stations	Name of Polling Stations
1	U.P.S. Daulatpur Room No- 1	22	P.S. Endaura
2	U.P.S. Daulatpur Room No- 2	23	P.S. Suratganj Room No.1
3	U.P.S. Manjhari Kautali Room No- 1	24	P. S. Suratganj Ati. Kaksh 1
4	P.S. Kudawa Ballopur Room No 1	25	P.S. Suratganj Ati. Kaksh-2
5	P.S. Kudawa Ballopur Room No 2	26	Jagriti Inter College Suratganj Room No.1
6	P.S. Durgapur Naubasta Room No 1	27	Jagriti Inter College Suratganj Room No.4
7	P.S. Durgapur Naubasta Room No 2	28	Jagriti Inter College Suratganj Room No.2
8	P.S. Avaseri	29	Jagriti Inter College Suratganj Room No.3
9	P.S. Chhangepur Room No 1	30	P.S. Bairanama Room No.1
10	P.S. Dhakhava Room No 1	31	P.S. Bairanama Atirikt Room
11	P.S. Pipari Ghat Room No 1	32	P.S. Bairanama Room No.2
12	P.S. Jhanjhara Room No 1	33	U.P.S. Kajiyapur
13	P.S. Jigani Room No 1	34	U.P.S. Basantpur Manjhara
14	Anganvadi Kendra Utravan Room No 1	35	P.S. Chandra Sihali Room No.1
15	P.S. Khadehra Room No 1	36	P.S. Chandra Sihali Room No.2
16	P.S. Matehna Room No 1	37	P.S. Babhnawa
17	P.S. Kasaunja Room No 1	38	P.S. Salpur
18	P.S. Kasaunja Room No 2	39	P.S. Masuriha
19	P.S. Marauchaishwri Singh	40	P.S. Gova Manjhara Room No.1
20	P.S. Richhla Room No 1	41	P.S. Gova Manjhara Room No.2
21	P.S. Richhla Room No 2	42	P.S. Gova

Contd....

Polling Station Level Election Results

Polling Station-wise Votes Secured by Overall Top Five Parties in Ram Nagar Assembly in Assembly Election (AE) under Barabanki Parliamentary Constituency in Uttar Pradesh (2022)

Number of Polling Station	Winner - Fareed Mahfooz Kidwai (SP)	Runner-up - Sharad Kumar Awasthi (BJP)	3rd - Ram Kishor (BSP)	4th - Arun Kumar (AIMIM)	5th - Gyanesh Shukla (INC)	NOTA	Other	Total Votes Secured
36	143	331	26	4	16	0	13	533
37	162	132	57	1	9	0	2	363
38	52	286	45	0	8	0	12	403
39	239	278	63	4	9	0	17	610
40	122	359	3	0	8	0	9	501
41	111	245	57	1	7	0	33	454
42	242	327	62	1	11	0	9	652
43	364	35	37	18	0	0	5	459
44	236	226	9	7	10	0	8	496
45	305	167	107	11	5	0	4	599
46	612	111	6	4	8	0	1	742
47	601	12	6	4	8	0	1	632
48	226	330	55	51	11	0	11	684
49	20	210	13	8	4	0	11	266
50	229	135	89	16	10	0	3	482
51	140	197	47	2	6	0	1	393
52	114	219	60	1	3	0	6	403
53	285	138	52	5	10	0	1	491
54	197	320	38	22	11	0	10	598
55	109	283	36	2	12	0	13	455
56	79	135	33	1	9	0	7	264
57	173	208	63	25	9	0	7	485
58	114	306	50	1	14	0	9	494
59	90	378	84	3	7	0	15	577
60	88	328	77	1	16	0	13	523
61	143	274	199	0	44	0	8	668
62	230	353	45	3	14	0	10	655
63	251	406	61	7	8	0	35	768
64	268	372	68	1	7	0	9	725
65	203	143	39	0	3	0	1	389
66	86	184	32	1	16	0	4	323
67	490	144	9	26	0	0	4	673
68	244	204	14	50	11	0	8	531
69	122	487	36	2	8	0	7	662
70	198	229	26	4	6	0	4	467

Contd....

Polling Station Level Election Results

Winner, Runner-up and 3rd Party Position & Winning Margin According to Polling Stations in Ram Nagar Assembly in Assembly Election (AE) under Barabanki Parliamentary Constituency in Uttar Pradesh (2022)

Polling Station Number	Winner Party	Winner Votes (%)	Runner-up Party	Runner-up Votes (%)	Winning Margin Votes (%)	Third Party	Third Party Votes (%)	Other Votes (%)
71	BJP	454 (74.3)	BSP	63 (10.31)	391 (63.99)	SP	55 (9)	39 (6.38)
72	BJP	562 (67.31)	SP	228 (27.31)	334 (40)	INC	20 (2.4)	25 (2.99)
73	BJP	307 (68.99)	SP	70 (15.73)	237 (53.26)	BSP	50 (11.24)	18 (4.04)
74	SP	435 (69.49)	BJP	135 (21.57)	300 (47.92)	BSP	31 (4.95)	25 (3.99)
75	BJP	288 (54.65)	SP	151 (28.65)	137 (26)	BSP	50 (9.49)	38 (7.21)
76	BJP	195 (56.69)	SP	120 (34.88)	75 (21.81)	INC	11 (3.2)	18 (5.23)
77	BJP	400 (59.08)	SP	197 (29.1)	203 (29.98)	BSP	24 (3.55)	56 (8.27)
78	BJP	195 (56.03)	SP	105 (30.17)	90 (25.86)	BSP	26 (7.47)	22 (6.32)
79	BJP	482 (57.24)	SP	250 (29.69)	232 (27.55)	BSP	54 (6.41)	56 (6.65)
80	BJP	384 (62.95)	SP	199 (32.62)	185 (30.33)	INC	9 (1.48)	18 (2.95)
81	BJP	229 (63.26)	SP	77 (21.27)	152 (41.99)	BSP	35 (9.67)	21 (5.8)
82	BJP	243 (50.41)	SP	158 (32.78)	85 (17.63)	BSP	68 (14.11)	13 (2.7)
83	BJP	512 (69.38)	SP	124 (16.8)	388 (52.58)	BSP	71 (9.62)	31 (4.2)
84	SP	223 (49.56)	BJP	186 (41.33)	37 (8.23)	BSP	23 (5.11)	18 (4)
85	BJP	311 (52.36)	SP	236 (39.73)	75 (12.63)	BSP	31 (5.22)	16 (2.69)
86	BJP	243 (45.94)	SP	138 (26.09)	105 (19.85)	BSP	131 (24.76)	17 (3.21)
87	SP	477 (65.16)	BJP	223 (30.46)	254 (34.7)	BSP	12 (1.64)	20 (2.73)
88	SP	503 (63.67)	BJP	261 (33.04)	242 (30.63)	BSP	11 (1.39)	15 (1.9)
89	SP	317 (45.42)	BJP	253 (36.25)	64 (9.17)	BSP	100 (14.33)	28 (4.01)
90	BJP	329 (57.92)	BSP	126 (22.18)	203 (35.74)	SP	92 (16.2)	21 (3.7)
91	BJP	273 (53.53)	SP	122 (23.92)	151 (29.61)	BSP	95 (18.63)	20 (3.92)
92	SP	327 (65.93)	BJP	107 (21.57)	220 (44.36)	AIMIM	37 (7.46)	25 (5.04)
93	BJP	345 (53.82)	SP	254 (39.63)	91 (14.19)	BSP	20 (3.12)	22 (3.43)
94	BJP	516 (76.44)	SP	104 (15.41)	412 (61.03)	BSP	35 (5.19)	20 (2.96)
95	SP	257 (56.86)	BJP	161 (35.62)	96 (21.24)	BSP	15 (3.32)	19 (4.2)
96	BJP	209 (45.53)	BSP	120 (26.14)	89 (19.39)	SP	101 (22)	29 (6.32)
97	BJP	645 (76.15)	SP	130 (15.35)	515 (60.8)	INC	35 (4.13)	37 (4.37)
98	BJP	208 (75.91)	BSP	39 (14.23)	169 (61.68)	SP	15 (5.47)	12 (4.38)
99	BJP	387 (47.14)	SP	331 (40.32)	56 (6.82)	BSP	76 (9.26)	27 (3.29)
100	BJP	262 (51.68)	SP	199 (39.25)	63 (12.43)	BSP	29 (5.72)	17 (3.35)
101	BJP	348 (60.63)	SP	197 (34.32)	151 (26.31)	INC	17 (2.96)	12 (2.09)
102	BJP	318 (72.44)	SP	109 (24.83)	209 (47.61)	AIMIM	5 (1.14)	7 (1.59)
103	BJP	171 (70.66)	SP	45 (18.6)	126 (52.06)	BSP	14 (5.79)	12 (4.96)
104	BJP	337 (66.34)	SP	107 (21.06)	230 (45.28)	BSP	38 (7.48)	26 (5.12)
105	BJP	155 (49.05)	BSP	79 (25)	76 (24.05)	SP	72 (22.78)	10 (3.16)

Contd....

Socio-Economic Amenities - Rural

Access to Education Facilities

Particulars	Number of Villages (% of Population)				
	Available	Not Available	If Not Available (Distance of Nearest Facility)		
			A	B	C
Govt. Primary School	258 (90)	89 (10)	67 (8)	4 (0)	1 (0)
Private Primary School	19 (10)	328 (90)	3 (0)	0 (0)	0 (0)
Govt. Middle School	106 (49)	241 (51)	138 (28)	40 (7)	4 (0)
Private Middle School	18 (13)	329 (87)	21 (5)	1 (0)	0 (0)
Govt. Secondary School	6 (6)	341 (94)	73 (20)	102 (25)	36 (7)
Private Secondary School	16 (8)	331 (92)	40 (16)	21 (5)	0 (0)
Govt. Senior Secondary School	6 (5)	341 (95)	69 (20)	120 (29)	40 (8)
Private Senior Secondary School	11 (8)	336 (92)	29 (13)	18 (4)	1 (0)
Govt. Arts and Science Degree College	1 (1)	346 (99)	23 (5)	68 (17)	100 (35)
Private Arts and Science Degree College	2 (1)	345 (99)	14 (5)	14 (3)	22 (6)
Govt. Engineering College	0 (0)	347 (100)	9 (1)	14 (4)	116 (37)
Private Engineering College	0 (0)	347 (100)	2 (1)	0 (0)	80 (20)
Govt. Medicine College	1 (0)	346 (100)	23 (4)	26 (6)	124 (39)
Private Medicine College	0 (0)	347 (100)	1 (1)	1 (0)	33 (9)
Govt. Management Institute	0 (0)	347 (100)	8 (1)	7 (2)	145 (41)
Private Management Institute	0 (0)	347 (100)	0 (0)	1 (0)	20 (5)
Govt. Polytechnic	0 (0)	347 (100)	1 (0)	2 (0)	232 (65)
Private Polytechnic	0 (0)	347 (100)	0 (0)	0 (0)	2 (0)
Govt. Vocational Training School/ITI	0 (0)	347 (100)	1 (0)	0 (0)	228 (66)
Private Vocational Training School/ITI	0 (0)	347 (100)	0 (0)	0 (0)	7 (1)
Govt. Non Formal Training Centre	1 (0)	346 (100)	6 (1)	11 (4)	158 (46)
Private Non Formal Training Centre	0 (0)	347 (100)	0 (0)	0 (0)	5 (1)
Govt. School For Disabled	0 (0)	347 (100)	1 (0)	0 (0)	94 (30)
Private School For Disabled	0 (0)	347 (100)	0 (0)	0 (0)	1 (0)
Government Others	0 (0)	347 (100)	0 (0)	0 (0)	2 (2)
Private Others	0 (0)	347 (100)	1 (0)	0 (0)	0 (0)

Note : Distance A : Less than 5 km; B : Between 5-10 km; C : 10+ km.; Source : Data Analysis is based on 2011 Census.

DISCLAIMER

The Terms of Use and Disclaimer of Datanet India Private Limited (hereinafter referred to as "Datanet") for use of this analysis report of **Ram Nagar Assembly Constituency (Ram Nagar Vidhan Sabha)** :-

1. **Assembly Factbook™** is a Registered Trade Mark owned by Datanet.
2. All the maps are sketched and graphical representation only and have not been drawn to the scale and also not to represent the actual geographical area or boundary of the unit.
3. The data for the aforesaid analysis is based on authentic sources and has been culled from the various publications of Census, CSO and NSSO for district and block level data, various central and state government departments, Central & State Elections Commissions and the concerned Returning Officers' releases, Electoral Rolls, Election results and allied publications, internal assessment, surveys, estimates and analysis. Therefore, certain adjustment of data at micro level may have been done to arrive closer to the macro data.
4. Data have been provided on an "As Is" and "As AVAILABLE" basis
5. The colours shown in the maps or diagram and charts of a particular party, alliance or AC are indicative and do not represent them.
6. This publication which includes maps, sheets, graphs and data would be the property under copyright of Datanet only. The user may use these for its internal study, analysis and research purposes. It's public display, re-selling or any commercial uses by the user are not allowed.
7. Datanet has taken due care and caution in compilation and processing of data and allied information, but does not guarantee the accuracy, adequacy or completeness of any information/analysis and will be not responsible for any errors or omissions or for the results obtained from the use of such information/analysis.
8. All the contents for the publication have been culled from various authentic sources and Datanet reasonably believes such sources to be reliable, but does not make any representations, express or implied as to the accuracy or fitness of use of such information. The information or contents of the information/analysis do not constitute advice and should not be relied upon in making (or refraining from making) any decision. Any reliance placed upon the information provided by Datanet is the sole responsibility and strictly at the user's risk.
9. In no event will Datanet be liable for any damages (including, without limitation, damages for loss of business projects, or loss of profits) arising in contract, tort or otherwise from the use of or inability to use any of its contents, or from any action taken (or refrained from being taken) as a result of using the analysis or any of its contents. Datanet its directors, owners, editors, officials, employees, distributor and agents or any associate will not be liable for any errors in the information contained or any consequences arising from the use of the contents of the provided information/analysis.
10. If any provision of these terms and conditions is held invalid or illegal or unenforceable for any reason by any court of competent jurisdiction, such provision shall be severed and the remainder of provisions of the terms and conditions shall continue in full force and effect as if the Term of Use had been executed with the invalid, illegal or unenforceable provision eliminated.
11. If there are any discrepancies in the information provided, please bring it to attention of Datanet for suitable rectification measures.

Buy Online This Complete Book At
Datanet India eBooks Store

www.indiastatpublications.com

or go directly at

[http://www.indiastatpublications.com/
Assembly_factbook/Uttar Pradesh/Barabanki/ Ram_Nagar](http://www.indiastatpublications.com/Assembly_factbook/Uttar%20Pradesh/Barabanki/Ram_Nagar)

 **indiastat**elections

ISBN : 978-93-5822-879-3



9 789358 228793