



Uttar Pradesh

# Assembly Factbook™

Meerganj Assembly Constituency



Key Electoral Data of Meerganj  
Assembly Constituency (Vidhan Sabha)



indiastatpublications

Uttar Pradesh

# **Assembly Factbook™**

Meerganj Assembly Constituency



Meerganj Vidhan Sabha

**Editor & Director**

Dr. R.K. Thukral

**Research Editor**

Dr. Shafeeq Rahman

**Compiled, Researched and Published by  
Datanet India Pvt. Ltd.**

D-100, 1st Floor,

Okhla Industrial Area, Phase-I,

New Delhi- 110020.

Ph.: 91-11- 43580781-84

Email : support@indiastatpublications.com

Website : www.indiastatelections.com

**Online Book Store :**

www.indiastatpublications.com

**Report No. :** AFB/UP-119-0125

**ISBN :** 978-93-5905-582-4

**First Edition :** January, 2018

**Eighth Updated Edition :** January, 2025

**Price :** Rs.11500/-

US\$ 310

**© Datanet India Pvt. Ltd.**

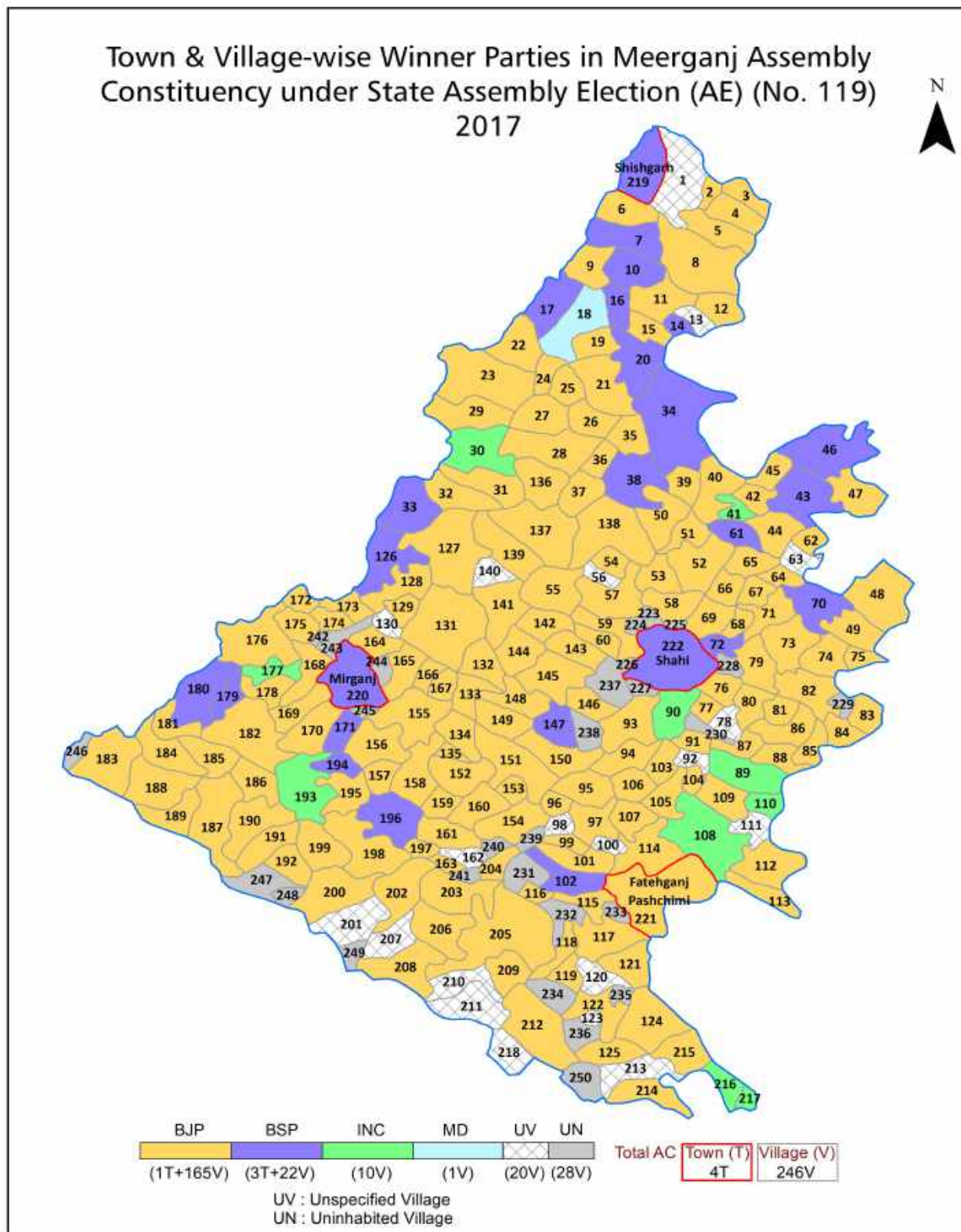
All rights reserved. No part of this book may be reproduced, stored in a retrieval system or transmitted in any form or by any means, mechanical photocopying, photographing, scanning, recording or otherwise without the prior written permission of the publisher. Please refer to Disclaimer at page no. 301 for the use of this publication.

Printed in India

No.	Particulars	Page No.
	<b>Introduction</b>	
1	Assembly Constituency - (Vidhan Sabha) at a Glance   Features of Assembly as per Delimitation Commission of India (2008)	1-2
	<b>Location and Political Maps</b>	
2	Location Map   Boundaries of Assembly Constituency - (Vidhan Sabha) in District   Boundaries of Assembly Constituency under Parliamentary Constituency - (Lok Sabha)   Town & Village-wise Winner Parties-2024, 2022, 2019, 2017, 2014, 2012 and 2009	3-11
	<b>Administrative Setup (2011)</b>	
3	District   Sub-district   Towns   Villages   Inhabited Villages   Uninhabited Villages   Village Panchayat   Intermediate Panchayat	12-23
	<b>Demographics (2011)</b>	
4	Population   Households   Rural/Urban Population   Towns and Villages by Population Size   Sex Ratio (Total & 0-6 Years)   Religious Population   Social Population   Literacy Rate	24-25
	<b>Electoral Features</b>	
5	Important Dates of Last Elections Held   Electors by Gender   Service Electors   Voters   Voters Turnout   Polling Stations & Average Number of Electors per Polling Station   Electors by Age Group   Present Elected Representatives	26-31
	<b>Historical Summary Election Results</b>	
6	Vote Share of Major Parties   Winning Margin (Number & Percentage)   Polarity of Parties   Summary Result of Assembly Segment of Parliamentary Election 2024, 2019, 2014 and 2009   Summary Result of Assembly Elections 2022, 2017 and 2012	32-40
	<b>Polling Station Level Election Results</b>	
7	Name and Number of Polling Station 2024, 2022, 2019, 2017, 2014, 2012 and 2009   Polling Station-wise Electors, Voters & Voters Turnout 2024, 2022, 2019, 2017, 2014, 2012 and 2009   Polling Station wise Elections Results 2024, 2022, 2019, 2017, 2014, 2012 and 2009	41-255
8	<b>Panchayat and Local Bodies Election Results</b> Panchayat Result 2015   Urban Local Bodies Result 2012	256-279
	<b>Share of Assembly Constituency</b>	
9	Share of Assembly Constituency - (Vidhan Sabha) in State, District and Parliamentary Constituency - (Lok Sabha)	280
	<b>Socio-Economic Amenities (2011)</b>	
10	Access to Administrative Units   Agricultural, Manufacturing and Industrial Commodities   Demographic Indicators   Education   Health & Manpower   Drinking Water Supply   Sanitation   Entertainment and Recreations Infrastructure   Power   Food Allocation Distribution and Marketing of Agriculture Commodities Infrastructure   Transport and Road Infrastructure   Communication   Banking and Financial Services   Land Use   Irrigation Source	282-296
11	<b>Abbreviation &amp; Sources</b>	297-300
12	<b>Disclaimer</b>	301



## Location & Political Map



## Administrative Setup

### List of Village Panchayat & Intermediate Panchayat (Block) Name - 2011

Village Name	Village Panchayat Name	Intermediate Panchayat Name
Abhupura Urf Jokhanpur	Basai	Shergarh
Agras	Agras	Fatehganj Pashchim
Aksaura	Aksaura	Fatehganj Pashchim
Amaur	Amaur	Fatehganj Pashchim
Ambarpur	Thiria Buzurg	Mirganj
Anandpur	Anandpur	Mirganj
Asad Nagar	Asad Nagar	Mirganj
Aundh	Aundh	Fatehganj Pashchim
Aurangabad	Aurangabad	Shergarh
Bafari Abdul Nabipur	Aksara	Fatehganj Pashchim
Bafari Buzurg	Bafari Buzurg	Fatehganj Pashchim
Bagrau	Bagrau	Fatehganj Pashchim
Bahadurpur	Bitham Navgaya	Mirganj
Bahadurpur	Bahadurpur	Mirganj
Bahroli	Bahroli	Mirganj
Bairamnagar	Bairam Nagar	Shergarh
Bajpur	Mohammad Ganj	Mirganj
Bakenia Birpur	Bakenia Birpur	Shergarh
Bakenia Champatpur	Gouhana	Fatehganj Pashchim
Balehi	Balehi Paharpur	Mirganj
Balli	Balli	Shergarh
Ballia	Ballia	Fatehganj Pashchim
Ballia	Ballia	Mirganj
Balpura	Balupura	Mirganj
Barhaipur	Dolly Jwaharlal	Fatehganj Pashchim
Basai	Basai	Shergarh
Basavanpur	Sevajwalapur	Fatehganj Pashchim
Bhagvatipur	Pahuncha Buzurg	Mirganj
Bhamora	Bhamora	Fatehganj Pashchim

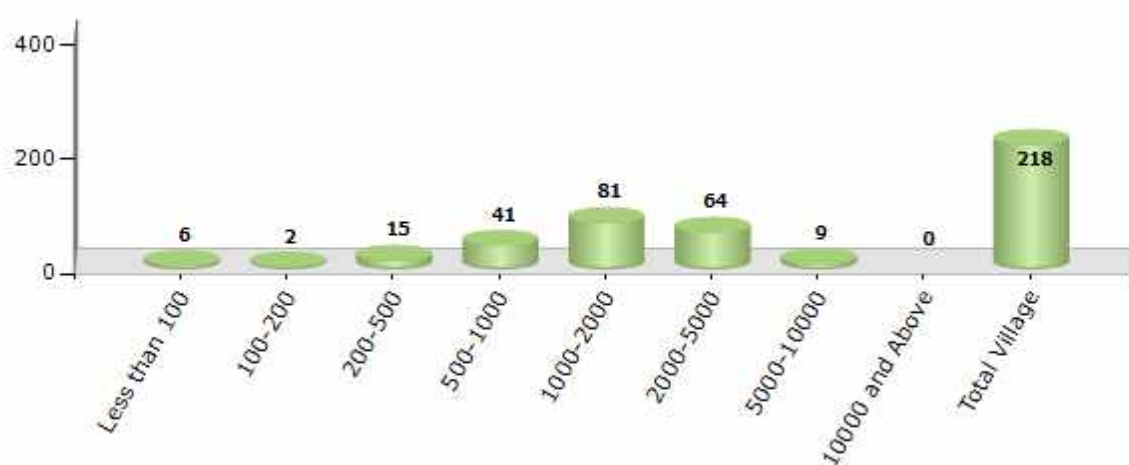
Contd....

## Demographics

### Number of Villages by Population Size - 2011

Less than 100	100-200	200-500	500-1000	1000-2000	2000-5000	5000-10000	10000 and Above	Total Village
6	2	15	41	81	64	9	0	218

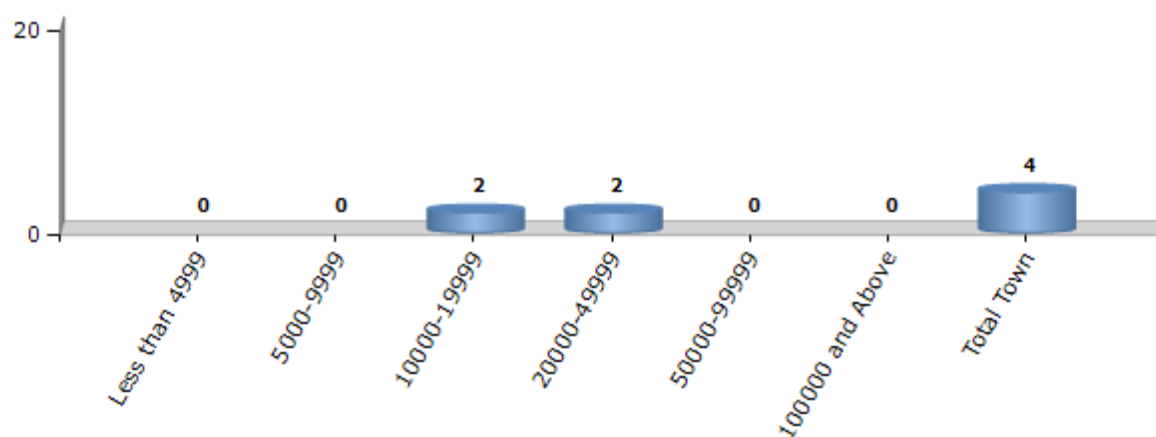
Number of Villages by Population Size - 2011



### Number of Towns by Population Size - 2011

Less than 4999	5000-9999	10000-19999	20000-49999	50000-99999	100000 and Above	Total Town
0	0	2	2	0	0	4

Number of Towns by Population Size - 2011

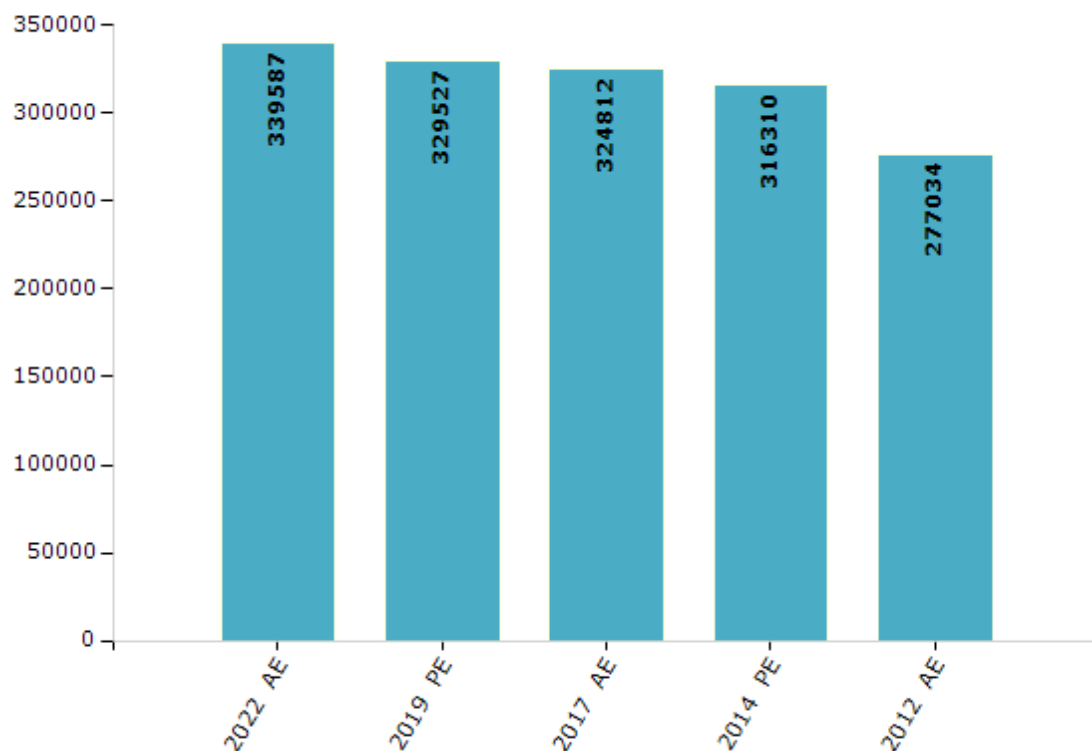


## Electoral Features

### Electors by Male & Female

Year	Male	Female	Others	Total	Year	Male	Female	Others	Total
2022 AE	182753	156825	9	339587	1991 AE	-	-	-	-
2019 PE	178727	150789	11	329527	1989 AE	-	-	-	-
2017 AE	176067	148736	9	324812	1985 AE	-	-	-	-
2014 PE	171040	145262	8	316310	1980 AE	-	-	-	-
2012 AE	153613	123419	2	277034	1977 AE	-	-	-	-
2009 PE	-	-	-	-	1974 AE	-	-	-	-
2007 AE	-	-	-	-	1969 AE	-	-	-	-
2004 PE	-	-	-	-	1967 AE	-	-	-	-
2002 AE	-	-	-	-	1962 AE	-	-	-	-
1999 PE	-	-	-	-	1957 AE	-	-	-	-
1996 AE	-	-	-	-	1952 AE	-	-	-	-
1993 AE	-	-	-	-					

Number of Electors



**Note :** AE : Assembly Election, PE : Assembly Segment of Parliamentary Election

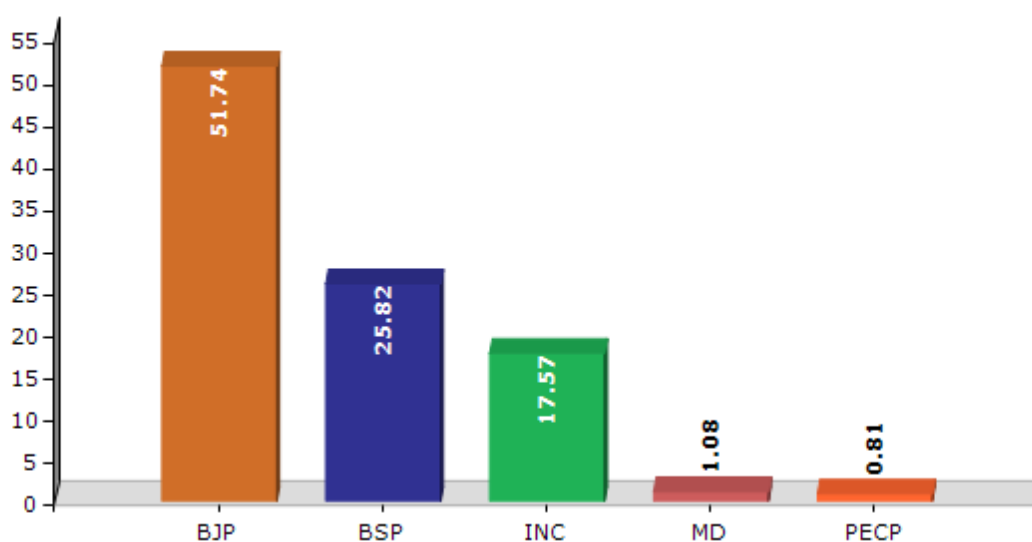


## Historical Summary Election Results

### Summary Result of Assembly Election - 2017

Candidate Name	Party	Votes	Votes %
Dr. D.C. Verma	BJP	108789	51.74
Sultan Beg	BSP	54289	25.82
Narendra Pal Singh	INC	36938	17.57
Bhanu Pratap Singh	MD	2267	1.08
Shakeel Ahmad	PECP	1696	0.81
Ganga Singh Verma	RLD	1255	0.6
Champat Ram	BSRD	1125	0.54
Laik Ahmad Mansuri	BHIP	746	0.35
Amit Singh	IND	715	0.34
Chandra Bhoj Pathak	IND	707	0.34
	NOTA	1749	0.83

Votes Percentage of Top Parties - 2017



## Polling Station Level Election Results

### Number and Name of Polling Stations (PS) (2022)

Number of Polling Stations	Name of Polling Stations	Number of Polling Stations	Name of Polling Stations
1	Riz. Kas. Is. School R. No. 1 Shishgarh	22	Pri. School Bisalpur
2	Riz. Kas. Is. School R. No. 2 Shishgarh	23	Pri. School Jiyanagla
3	Riz. Kas. Is. School R. No. 3 Shishgarh	24	Pri. School Lakha
4	Riz. Kas. Is. School R. No. 4 Shishgarh	25	Pri. School Guladiya R. No. 1
5	Pri. School First R. N. 1 Shishgarh	26	Pri. School Guladiya R. No. 2
6	Pri. School First R. No. 2 Shishgarh	27	Upper Pri. School Balli R. No. 1
7	Pri. School First R. No.3 Shishgarh	28	Upper Pri. School Balli R. No. 2
8	Pri. School First R. No.4 Shishgarh	29	Upper Pri. School Balli R. No. 3
9	Pri. School Second R. No. 1 Shishgarh	30	Pri. School Nagla
10	Pri. School Second R. No. 2 Shishgarh	31	Pri. School Bilsa
11	Kisan Ju. Ha. School R. No. 1 Shishgarh	32	Pri. School R. No. 1 Jafarpur
12	Kisan Ju. Ha. School R. No. 2 Shishgarh	33	Pri. School R.No. 2 Jafarpur
13	Kisan Ju. Ha. School R. No. 3 Shishgarh	34	Pri. School R. No. 3 Jafarpur
14	Kisan Ju. Ha. School R. No. 4 Shishgarh	35	Pri. School R. No. 4 Jafarpur
15	Kisan Ju. Ha. School R. No. 5 Shishgarh	36	Pri. School R. No. 5 Jafarpur
16	Kisan Ju. Ha. School R. No. 6 Shishgarh	37	Pri. School R. No. 1 Boonchi
17	Kisan Ju. Ha. School R. No. 7 Shishgarh	38	Pri. School R. No. 2 Boonchi
18	Madrsta Darul Huda R. No. 1 Shishgarh	39	Upper Pri. School Malsakhera
19	Madrsta Darul Huda R. No. 2 Shishgarh	40	Pri. School Dhakiya R. No. 1
20	Pri. School Girdharpur R. No. 1	41	Pri. School Dhakiya R. No. 2
21	Pri. School Girdharpur R. No. 2	42	Upper Pri. School Lakhimpur

Contd....

## Polling Station Level Election Results

### Polling Station-wise Votes Secured by Overall Top Five Parties in Meerganj Assembly in Assembly Election (AE) under Bareilly Parliamentary Constituency in Uttar Pradesh (2022)

Number of Polling Station	Winner - Dr. D. C. Verma (BJP)	Runner-up - Sultan Beg (SP)	3rd - Kunwar Bhanu Pratap Singh Kunwar Pratap (BSP)	4th - Mu. Iliyas (INC)	5th - Yogesh Kumar (AAP)	NOTA	Other	Total Votes Secured
36	2	511	6	2	2	0	0	523
37	40	581	12	10	5	2	2	652
38	386	257	110	7	2	4	9	775
39	332	445	23	6	2	7	2	817
40	259	62	107	0	1	0	4	433
41	252	56	106	4	0	1	0	419
42	252	83	65	3	2	0	0	405
43	146	180	105	2	1	3	3	440
44	212	18	182	2	3	0	2	419
45	50	476	8	3	3	0	2	542
46	300	134	45	1	1	2	6	489
47	131	20	208	3	1	2	7	372
48	159	10	503	10	0	4	7	693
49	50	227	278	2	1	2	4	564
50	64	153	235	9	9	4	20	494
51	215	51	159	1	2	3	6	437
52	282	23	238	6	1	3	5	558
53	384	37	104	14	1	4	8	552
54	209	289	13	10	2	7	5	535
55	270	39	84	2	2	4	4	405
56	210	76	90	7	1	7	5	396
57	122	130	146	1	1	1	4	405
58	400	208	42	2	0	0	1	653
59	386	87	31	1	2	2	7	516
60	349	49	113	5	2	3	0	521
61	140	363	13	22	5	0	1	544
61A	223	74	129	4	4	0	4	438
62	524	107	9	5	2	5	10	662
63	243	368	26	36	1	3	3	680
64	262	139	53	2	1	11	3	471
65	7	430	6	21	4	1	3	472
66	155	174	126	9	3	3	3	473
67	24	529	3	4	6	4	1	571
68	5	539	0	0	0	4	2	550
69	189	109	3	18	0	3	3	325

Contd....

## Polling Station Level Election Results

**Winner, Runner-up and 3rd Party Position & Winning Margin According to Polling Stations in Meerganj Assembly in Assembly Election (AE) under Bareilly Parliamentary Constituency in Uttar Pradesh (2022)**

Polling Station Number	Winner Party	Winner Votes (%)	Runner-up Party	Runner-up Votes (%)	Winning Margin Votes (%)	Third Party	Third Party Votes (%)	Other Votes (%)
70	SP	306 (68)	BJP	87 (19.33)	219 (48.67)	BSP	43 (9.56)	14 (3.11)
71	BJP	375 (91.24)	SP	29 (7.06)	346 (84.18)	BSP	1 (0.24)	6 (1.46)
72	SP	373 (65.44)	BSP	122 (21.4)	251 (44.04)	BJP	63 (11.05)	12 (2.11)
73	BJP	463 (88.02)	SP	37 (7.03)	426 (80.99)	VIP	7 (1.33)	19 (3.61)
74	BJP	458 (91.05)	SP	36 (7.16)	422 (83.89)	VIP	3 (0.6)	6 (1.19)
75	BJP	428 (71.69)	SP	87 (14.57)	341 (57.12)	BSP	51 (8.54)	31 (5.19)
76	BJP	423 (67.36)	BSP	116 (18.47)	307 (48.89)	SP	65 (10.35)	24 (3.82)
77	BJP	227 (48.61)	BSP	162 (34.69)	65 (13.92)	SP	58 (12.42)	20 (4.28)
78	BJP	209 (50.12)	SP	128 (30.7)	81 (19.42)	BSP	67 (16.07)	13 (3.12)
79	BJP	271 (65.62)	SP	114 (27.6)	157 (38.02)	BSP	9 (2.18)	19 (4.6)
80	BJP	294 (79.46)	SP	62 (16.76)	232 (62.7)	INC	4 (1.08)	10 (2.7)
81	BJP	572 (76.06)	SP	89 (11.84)	483 (64.22)	BSP	76 (10.11)	15 (1.99)
82	SP	498 (96.51)	INC	11 (2.13)	487 (94.38)	AAP	4 (0.78)	3 (0.58)
83	SP	390 (92.64)	BJP	6 (1.43)	384 (91.21)	BSP	6 (1.43)	19 (4.51)
84	SP	330 (51.32)	BJP	292 (45.41)	38 (5.91)	INC	6 (0.93)	15 (2.33)
85	BJP	332 (72.65)	SP	97 (21.23)	235 (51.42)	BSP	12 (2.63)	16 (3.5)
86	BJP	316 (46.95)	SP	302 (44.87)	14 (2.08)	BSP	30 (4.46)	25 (3.71)
87	BJP	314 (39.75)	BSP	282 (35.7)	32 (4.05)	SP	178 (22.53)	16 (2.03)
88	BJP	249 (67.3)	SP	108 (29.19)	141 (38.11)	BSP	7 (1.89)	6 (1.62)
89	BJP	284 (69.78)	BSP	77 (18.92)	207 (50.86)	SP	27 (6.63)	19 (4.67)
90	SP	296 (47.82)	BJP	206 (33.28)	90 (14.54)	BSP	64 (10.34)	53 (8.56)
91	SP	318 (63.22)	BJP	112 (22.27)	206 (40.95)	INC	50 (9.94)	23 (4.57)
92	BJP	250 (50.3)	BSP	145 (29.18)	105 (21.12)	SP	91 (18.31)	11 (2.21)
93	BJP	294 (69.01)	SP	121 (28.4)	173 (40.61)	BSP	5 (1.17)	6 (1.41)
94	BJP	380 (71.83)	SP	142 (26.84)	238 (44.99)	VIP	3 (0.57)	4 (0.76)
95	BJP	207 (41.32)	SP	158 (31.54)	49 (9.78)	BSP	125 (24.95)	11 (2.2)
96	BJP	540 (78.83)	SP	69 (10.07)	471 (68.76)	BSP	50 (7.3)	26 (3.8)
97	BJP	616 (79.79)	BSP	102 (13.21)	514 (66.58)	SP	43 (5.57)	11 (1.42)
98	BJP	286 (62.04)	SP	162 (35.14)	124 (26.9)	VIP	3 (0.65)	10 (2.17)
99	BJP	381 (76.05)	SP	99 (19.76)	282 (56.29)	INC	5 (1)	16 (3.19)
100	BJP	813 (93.45)	SP	34 (3.91)	779 (89.54)	BSP	8 (0.92)	15 (1.72)
101	BSP	191 (46.47)	BJP	162 (39.42)	29 (7.05)	SP	47 (11.44)	11 (2.68)
102	BJP	330 (80.68)	SP	57 (13.94)	273 (66.74)	BSP	14 (3.42)	8 (1.96)
103	BJP	368 (76.35)	SP	98 (20.33)	270 (56.02)	BSP	5 (1.04)	11 (2.28)
104	BJP	447 (82.93)	SP	73 (13.54)	374 (69.39)	VIP	5 (0.93)	14 (2.6)

Contd....

## Socio-Economic Amenities - Rural

### Access to Education Facilities

Particulars	Number of Villages (% of Population)				
	Available	Not Available	If Not Available (Distance of Nearest Facility)		
			A	B	C
Govt. Primary School	202 (98)	16 (2)	11 (1)	0 (0)	0 (0)
Private Primary School	37 (23)	181 (77)	0 (0)	0 (0)	0 (0)
Govt. Middle School	69 (46)	149 (54)	73 (23)	13 (4)	2 (1)
Private Middle School	35 (23)	183 (77)	20 (6)	10 (4)	0 (0)
Govt. Secondary School	3 (4)	215 (96)	54 (26)	64 (27)	11 (5)
Private Secondary School	18 (12)	200 (88)	22 (8)	32 (14)	0 (0)
Govt. Senior Secondary School	2 (3)	216 (97)	53 (23)	59 (26)	13 (7)
Private Senior Secondary School	12 (5)	206 (95)	16 (6)	39 (18)	8 (3)
Govt. Arts and Science Degree College	0 (0)	218 (100)	6 (4)	22 (9)	109 (48)
Private Arts and Science Degree College	5 (2)	213 (98)	4 (2)	13 (7)	39 (18)
Govt. Engineering College	0 (0)	218 (100)	2 (1)	2 (1)	48 (20)
Private Engineering College	6 (3)	212 (97)	14 (6)	24 (8)	106 (53)
Govt. Medicine College	0 (0)	218 (100)	12 (4)	19 (10)	68 (30)
Private Medicine College	7 (2)	211 (98)	1 (1)	7 (3)	90 (41)
Govt. Management Institute	0 (0)	218 (100)	2 (0)	3 (2)	52 (24)
Private Management Institute	7 (2)	211 (98)	1 (0)	5 (2)	117 (54)
Govt. Polytechnic	0 (0)	218 (100)	3 (1)	5 (2)	178 (81)
Private Polytechnic	7 (2)	211 (98)	0 (0)	1 (0)	8 (5)
Govt. Vocational Training School/ITI	0 (0)	218 (100)	3 (1)	6 (3)	179 (84)
Private Vocational Training School/ITI	7 (2)	211 (98)	0 (0)	0 (0)	6 (2)
Govt. Non Formal Training Centre	2 (1)	216 (99)	5 (2)	12 (6)	60 (26)
Private Non Formal Training Centre	7 (2)	211 (98)	0 (0)	0 (0)	3 (1)
Govt. School For Disabled	0 (0)	218 (100)	2 (0)	0 (0)	138 (66)
Private School For Disabled	6 (2)	212 (98)	0 (0)	0 (0)	4 (1)
Government Others	0 (0)	218 (100)	0 (0)	0 (0)	0 (0)
Private Others	0 (0)	218 (100)	0 (0)	0 (0)	0 (0)

Note : Distance A : Less than 5 km; B : Between 5-10 km; C : 10+ km.; Source : Data Analysis is based on 2011 Census.



## DISCLAIMER

The Terms of Use and Disclaimer of Datanet India Private Limited (hereinafter referred to as "Datanet") for use of this analysis report of **Meerganj Assembly Constituency (Meerganj Vidhan Sabha)** :-

1. **Assembly Factbook™** is a Registered Trade Mark owned by Datanet.
2. All the maps are sketched and graphical representation only and have not been drawn to the scale and also not to represent the actual geographical area or boundary of the unit.
3. The data for the aforesaid analysis is based on authentic sources and has been culled from the various publications of Census, CSO and NSSO for district and block level data, various central and state government departments, Central & State Elections Commissions and the concerned Returning Officers' releases, Electoral Rolls, Election results and allied publications, internal assessment, surveys, estimates and analysis. Therefore, certain adjustment of data at micro level may have been done to arrive closer to the macro data.
4. Data have been provided on an "As Is" and "As AVAILABLE" basis
5. The colours shown in the maps or diagram and charts of a particular party, alliance or AC are indicative and do not represent them.
6. This publication which includes maps, sheets, graphs and data would be the property under copyright of Datanet only. The user may use these for its internal study, analysis and research purposes. It's public display, re-selling or any commercial uses by the user are not allowed.
7. Datanet has taken due care and caution in compilation and processing of data and allied information, but does not guarantee the accuracy, adequacy or completeness of any information/analysis and will be not responsible for any errors or omissions or for the results obtained from the use of such information/analysis.
8. All the contents for the publication have been culled from various authentic sources and Datanet reasonably believes such sources to be reliable, but does not make any representations, express or implied as to the accuracy or fitness of use of such information. The information or contents of the information/analysis do not constitute advice and should not be relied upon in making (or refraining from making) any decision. Any reliance placed upon the information provided by Datanet is the sole responsibility and strictly at the user's risk.
9. In no event will Datanet be liable for any damages (including, without limitation, damages for loss of business projects, or loss of profits) arising in contract, tort or otherwise from the use of or inability to use any of its contents, or from any action taken (or refrained from being taken) as a result of using the analysis or any of its contents. Datanet its directors, owners, editors, officials, employees, distributor and agents or any associate will not be liable for any errors in the information contained or any consequences arising from the use of the contents of the provided information/analysis.
10. If any provision of these terms and conditions is held invalid or illegal or unenforceable for any reason by any court of competent jurisdiction, such provision shall be severed and the remainder of provisions of the terms and conditions shall continue in full force and effect as if the Term of Use had been executed with the invalid, illegal or unenforceable provision eliminated.
11. If there are any discrepancies in the information provided, please bring it to attention of Datanet for suitable rectification measures.

**Buy Online This Complete Book At  
Datanet India eBooks Store**

**[www.indiastatpublications.com](http://www.indiastatpublications.com)**

**or go directly at**

**[http://www.indiastatpublications.com/  
Assembly\\_factbook/Uttar Pradesh/Bareilly/ Meerganj](http://www.indiastatpublications.com/Assembly_factbook/Uttar%20Pradesh/Bareilly/Meerganj)**

 **indiastat**elections

ISBN : 978-93-5905-582-4



9 789359 055824