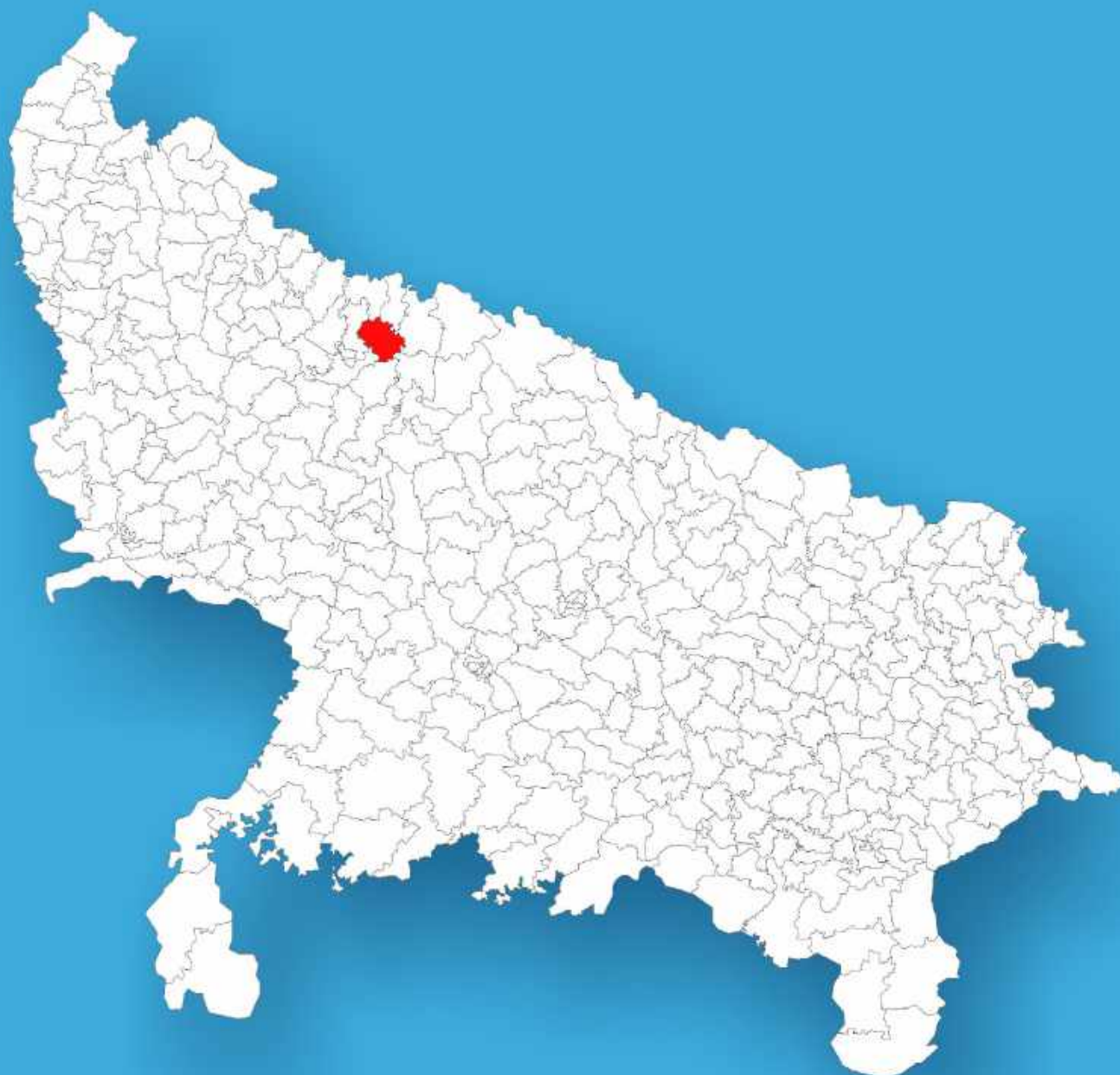




Uttar Pradesh

Assembly Factbook™

Nawabganj Assembly Constituency



Key Electoral Data of Nawabganj
Assembly Constituency (Vidhan Sabha)

Uttar Pradesh

Assembly Factbook™

Nawabganj Assembly Constituency



Nawabganj Vidhan Sabha

Editor & Director

Dr. R.K. Thukral

Research Editor

Dr. Shafeeq Rahman

**Compiled, Researched and Published by
Datanet India Pvt. Ltd.**

D-100, 1st Floor,

Okhla Industrial Area, Phase-I,

New Delhi- 110020.

Ph.: 91-11- 43580781-84

Email : support@indiastatpublications.com

Website : www.indiastatelections.com

Online Book Store :

www.indiastatpublications.com

Report No. : AFB/UP-121-0125

ISBN : 978-93-5905-889-4

First Edition : January, 2018

Eighth Updated Edition : January, 2025

Price : Rs.11500/-

US\$ 310

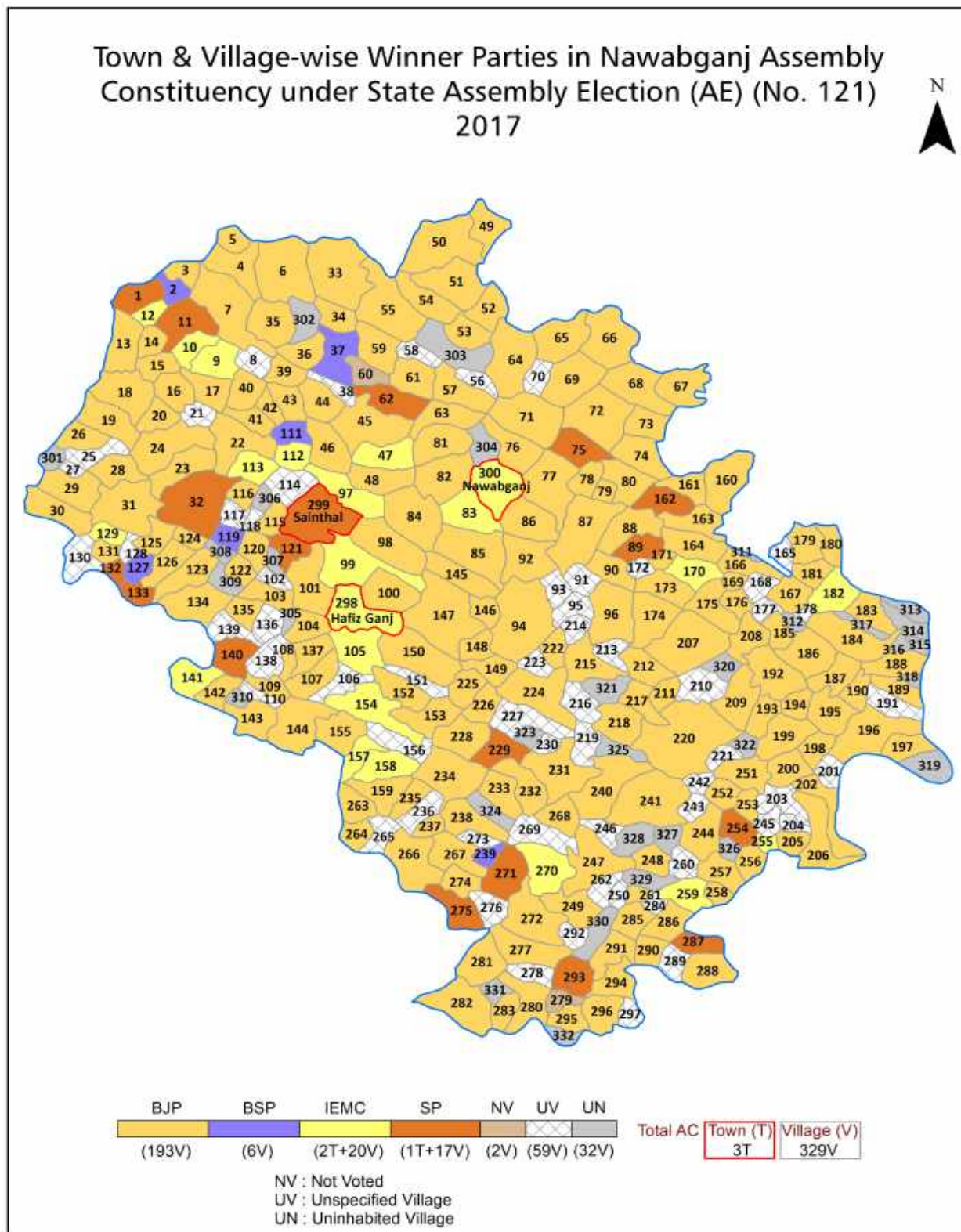
© Datanet India Pvt. Ltd.

All rights reserved. No part of this book may be reproduced, stored in a retrieval system or transmitted in any form or by any means, mechanical photocopying, photographing, scanning, recording or otherwise without the prior written permission of the publisher. Please refer to Disclaimer at page no. 312 for the use of this publication.

Printed in India

No.	Particulars	Page No.
	Introduction	
1	Assembly Constituency - (Vidhan Sabha) at a Glance Features of Assembly as per Delimitation Commission of India (2008)	1-2
	Location and Political Maps	
2	Location Map Boundaries of Assembly Constituency - (Vidhan Sabha) in District Boundaries of Assembly Constituency under Parliamentary Constituency - (Lok Sabha) Town & Village-wise Winner Parties-2024, 2022, 2019, 2017, 2014, 2012 and 2009	3-11
	Administrative Setup (2011)	
3	District Sub-district Towns Villages Inhabited Villages Uninhabited Villages Village Panchayat Intermediate Panchayat	12-27
	Demographics (2011)	
4	Population Households Rural/Urban Population Towns and Villages by Population Size Sex Ratio (Total & 0-6 Years) Religious Population Social Population Literacy Rate	28-29
	Electoral Features	
5	Important Dates of Last Elections Held Electors by Gender Service Electors Voters Voters Turnout Polling Stations & Average Number of Electors per Polling Station Electors by Age Group Present Elected Representatives	30-35
	Historical Summary Election Results	
6	Vote Share of Major Parties Winning Margin (Number & Percentage) Polarity of Parties Summary Result of Assembly Segment of Parliamentary Election 2024, 2019, 2014, 2009, 2004 and 1999 Summary Result of Assembly Elections 2022, 2017, 2012, 2007, 2002, 1996, 1993, 1991, 1989, 1985, 1980, 1977, 1974, 1969, 1967, 1962, 1957 and 1952	36-61
	Polling Station Level Election Results	
7	Name and Number of Polling Station 2024, 2022, 2019, 2017, 2014, 2012 and 2009 Polling Station-wise Electors, Voters & Voters Turnout 2024, 2022, 2019, 2017, 2014, 2012 and 2009 Polling Station wise Elections Results 2024, 2022, 2019, 2017, 2014, 2012 and 2009	62-271
8	Panchayat and Local Bodies Election Results Panchayat Result 2015 Urban Local Bodies Result 2012	272-290
	Share of Assembly Constituency	
9	Share of Assembly Constituency - (Vidhan Sabha) in State, District and Parliamentary Constituency - (Lok Sabha)	291
	Socio-Economic Amenities (2011)	
10	Access to Administrative Units Agricultural, Manufacturing and Industrial Commodities Demographic Indicators Education Health & Manpower Drinking Water Supply Sanitation Entertainment and Recreations Infrastructure Power Food Allocation Distribution and Marketing of Agriculture Commodities Infrastructure Transport and Road Infrastructure Communication Banking and Financial Services Land Use Irrigation Source	293-307
11	Abbreviation & Sources	308-311
12	Disclaimer	312

Location & Political Map



Administrative Setup

List of Village Panchayat & Intermediate Panchayat (Block) Name - 2011

Village Name	Village Panchayat Name	Intermediate Panchayat Name
Abdala	Kuwarpur Tulsipatti	Bhadpura
Abhai Rajpur	Abhayrajpur	Bhadpura
Abhipur Mullahpur	Tiraya Banno Jan	Bhadpura
Adhakata Nazrana	Adhakata Nazrana	Nawabganj
Adhkata Rabbni Begam	Adhkata	Bhadpura
Ahamdabad	Ahmadabad	Nawabganj
Ahrola	Chaman Nagariya	Nawabganj
Ainthpur	Baragaon	Bhadpura
Akhriarpur Nawadia	Akhtayarpur Khadiya	Nawabganj
Alhiya	Alhaia	Bhadpura
Aliapur	Alipur	Bhadpura
Alinagar	Alinagar	Nawabganj
Allahpur	Biharipur Abdul Hasan	Bhadpura
Amberpur	Ambarpur	Bhadpura
Amir Nagar	Amirnagar	Bhadpura
Amsaha	Amsah	Bhadpura
Anandapur Laxmi Narian	Satusaiya	Nawabganj
Anandapur Lekhraj	Madhopur	Bhadpura
Aspur Dariyo Singh	Dalel Nagar	Bhadpura
Aspur Hasan Ali	Maspur	Nawabganj
Asua	Mahmudpur	Bhadpura
Atanga Chandpur	Chandpur	Bhadpura
Atangaogi	Atanga Yogi	Nawabganj
Aurangabad	Aurangabad	Nawabganj
Baboora Baboori	Babura Baburi	Bhadpura
Badhaipura Illaua Bahir	Kunwarpur Tulsipur	Bhadpura
Badhaipura Illaua Dhamipur	Jaspur	Bhadpura
Badhaipura Nikat Koh	Badaipura	Nawabganj
Bagir Jagir	Bahar Jagir	Bhadpura

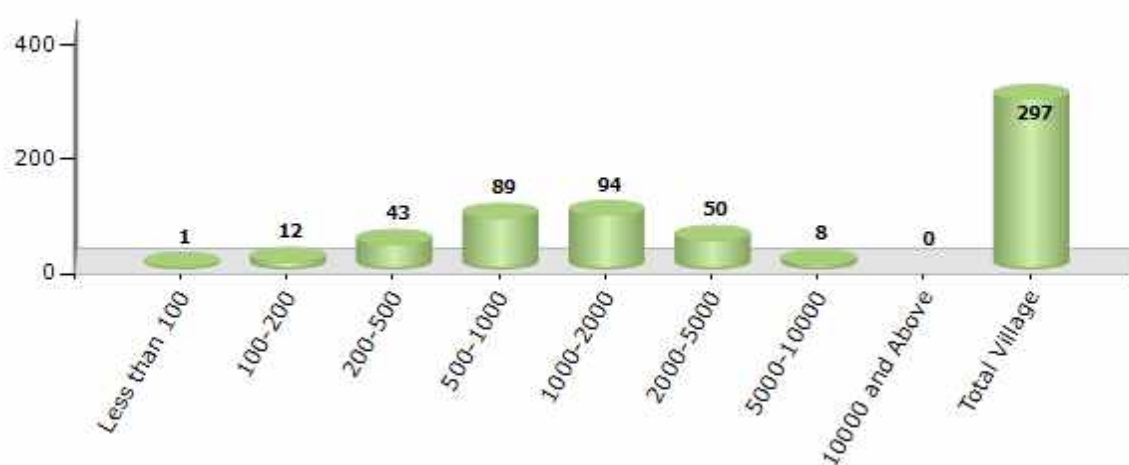
Contd....

Demographics

Number of Villages by Population Size - 2011

Less than 100	100-200	200-500	500-1000	1000-2000	2000-5000	5000-10000	10000 and Above	Total Village
1	12	43	89	94	50	8	0	297

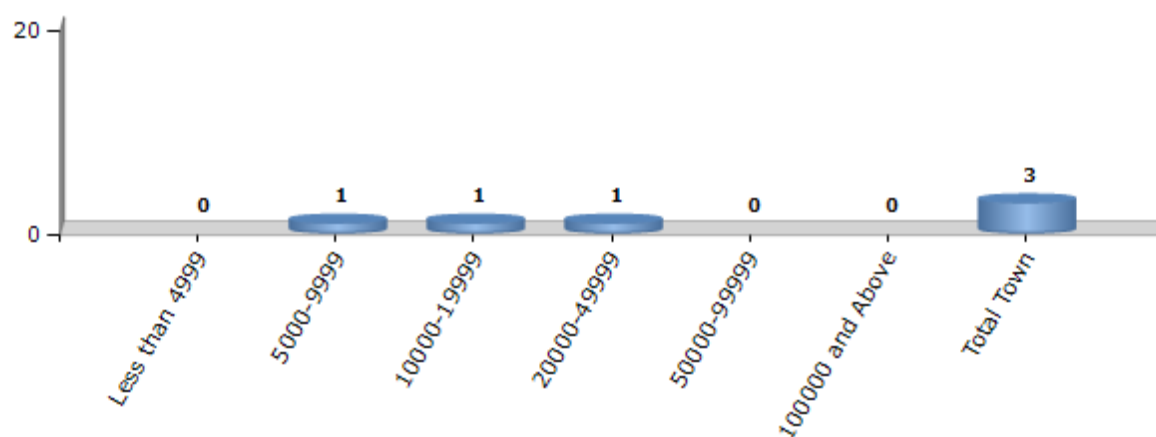
Number of Villages by Population Size - 2011



Number of Towns by Population Size - 2011

Less than 4999	5000-9999	10000-19999	20000-49999	50000-99999	100000 and Above	Total Town
0	1	1	1	0	0	3

Number of Towns by Population Size - 2011



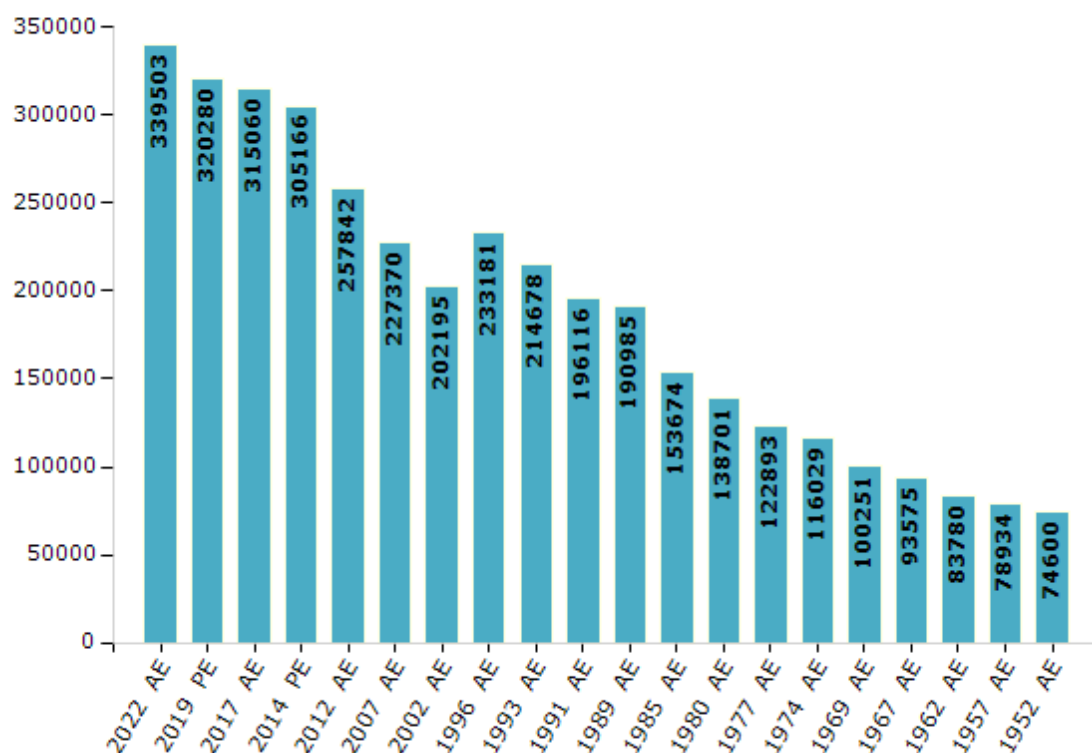
Electoral Features

Electors by Male & Female

Year	Male	Female	Others	Total
2022 AE	183128	156357	18	339503
2019 PE	174204	146061	15	320280
2017 AE	170854	144192	14	315060
2014 PE	165149	140007	10	305166
2012 AE	141820	116016	6	257842
2009 PE	-	-	-	-
2007 AE	122711	104659	-	227370
2004 PE	-	-	-	-
2002 AE	111208	90987	-	202195
1999 PE	-	-	-	-
1996 AE	128252	104929	-	233181
1993 AE	118083	96595	-	214678

Year	Male	Female	Others	Total
1991 AE	108196	87920	-	196116
1989 AE	105055	85930	-	190985
1985 AE	84628	69046	-	153674
1980 AE	76295	62406	-	138701
1977 AE	67709	55184	-	122893
1974 AE	64190	51839	-	116029
1969 AE	55138	45113	-	100251
1967 AE	-	-	-	93575
1962 AE	-	-	-	83780
1957 AE	-	-	-	78934
1952 AE	-	-	-	74600

Number of Electors



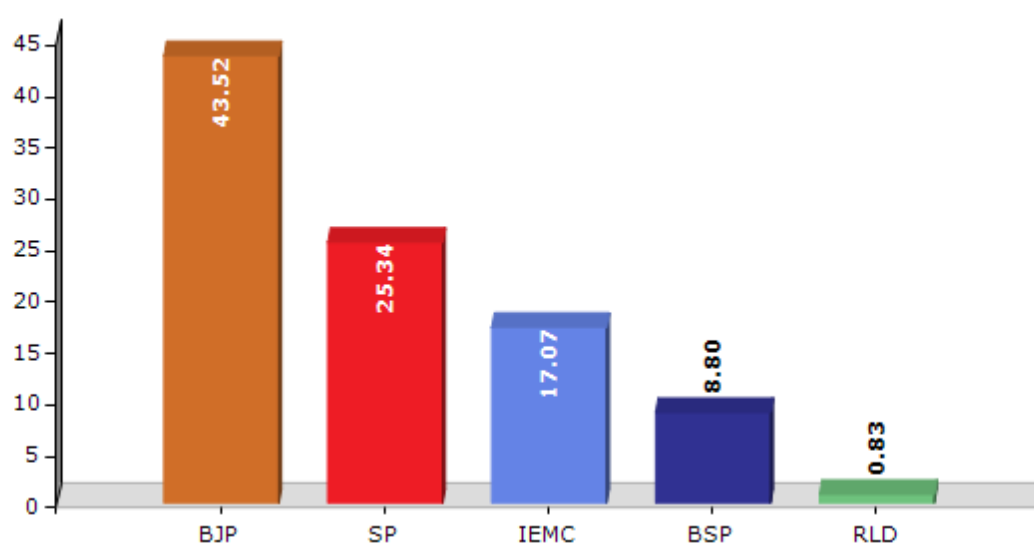
Note : AE : Assembly Election, PE : Assembly Segment of Parliamentary Election

Historical Summary Election Results

Summary Result of Assembly Election - 2017

Candidate Name	Party	Votes	Votes %
Kesar Singh	BJP	93711	43.52
Bhagwat Saran Gangwar	SP	54569	25.34
Shaila Tahir	IEMC	36761	17.07
Virendera Singh Gangwar	BSP	18948	8.8
Mohd. Aslam	RLD	1783	0.83
Rashmi Gangwar	IND	1264	0.59
Ratan Lal	BSRD	1260	0.59
Master Chhotey Lal Gangwar	PECP	1227	0.57
Mohd. Tahir	IND	1071	0.5
Prahlad Ram	SKLP	1041	0.48
Tasabbar Husain	IND	986	0.46
Naim Ahmad	IND	858	0.4
	NOTA	1860	0.86

Votes Percentage of Top Parties - 2017



Polling Station Level Election Results

Number and Name of Polling Stations (PS) (2022)

Number of Polling Stations	Name of Polling Stations	Number of Polling Stations	Name of Polling Stations
1	1-Pra. Pa. Gelatanda R.N. 1	22	22-Pra. Pa. Atnga Yogi R.N.1
2	2-Pra. Pa. Gelatanda R.N. 2	23	23-Pra. Pa. Gurganva R.N.1
3	3-Pra. Pa. Gulardandi R.N. 1	24	24-Pra. Pa. Pareva Sadat R.N.1
4	4-Ju. Ha. School Tyar Jageer R.N.1	25	25-Pra. Pa. Khijarpur R.N.1
5	5-Ju. Ha. School Tyar Jageer R.N.2	26	26-Ju. Ha. School Baraur R.N.1
6	6-Pra. Pa. Kalyanpur Hikmat Ali R.N.1	27	27-Ju. Ha. School Baraur R.N.2
7	7-Pra. Pa. Miyanpur R.N.1	28	28-Ju. Ha. School Baraur R.N.3
8	8-Pra. Pa. Pandri Sameep Baraur R.N.1	29	29-Pra. Pa. Baraur R.N.1
9	9-Pra. Pa. Pandri Sameep Baraur R.N.2	30	30-Pra. Pa. Baraur R.N.2
10	10-Pra. Pa. Pandra R.N.1	31	31-Pra. Pa. Ratnandpur R.N.1
11	11-Pra. Pa. Davikhera R.N.1	32	32-Pra. Pa. Tarnanandpur R.N.2
12	12-Pra. Pa. Khilchipur R.N.1	33	33-Pra. Pa. Ratnanandpur R.N.3
13	13-Pra. Pa. Khilchipur R.N.2	34	34-Pra. Pa. Chaman Nagariya R.N.1
14	14-Pra. Pa. Laikhera R.N.1	35	35-Pra. Pa. Chaman Nagariya R.N.2
15	15-Pra. Pa. Laikhera R.N.2	36	36-Pra. Pa. Richola Chaudhri R.N.1
16	16-Pra. Pa. Dandiya Faijulla R.N.1	37	37-Pra. Pa. Richola Chaudhri R.N.2
17	17-Pra. Pa. Panua R.N.1	38	38-Pra. Pa. Samuha R.N.1
18	18-Purv Ma. Vidh. Pipra Nigahi R.N.1	39	39-Pra. Pa. Samuha R.N.2
19	19-Pra. Pa. Walinagar R.N.1	40	40-Ju. Ha. School Samuha R.N.1
20	20-Pra. Pa. Walinagar R.N.2	41	41-Ju. Ha. School Samuha R.N.2
21	21-Pra. Pa. Maseet R.N.1	42	42-Pra. Pa. Ram Nagariya R.N.1

Contd....

Polling Station Level Election Results

Polling Station-wise Votes Secured by Overall Top Five Parties in Nawabganj Assembly in Assembly Election (AE) under Bareilly Parliamentary Constituency in Uttar Pradesh (2022)

Number of Polling Station	Winner - Dr. M. P. Arya (BJP)	Runner-up - Bhagwat Saran Gangwar (SP)	3rd - Yusuf Khan (BSP)	4th - Usha Devi Gangwar (INC)	5th - Meenakshi Gangwar (IND)	NOTA	Other	Total Votes Secured
36	235	298	48	10	0	4	22	617
37	460	84	4	7	1	3	1	560
38	105	523	2	2	0	2	1	635
39	265	281	5	5	0	2	3	561
40	144	318	94	7	1	3	5	572
41	504	150	42	9	1	13	7	726
42	384	166	5	3	2	3	5	568
43	49	532	25	1	3	0	7	617
44	24	238	46	1	1	1	6	317
45	81	313	20	1	5	4	1	425
46	55	593	25	5	4	3	11	696
47	460	171	9	2	0	1	4	647
48	390	167	4	6	0	4	0	571
49	368	85	6	6	2	4	4	475
50	419	129	35	5	4	14	0	606
51	390	86	0	3	1	4	3	487
52	272	152	232	1	2	2	4	665
53	190	201	129	4	4	6	6	540
54	40	270	29	0	1	0	0	340
55	590	205	3	6	3	7	4	818
56	303	210	12	6	0	4	5	540
57	390	206	1	10	2	3	1	613
58	548	245	17	16	0	4	2	832
59	317	323	3	1	1	2	5	652
60	475	74	7	2	0	11	6	575
61	230	292	11	0	1	0	4	538
62	53	657	64	6	3	3	5	791
63	166	101	1	17	0	3	3	291
64	547	320	20	3	3	12	8	913
65	396	353	2	2	2	4	8	767
66	285	196	39	2	0	2	3	527
67	196	273	137	5	2	3	3	619
68	427	145	6	6	0	4	1	589
69	154	311	48	2	3	3	5	526
70	305	243	40	5	3	2	6	604

Contd....

Polling Station Level Election Results

Winner, Runner-up and 3rd Party Position & Winning Margin According to Polling Stations in Nawabganj Assembly in Assembly Election (AE) under Bareilly Parliamentary Constituency in Uttar Pradesh (2022)

Polling Station Number	Winner Party	Winner Votes (%)	Runner-up Party	Runner-up Votes (%)	Winning Margin Votes (%)	Third Party	Third Party Votes (%)	Other Votes (%)
71	SP	317 (47.46)	BJP	309 (46.26)	8 (1.2)	INC	23 (3.44)	19 (2.84)
72	BJP	225 (46.39)	SP	162 (33.4)	63 (12.99)	BSP	86 (17.73)	12 (2.47)
73	BJP	208 (45.61)	SP	185 (40.57)	23 (5.04)	BSP	45 (9.87)	18 (3.95)
74	BJP	258 (54.55)	SP	207 (43.76)	51 (10.79)	INC	2 (0.42)	6 (1.27)
75	SP	185 (42.33)	BSP	177 (40.5)	8 (1.83)	BJP	61 (13.96)	14 (3.2)
76	SP	267 (61.1)	BJP	127 (29.06)	140 (32.04)	INC	28 (6.41)	15 (3.43)
77	SP	253 (55.6)	BJP	129 (28.35)	124 (27.25)	BSP	69 (15.16)	4 (0.88)
78	SP	252 (51.53)	BJP	207 (42.33)	45 (9.2)	INC	12 (2.45)	18 (3.68)
79	BJP	515 (66.8)	SP	236 (30.61)	279 (36.19)	INC	9 (1.17)	11 (1.43)
80	BJP	477 (67.37)	SP	128 (18.08)	349 (49.29)	BSP	70 (9.89)	33 (4.66)
81	BJP	172 (35.32)	BSP	170 (34.91)	2 (0.41)	SP	132 (27.1)	13 (2.67)
82	BJP	401 (73.71)	SP	127 (23.35)	274 (50.36)	BSP	5 (0.92)	11 (2.02)
83	SP	169 (49.71)	BJP	157 (46.18)	12 (3.53)	INC	5 (1.47)	9 (2.65)
84	BJP	402 (65.9)	SP	175 (28.69)	227 (37.21)	INC	18 (2.95)	15 (2.46)
85	BJP	222 (49.89)	SP	178 (40)	44 (9.89)	INC	24 (5.39)	21 (4.72)
86	BJP	327 (53.52)	SP	207 (33.88)	120 (19.64)	BSP	59 (9.66)	18 (2.95)
87	BJP	325 (48.58)	SP	317 (47.38)	8 (1.2)	BSP	12 (1.79)	15 (2.24)
88	SP	295 (48.92)	BJP	142 (23.55)	153 (25.37)	BSP	109 (18.08)	57 (9.45)
89	SP	500 (93.11)	BJP	16 (2.98)	484 (90.13)	BSP	10 (1.86)	11 (2.05)
90	SP	542 (93.29)	BJP	24 (4.13)	518 (89.16)	INC	9 (1.55)	6 (1.03)
91	SP	565 (85.48)	BSP	72 (10.89)	493 (74.59)	BJP	14 (2.12)	10 (1.51)
92	BJP	345 (65.59)	SP	122 (23.19)	223 (42.4)	BSP	41 (7.79)	18 (3.42)
93	BJP	211 (48.17)	SP	119 (27.17)	92 (21)	BSP	94 (21.46)	14 (3.2)
94	SP	388 (66.21)	BJP	184 (31.4)	204 (34.81)	BSP	4 (0.68)	10 (1.71)
95	SP	153 (33.33)	BSP	149 (32.46)	4 (0.87)	BJP	145 (31.59)	12 (2.61)
96	SP	449 (75.97)	BJP	104 (17.6)	345 (58.37)	BSP	25 (4.23)	13 (2.2)
97	SP	475 (90.13)	BJP	40 (7.59)	435 (82.54)	BSP	6 (1.14)	6 (1.14)
98	SP	521 (81.15)	BJP	65 (10.12)	456 (71.03)	BSP	37 (5.76)	19 (2.96)
99	SP	529 (91.84)	BJP	29 (5.03)	500 (86.81)	BSP	14 (2.43)	4 (0.69)
100	BJP	387 (58.28)	SP	243 (36.6)	144 (21.68)	INC	13 (1.96)	21 (3.16)
101	BJP	250 (69.64)	SP	93 (25.91)	157 (43.73)	BSP	11 (3.06)	5 (1.39)
102	BJP	241 (47.35)	SP	231 (45.38)	10 (1.97)	BSP	23 (4.52)	14 (2.75)
103	BJP	363 (48.72)	SP	264 (35.44)	99 (13.28)	BSP	100 (13.42)	18 (2.42)
104	BJP	279 (59.24)	SP	134 (28.45)	145 (30.79)	BSP	33 (7.01)	25 (5.31)
105	BJP	293 (66.59)	SP	122 (27.73)	171 (38.86)	BSP	9 (2.05)	16 (3.64)

Contd....

Socio-Economic Amenities - Rural

Access to Education Facilities

Particulars	Number of Villages (% of Population)				
	Available	Not Available	If Not Available (Distance of Nearest Facility)		
			A	B	C
Govt. Primary School	203 (79)	94 (21)	17 (2)	0 (0)	1 (0)
Private Primary School	37 (22)	260 (78)	1 (0)	0 (0)	0 (0)
Govt. Middle School	81 (40)	216 (60)	104 (24)	8 (2)	4 (1)
Private Middle School	20 (12)	277 (88)	20 (5)	3 (0)	0 (0)
Govt. Secondary School	4 (4)	293 (96)	83 (28)	70 (20)	16 (4)
Private Secondary School	7 (6)	290 (94)	42 (15)	26 (8)	3 (2)
Govt. Senior Secondary School	2 (1)	295 (99)	56 (21)	74 (23)	38 (12)
Private Senior Secondary School	3 (2)	294 (98)	32 (12)	39 (11)	3 (0)
Govt. Arts and Science Degree College	0 (0)	297 (100)	17 (11)	29 (10)	106 (34)
Private Arts and Science Degree College	1 (1)	296 (99)	2 (1)	28 (9)	43 (14)
Govt. Engineering College	0 (0)	297 (100)	7 (3)	21 (6)	88 (25)
Private Engineering College	0 (0)	297 (100)	0 (0)	4 (2)	103 (40)
Govt. Medicine College	0 (0)	297 (100)	5 (1)	18 (5)	89 (27)
Private Medicine College	0 (0)	297 (100)	3 (1)	5 (2)	93 (38)
Govt. Management Institute	0 (0)	297 (100)	4 (1)	8 (2)	113 (35)
Private Management Institute	0 (0)	297 (100)	0 (0)	4 (1)	74 (29)
Govt. Polytechnic	0 (0)	297 (100)	0 (0)	5 (2)	187 (63)
Private Polytechnic	0 (0)	297 (100)	0 (0)	1 (0)	19 (9)
Govt. Vocational Training School/ITI	0 (0)	297 (100)	4 (1)	10 (2)	185 (68)
Private Vocational Training School/ITI	1 (0)	296 (100)	1 (1)	6 (2)	5 (2)
Govt. Non Formal Training Centre	8 (3)	289 (97)	2 (3)	4 (1)	138 (46)
Private Non Formal Training Centre	0 (0)	297 (100)	0 (0)	0 (0)	3 (1)
Govt. School For Disabled	0 (0)	297 (100)	2 (1)	4 (1)	117 (44)
Private School For Disabled	0 (0)	297 (100)	0 (0)	0 (0)	23 (8)
Government Others	0 (0)	297 (100)	0 (0)	0 (0)	15 (4)
Private Others	0 (0)	297 (100)	0 (0)	0 (0)	0 (0)

Note : Distance A : Less than 5 km; B : Between 5-10 km; C : 10+ km.; Source : Data Analysis is based on 2011 Census.

DISCLAIMER

The Terms of Use and Disclaimer of Datanet India Private Limited (hereinafter referred to as "Datanet") for use of this analysis report of **Nawabganj Assembly Constituency (Nawabganj Vidhan Sabha)** :-

1. **Assembly Factbook™** is a Registered Trade Mark owned by Datanet.
2. All the maps are sketched and graphical representation only and have not been drawn to the scale and also not to represent the actual geographical area or boundary of the unit.
3. The data for the aforesaid analysis is based on authentic sources and has been culled from the various publications of Census, CSO and NSSO for district and block level data, various central and state government departments, Central & State Elections Commissions and the concerned Returning Officers' releases, Electoral Rolls, Election results and allied publications, internal assessment, surveys, estimates and analysis. Therefore, certain adjustment of data at micro level may have been done to arrive closer to the macro data.
4. Data have been provided on an "As Is" and "As AVAILABLE" basis
5. The colours shown in the maps or diagram and charts of a particular party, alliance or AC are indicative and do not represent them.
6. This publication which includes maps, sheets, graphs and data would be the property under copyright of Datanet only. The user may use these for its internal study, analysis and research purposes. It's public display, re-selling or any commercial uses by the user are not allowed.
7. Datanet has taken due care and caution in compilation and processing of data and allied information, but does not guarantee the accuracy, adequacy or completeness of any information/analysis and will be not responsible for any errors or omissions or for the results obtained from the use of such information/analysis.
8. All the contents for the publication have been culled from various authentic sources and Datanet reasonably believes such sources to be reliable, but does not make any representations, express or implied as to the accuracy or fitness of use of such information. The information or contents of the information/analysis do not constitute advice and should not be relied upon in making (or refraining from making) any decision. Any reliance placed upon the information provided by Datanet is the sole responsibility and strictly at the user's risk.
9. In no event will Datanet be liable for any damages (including, without limitation, damages for loss of business projects, or loss of profits) arising in contract, tort or otherwise from the use of or inability to use any of its contents, or from any action taken (or refrained from being taken) as a result of using the analysis or any of its contents. Datanet its directors, owners, editors, officials, employees, distributor and agents or any associate will not be liable for any errors in the information contained or any consequences arising from the use of the contents of the provided information/analysis.
10. If any provision of these terms and conditions is held invalid or illegal or unenforceable for any reason by any court of competent jurisdiction, such provision shall be severed and the remainder of provisions of the terms and conditions shall continue in full force and effect as if the Term of Use had been executed with the invalid, illegal or unenforceable provision eliminated.
11. If there are any discrepancies in the information provided, please bring it to attention of Datanet for suitable rectification measures.

**Buy Online This Complete Book At
Datanet India eBooks Store**

www.indiastatpublications.com

or go directly at

**[http://www.indiastatpublications.com/
Assembly_factbook/Uttar Pradesh/Bareilly/ Nawabganj](http://www.indiastatpublications.com/Assembly_factbook/Uttar%20Pradesh/Bareilly/Nawabganj)**

 **indiastat**elections

ISBN : 978-93-5905-889-4



9 789359 058894