



Uttar Pradesh

Assembly Factbook™

Basti Sadar Assembly Constituency



Key Electoral Data of Basti Sadar
Assembly Constituency (Vidhan Sabha)

Uttar Pradesh

Assembly Factbook™

Basti Sadar Assembly Constituency



Basti Sadar Vidhan Sabha

Editor & Director

Dr. R.K. Thukral

Research Editor

Dr. Shafeeq Rahman

**Compiled, Researched and Published by
Datanet India Pvt. Ltd.**

D-100, 1st Floor,

Okhla Industrial Area, Phase-I,

New Delhi- 110020.

Ph.: 91-11- 43580781-84

Email : support@indiastatpublications.com

Website : www.indiastatelections.com

Online Book Store :

www.indiastatpublications.com

Report No. : AFB/UP-310-0125

ISBN : 978-93-5905-303-5

First Edition : January, 2018

Eighth Updated Edition : January, 2025

Price : Rs.11500/-

US\$ 310

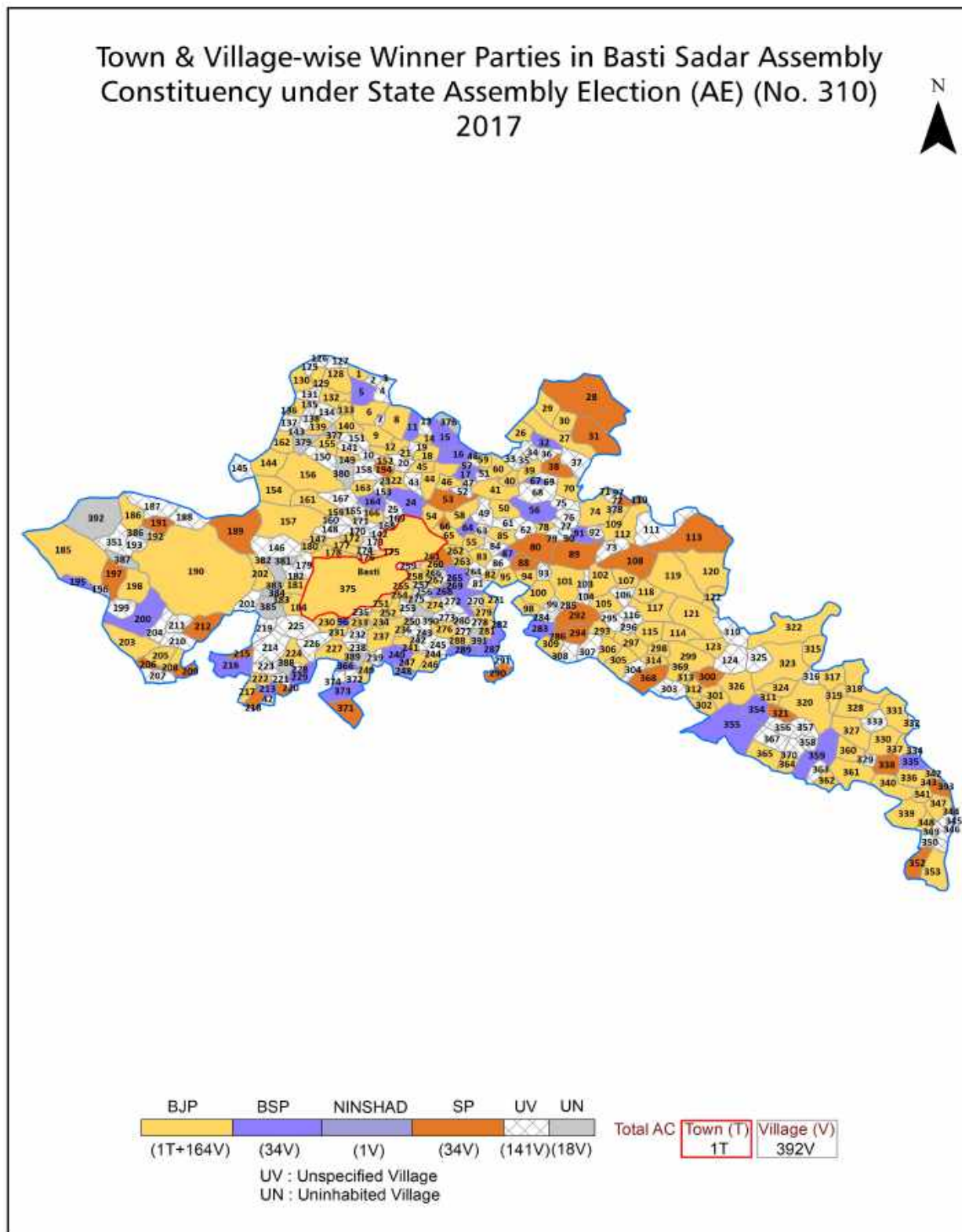
© Datanet India Pvt. Ltd.

All rights reserved. No part of this book may be reproduced, stored in a retrieval system or transmitted in any form or by any means, mechanical photocopying, photographing, scanning, recording or otherwise without the prior written permission of the publisher. Please refer to Disclaimer at page no. 345 for the use of this publication.

Printed in India

No.	Particulars	Page No.
	Introduction	
1	Assembly Constituency - (Vidhan Sabha) at a Glance Features of Assembly as per Delimitation Commission of India (2008)	1-2
	Location and Political Maps	
2	Location Map Boundaries of Assembly Constituency - (Vidhan Sabha) in District Boundaries of Assembly Constituency under Parliamentary Constituency - (Lok Sabha) Town & Village-wise Winner Parties-2024, 2022, 2019, 2017, 2014, 2012 and 2009	3-11
	Administrative Setup (2011)	
3	District Sub-district Towns Villages Inhabited Villages Uninhabited Villages Village Panchayat Intermediate Panchayat	12-30
	Demographics (2011)	
4	Population Households Rural/Urban Population Towns and Villages by Population Size Sex Ratio (Total & 0-6 Years) Religious Population Social Population Literacy Rate	31-32
	Electoral Features	
5	Important Dates of Last Elections Held Electors by Gender Service Electors Voters Voters Turnout Polling Stations & Average Number of Electors per Polling Station Electors by Age Group Present Elected Representatives	33-38
	Historical Summary Election Results	
6	Vote Share of Major Parties Winning Margin (Number & Percentage) Polarity of Parties Summary Result of Assembly Segment of Parliamentary Election 2024, 2019, 2014, 2009, 2004 and 1999 Summary Result of Assembly Elections 2022, 2017, 2012, 2007, 2002, 1996, 1993, 1991, 1989, 1985, 1980, 1977, 1974, 1969, 1967, 1962, 1957 and 1952	39-65
	Polling Station Level Election Results	
7	Name and Number of Polling Station 2024, 2022, 2019, 2017, 2014, 2012 and 2009 Polling Station-wise Electors, Voters & Voters Turnout 2024, 2022, 2019, 2017, 2014, 2012 and 2009 Polling Station wise Elections Results 2024, 2022, 2019, 2017, 2014, 2012 and 2009	66-303
8	Panchayat and Local Bodies Election Results Panchayat Result 2015 Urban Local Bodies Result 2012	304-324
	Share of Assembly Constituency	
9	Share of Assembly Constituency - (Vidhan Sabha) in State, District and Parliamentary Constituency - (Lok Sabha)	325
	Socio-Economic Amenities (2011)	
10	Access to Administrative Units Agricultural, Manufacturing and Industrial Commodities Demographic Indicators Education Health & Manpower Drinking Water Supply Sanitation Entertainment and Recreations Infrastructure Power Food Allocation Distribution and Marketing of Agriculture Commodities Infrastructure Transport and Road Infrastructure Communication Banking and Financial Services Land Use Irrigation Source	327-340
11	Abbreviation & Sources	341-344
12	Disclaimer	345

Location & Political Map



Administrative Setup

List of Village Panchayat & Intermediate Panchayat (Block) Name - 2011

Village Name	Village Panchayat Name	Intermediate Panchayat Name
Aaspur	Ganespur	Basti
Akma	Ekma	Bankati
Akpangi	Lagunahi	Bankati
Akri Chithi	Vyotahara	Sau Ghat
Amanabad	Padari	Bankati
Amchani	Belsuhi	Bankati
Amhari	Barsaw	Basti
Amhut	Dubkhara	Basti
Amooli	Amauli	Sau Ghat
Anda	Anada	Sau Ghat
Areldigar Patti	Arial Digar Patti	Bankati
Arial	Kohrauli	Sau Ghat
Arkhabari	Bantala	Basti
Asanhara	Pikaura Shukla	Bankati
Awasthipur	Awasthipur	Basti
Baada Khurd	Kohdawa	Bankati
Badariya Bujurg	Hadiya	Sau Ghat
Baderiya Khurd	Bahrwahiya	Sau Ghat
Badhawar	Bakta	Basti
Badhhaoni Urf Shiwpur	Badewal	Bankati
Badhhyia	Kumhiya Mishrauliya	Bankati
Badkuiya	Kodra	Sau Ghat
Bagdeeh	Baghdih	Sau Ghat
Bairiyam Awas Bairihwa	Gidhai Khurd	Basti
Bandeesh Urf Mishrauliya	Bhadwsha Anth	Basti
Bandhuwa	Gaura	Basti
Bangarh	Bangarh	Basti
Bangawa	Bargawa	Basti
Baniya Joot	Amauli	Sau Ghat

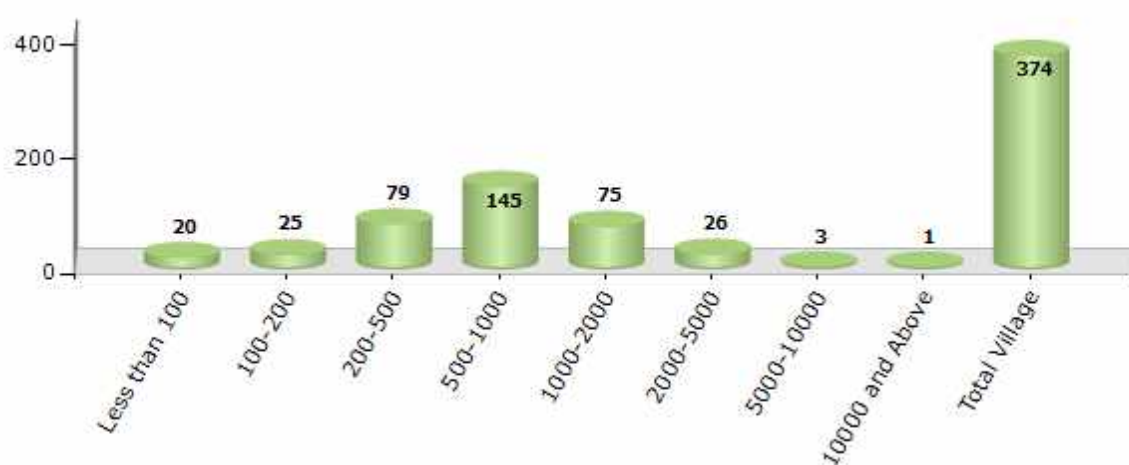
Contd....

Demographics

Number of Villages by Population Size - 2011

Less than 100	100-200	200-500	500-1000	1000-2000	2000-5000	5000-10000	10000 and Above	Total Village
20	25	79	145	75	26	3	1	374

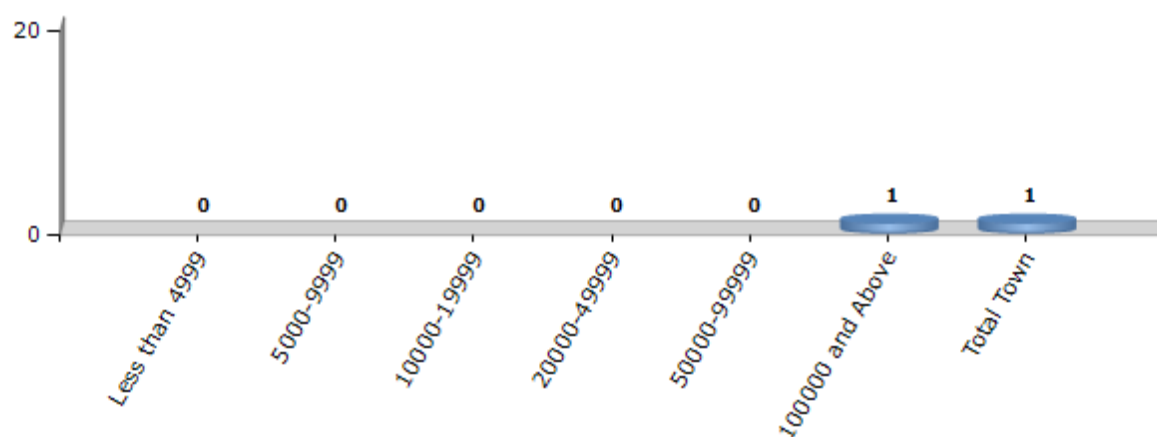
Number of Villages by Population Size - 2011



Number of Towns by Population Size - 2011

Less than 4999	5000-9999	10000-19999	20000-49999	50000-99999	100000 and Above	Total Town
0	0	0	0	0	1	1

Number of Towns by Population Size - 2011



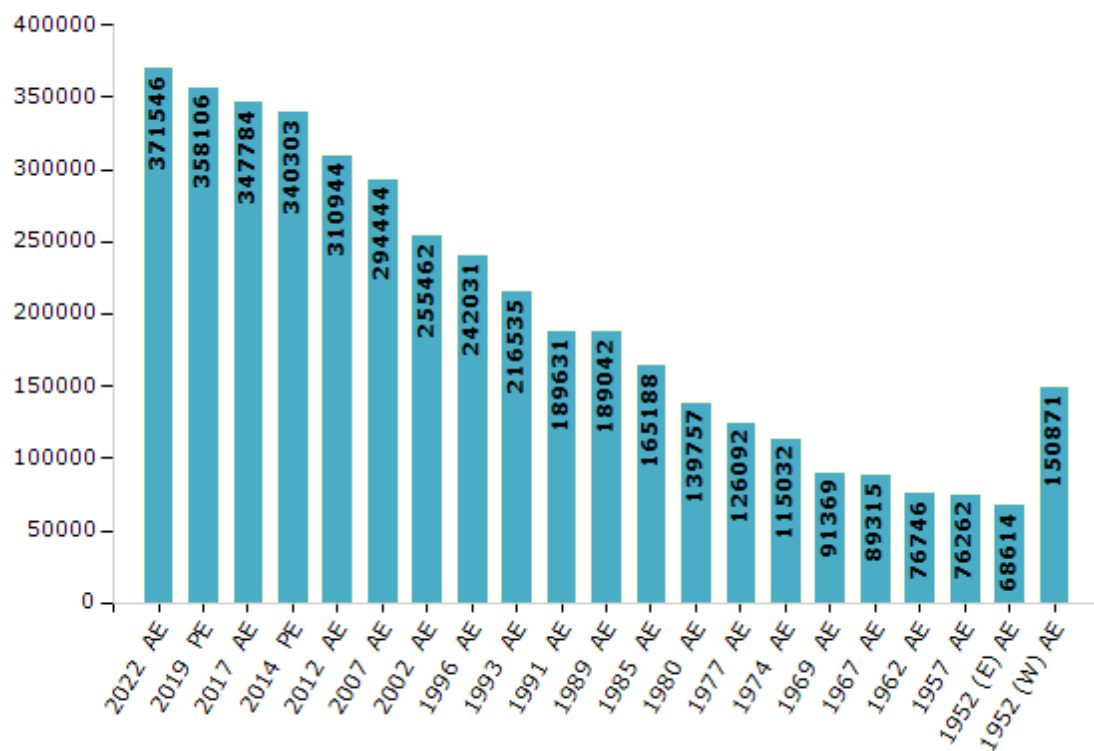
Electoral Features

Electors by Male & Female

Year	Male	Female	Others	Total
2022 AE	198880	172638	28	371546
2019 PE	193281	164800	25	358106
2017 AE	188151	159609	24	347784
2014 PE	182938	157348	17	340303
2012 AE	166820	144124	0	310944
2009 PE	-	-	-	-
2007 AE	162759	131685	-	294444
2004 PE	-	-	-	-
2002 AE	140508	114954	-	255462
1999 PE	-	-	-	-
1996 AE	133118	108913	-	242031
1993 AE	119098	97437	-	216535

Year	Male	Female	Others	Total
1991 AE	104435	85196	-	189631
1989 AE	104140	84902	-	189042
1985 AE	91184	74004	-	165188
1980 AE	71378	68379	-	139757
1977 AE	67917	58175	-	126092
1974 AE	63271	51761	-	115032
1969 AE	46988	44381	-	91369
1967 AE	-	-	-	89315
1962 AE	-	-	-	76746
1957 AE	-	-	-	76262
1952 (E) AE	-	-	-	68614
1952 (W) AE	-	-	-	150871

Number of Electors



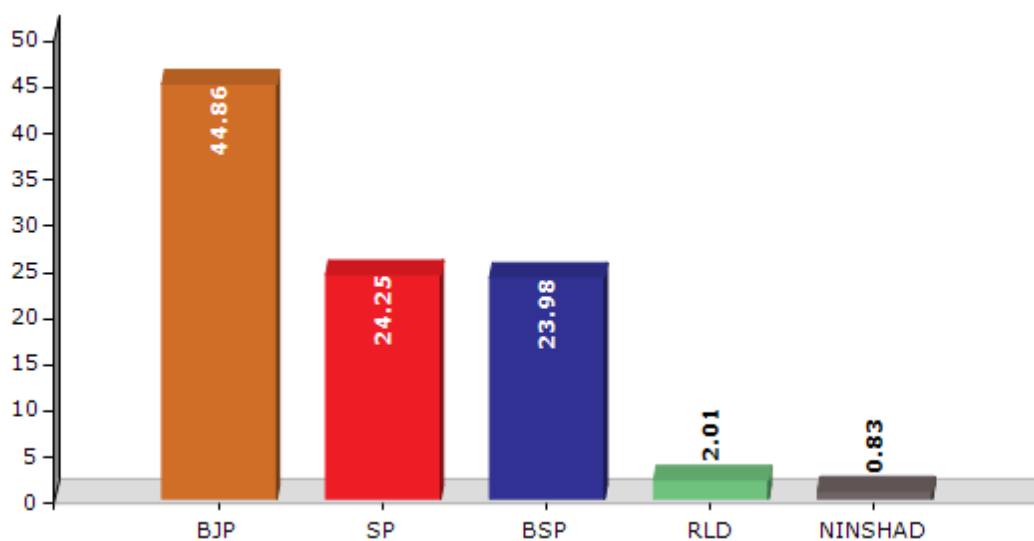
Note : AE : Assembly Election, PE : Assembly Segment of Parliamentary Election, (E) : Basti East, (W) : Basti West

Historical Summary Election Results

Summary Result of Assembly Election - 2017

Candidate Name	Party	Votes	Votes %
Dayaram Chaudhary	BJP	92697	44.86
Mahendra Nath Yadav	SP	50103	24.25
Jitendra Kumar Alias Nandu Chaudhary	BSP	49538	23.98
Raja Ashwarya Raj Singh	RLD	4152	2.01
Gauri Shanker Sut Pal Alias Amarpal Singh	NINSHAD	1707	0.83
Sudha Vishnudutt Ojha	SHS	1483	0.72
K. K. Tiwari	CPM	1327	0.64
Rakesh Srivastav	IND	1243	0.6
Neelam Singh	IND	853	0.41
Krishna Kumar Upadhyay	IND	787	0.38
Sudha Devi	ABSKP	486	0.24
Dr. R. J. Chaudhary	SSD	442	0.21
Ram Prasad Chaurasiya Advocate	MBCOI	364	0.18
Raju	JANADIP	234	0.11
	NOTA	1206	0.58

Votes Percentage of Top Parties - 2017



Polling Station Level Election Results

Number and Name of Polling Stations (PS) (2022)

Number of Polling Stations	Name of Polling Stations	Number of Polling Stations	Name of Polling Stations
1	Kisan Inter College Rasoolpur Room No-1	22	Prathmik Vidyalaya Kodara
2	Kisan Inter College Rasoolpur Room No-2	23	Poorv Madhymik Vidyalaya Khajhaura
3	Kisan Inter College Rasoolpur Room No-3	24	Prathmik Vidyalayapatkhauri
4	Kisan Inter College Rasoolpur Room No-4	25	Prathmik Vidyalaya Sonhati Bujurg Room No-1
5	Prathmik Vidyalaya Ranipur	26	Prathmik Vidyalaya Sonhati Bujurg Room No-2
6	Prathmik Vidyalaya Sihari Room No-1	27	Prathmik Vidyalaya Billaur
7	Prathmik Vidyalaya Sihari Room No-2	28	Prathmik Vidyalaya Ramavapur
8	Prathmik Vidyalaya Sihari Room No-3	29	Prathmik Vidyalaya Kanaili
9	Prathmik Vidyalaya Banni	30	Junior High School Mujahana Room No-1
10	Prathmik Vidyalaya Bagdeeh	31	Junior High School Mujahana Room No-2
11	Prathmik Vidyalaya Chhitawar	32	Prathmik Vidyalaya Dhaurahra Room No-1
12	Prathmik Vidyalaya Saughat	33	Prathmik Vidyalaya Dhaurahra Room No-2
13	Prathmik Vidyalaya Karama	34	Prathmik Vidyalaya Nariyanv Room No-1
14	Prathmik Vidyalaya Vyotahara Room No-1	35	Prathmik Vidyalaya Nariyanv Room No-2
15	Prathmik Vidyalaya Vyotahara Room No-2	36	Prathmik Vidyalaya Parsa Hazzam Room No-1
16	Sanviliyan Vidyalaya (Prathamik Astara) Bharavaliya	37	Prathmik Vidyalaya Parsa Hazzam Room No-2
17	Poorv Madhymik Vidyalaya Darauli	38	Prathmik Vidyalaya Parsa Hazzam Room No-3
18	Prathmik Vidyalaya Lohrauli	39	Prathmik Vidyalaya Udaypur
19	Prathmik Vidyalaya Sabdeiya Kala Room No-1	40	Prathmik Vidyalaya Uchganv Room No-1
20	Prathmik Vidyalaya Sabdeiya Kala Room No-2	41	Prathmik Vidyalaya Uchganv Room No-2
21	Poorv Madhymik Vidyalaya Hadiya	42	Prathmik Vidyalaya Uchganv Room No-3

Contd....

Polling Station Level Election Results

Polling Station-wise Votes Secured by Overall Top Five Parties in Basti Sadar Assembly in Assembly Election (AE) under Basti Parliamentary Constituency in Uttar Pradesh (2022)

Number of Polling Station	Winner - Mahendra Nath Yadav (SP)	Runner-up - Dayaram Chaudhary (BJP)	3rd - Dr. Alok Ranjan Verma (BSP)	4th - Devendra Kumar Srivastava (INC)	5th - Ambrish Dev Gupta 'Sonu' (BHMPP)	NOTA	Other	Total Votes Secured
36	152	86	125	13	0	1	7	384
37	307	62	7	11	4	0	2	393
38	183	137	28	9	2	3	9	371
39	201	215	13	14	3	5	9	460
40	95	260	114	5	0	3	12	489
41	157	188	242	14	2	7	12	622
42	205	90	38	6	2	2	7	350
43	215	158	17	13	5	3	4	415
44	166	162	49	5	8	6	4	400
45	163	175	67	7	5	1	4	422
46	219	213	32	5	4	4	2	479
47	159	207	142	5	4	2	1	520
48	132	121	94	18	0	0	13	378
49	179	250	136	37	8	9	16	635
50	210	51	96	3	0	1	3	364
51	190	73	166	3	2	2	3	439
52	174	97	27	11	3	2	1	315
53	163	29	29	4	1	0	2	228
54	173	190	209	16	4	4	6	602
55	84	145	64	4	0	2	6	305
56	379	79	48	3	3	0	5	517
57	85	87	41	8	0	0	1	222
58	57	196	132	7	3	2	1	398
59	116	112	153	5	1	3	2	392
60	253	49	4	3	0	0	1	310
61	214	88	37	4	2	0	6	351
62	90	166	154	9	1	2	8	430
63	145	292	183	10	4	7	8	649
64	249	123	4	4	2	1	6	389
65	195	172	118	3	1	10	2	501
66	258	125	175	7	3	4	8	580
67	319	40	94	2	3	0	3	461
68	111	164	79	5	0	0	3	362
69	325	24	64	3	1	0	1	418
70	156	96	198	2	1	9	2	464

Contd....

Polling Station Level Election Results

Winner, Runner-up and 3rd Party Position & Winning Margin According to Polling Stations in Basti Sadar Assembly in Assembly Election (AE) under Basti Parliamentary Constituency in Uttar Pradesh (2022)

Polling Station Number	Winner Party	Winner Votes (%)	Runner-up Party	Runner-up Votes (%)	Winning Margin Votes (%)	Third Party	Third Party Votes (%)	Other Votes (%)
71	BJP	115 (41.97)	SP	87 (31.75)	28 (10.22)	BSP	55 (20.07)	17 (6.2)
72	BSP	183 (49.06)	BJP	143 (38.34)	40 (10.72)	SP	41 (10.99)	6 (1.61)
73	BJP	192 (52.89)	BSP	83 (22.87)	109 (30.02)	SP	81 (22.31)	7 (1.93)
74	BJP	219 (46.4)	SP	150 (31.78)	69 (14.62)	BSP	91 (19.28)	12 (2.54)
75	BJP	254 (70.17)	SP	82 (22.65)	172 (47.52)	BSP	15 (4.14)	11 (3.04)
76	BJP	204 (64.97)	SP	86 (27.39)	118 (37.58)	BSP	10 (3.18)	14 (4.46)
77	BJP	154 (58.56)	SP	51 (19.39)	103 (39.17)	BSP	44 (16.73)	14 (5.32)
78	SP	200 (45.77)	BJP	142 (32.49)	58 (13.28)	BSP	84 (19.22)	11 (2.52)
79	BJP	249 (43.92)	SP	175 (30.86)	74 (13.06)	BSP	123 (21.69)	20 (3.53)
80	BJP	133 (60.45)	SP	69 (31.36)	64 (29.09)	INC	8 (3.64)	10 (4.55)
81	BJP	177 (44.7)	SP	106 (26.77)	71 (17.93)	BSP	92 (23.23)	21 (5.3)
82	BSP	180 (43.8)	BJP	146 (35.52)	34 (8.28)	SP	65 (15.82)	20 (4.87)
83	BSP	292 (71.22)	SP	84 (20.49)	208 (50.73)	BJP	25 (6.1)	9 (2.2)
84	BJP	285 (43.78)	BSP	170 (26.11)	115 (17.67)	SP	166 (25.5)	30 (4.61)
85	BJP	301 (47.25)	SP	254 (39.87)	47 (7.38)	BSP	65 (10.2)	17 (2.67)
86	BJP	312 (74.29)	SP	71 (16.9)	241 (57.39)	BSP	25 (5.95)	12 (2.86)
87	BSP	178 (36.33)	SP	159 (32.45)	19 (3.88)	BJP	135 (27.55)	18 (3.67)
88	BJP	284 (44.94)	SP	169 (26.74)	115 (18.2)	BSP	164 (25.95)	15 (2.37)
89	BJP	253 (47.74)	SP	167 (31.51)	86 (16.23)	BSP	92 (17.36)	18 (3.4)
90	SP	190 (59.38)	BJP	104 (32.5)	86 (26.88)	BSP	14 (4.38)	12 (3.75)
91	SP	263 (50.29)	BJP	218 (41.68)	45 (8.61)	BHMP	11 (2.1)	31 (5.93)
92	SP	296 (46.69)	BSP	164 (25.87)	132 (20.82)	BJP	141 (22.24)	33 (5.21)
93	SP	327 (52.91)	BJP	205 (33.17)	122 (19.74)	BSP	69 (11.17)	17 (2.75)
94	SP	324 (57.86)	BJP	165 (29.46)	159 (28.4)	BSP	42 (7.5)	29 (5.18)
95	SP	327 (56.48)	BJP	171 (29.53)	156 (26.95)	BSP	44 (7.6)	37 (6.39)
96	SP	169 (66.02)	BJP	83 (32.42)	86 (33.6)	BSP	2 (0.78)	2 (0.78)
97	SP	129 (48.86)	BJP	112 (42.42)	17 (6.44)	BSP	15 (5.68)	8 (3.03)
98	BJP	284 (57.14)	SP	174 (35.01)	110 (22.13)	BSP	21 (4.23)	18 (3.62)
99	BJP	146 (51.23)	SP	130 (45.61)	16 (5.62)	INC	4 (1.4)	5 (1.75)
100	SP	292 (56.37)	BJP	172 (33.2)	120 (23.17)	BSP	34 (6.56)	20 (3.86)
101	SP	248 (48.53)	BJP	204 (39.92)	44 (8.61)	BSP	23 (4.5)	36 (7.05)
102	SP	164 (42.16)	BJP	160 (41.13)	4 (1.03)	BSP	47 (12.08)	18 (4.63)
103	BJP	259 (48.96)	SP	184 (34.78)	75 (14.18)	BSP	62 (11.72)	24 (4.54)
104	BJP	273 (45.88)	SP	217 (36.47)	56 (9.41)	BSP	68 (11.43)	37 (6.22)
105	BJP	216 (37.57)	SP	192 (33.39)	24 (4.18)	BSP	122 (21.22)	45 (7.83)

Contd....

Socio-Economic Amenities - Rural

Access to Education Facilities

Particulars	Number of Villages (% of Population)				
	Available	Not Available	If Not Available (Distance of Nearest Facility)		
			A	B	C
Govt. Primary School	87 (31)	287 (69)	128 (17)	3 (0)	3 (0)
Private Primary School	132 (64)	242 (36)	7 (1)	0 (0)	0 (0)
Govt. Middle School	43 (17)	331 (83)	159 (27)	11 (2)	4 (1)
Private Middle School	20 (9)	354 (91)	37 (8)	9 (2)	1 (0)
Govt. Secondary School	7 (4)	367 (96)	139 (27)	37 (7)	7 (1)
Private Secondary School	7 (3)	367 (97)	78 (20)	32 (7)	4 (1)
Govt. Senior Secondary School	5 (3)	369 (97)	126 (27)	47 (9)	7 (1)
Private Senior Secondary School	5 (3)	369 (97)	72 (19)	41 (10)	8 (4)
Govt. Arts and Science Degree College	1 (1)	373 (99)	55 (13)	69 (18)	30 (7)
Private Arts and Science Degree College	2 (1)	372 (99)	37 (12)	46 (12)	19 (5)
Govt. Engineering College	0 (0)	374 (100)	22 (7)	36 (10)	103 (25)
Private Engineering College	1 (1)	373 (99)	2 (0)	5 (3)	60 (18)
Govt. Medicine College	0 (0)	374 (100)	18 (4)	23 (4)	122 (31)
Private Medicine College	1 (1)	373 (99)	0 (0)	2 (2)	51 (16)
Govt. Management Institute	0 (0)	374 (100)	14 (4)	39 (12)	105 (27)
Private Management Institute	0 (0)	374 (100)	0 (0)	2 (2)	53 (15)
Govt. Polytechnic	2 (1)	372 (99)	44 (11)	103 (25)	160 (48)
Private Polytechnic	1 (1)	373 (99)	2 (0)	6 (1)	8 (2)
Govt. Vocational Training School/ITI	1 (1)	373 (99)	17 (4)	150 (40)	145 (40)
Private Vocational Training School/ITI	1 (1)	373 (99)	0 (0)	2 (0)	9 (2)
Govt. Non Formal Training Centre	1 (1)	373 (99)	24 (6)	76 (19)	82 (20)
Private Non Formal Training Centre	1 (1)	373 (99)	0 (0)	1 (0)	31 (10)
Govt. School For Disabled	0 (0)	374 (100)	15 (4)	66 (15)	55 (13)
Private School For Disabled	0 (0)	374 (100)	0 (0)	2 (0)	10 (2)
Government Others	0 (0)	374 (100)	6 (1)	20 (5)	15 (3)
Private Others	0 (0)	374 (100)	0 (0)	0 (0)	1 (0)

Note : Distance A : Less than 5 km; B : Between 5-10 km; C : 10+ km.; Source : Data Analysis is based on 2011 Census.

DISCLAIMER

The Terms of Use and Disclaimer of Datanet India Private Limited (hereinafter referred to as "Datanet") for use of this analysis report of **Basti Sadar Assembly Constituency (Basti Sadar Vidhan Sabha)** :-

1. **Assembly Factbook™** is a Registered Trade Mark owned by Datanet.
2. All the maps are sketched and graphical representation only and have not been drawn to the scale and also not to represent the actual geographical area or boundary of the unit.
3. The data for the aforesaid analysis is based on authentic sources and has been culled from the various publications of Census, CSO and NSSO for district and block level data, various central and state government departments, Central & State Elections Commissions and the concerned Returning Officers' releases, Electoral Rolls, Election results and allied publications, internal assessment, surveys, estimates and analysis. Therefore, certain adjustment of data at micro level may have been done to arrive closer to the macro data.
4. Data have been provided on an "As Is" and "As AVAILABLE" basis
5. The colours shown in the maps or diagram and charts of a particular party, alliance or AC are indicative and do not represent them.
6. This publication which includes maps, sheets, graphs and data would be the property under copyright of Datanet only. The user may use these for its internal study, analysis and research purposes. It's public display, re-selling or any commercial uses by the user are not allowed.
7. Datanet has taken due care and caution in compilation and processing of data and allied information, but does not guarantee the accuracy, adequacy or completeness of any information/analysis and will be not responsible for any errors or omissions or for the results obtained from the use of such information/analysis.
8. All the contents for the publication have been culled from various authentic sources and Datanet reasonably believes such sources to be reliable, but does not make any representations, express or implied as to the accuracy or fitness of use of such information. The information or contents of the information/analysis do not constitute advice and should not be relied upon in making (or refraining from making) any decision. Any reliance placed upon the information provided by Datanet is the sole responsibility and strictly at the user's risk.
9. In no event will Datanet be liable for any damages (including, without limitation, damages for loss of business projects, or loss of profits) arising in contract, tort or otherwise from the use of or inability to use any of its contents, or from any action taken (or refrained from being taken) as a result of using the analysis or any of its contents. Datanet its directors, owners, editors, officials, employees, distributor and agents or any associate will not be liable for any errors in the information contained or any consequences arising from the use of the contents of the provided information/analysis.
10. If any provision of these terms and conditions is held invalid or illegal or unenforceable for any reason by any court of competent jurisdiction, such provision shall be severed and the remainder of provisions of the terms and conditions shall continue in full force and effect as if the Term of Use had been executed with the invalid, illegal or unenforceable provision eliminated.
11. If there are any discrepancies in the information provided, please bring it to attention of Datanet for suitable rectification measures.

**Buy Online This Complete Book At
Datanet India eBooks Store**

www.indiastatpublications.com

or go directly at

**[http://www.indiastatpublications.com/
Assembly_factbook/Uttar Pradesh/Basti/ Basti_Sadar](http://www.indiastatpublications.com/Assembly_factbook/Uttar%20Pradesh/Basti/Basti_Sadar)**

 **indiastat**elections

ISBN : 978-93-5905-303-5



9 789359 053035