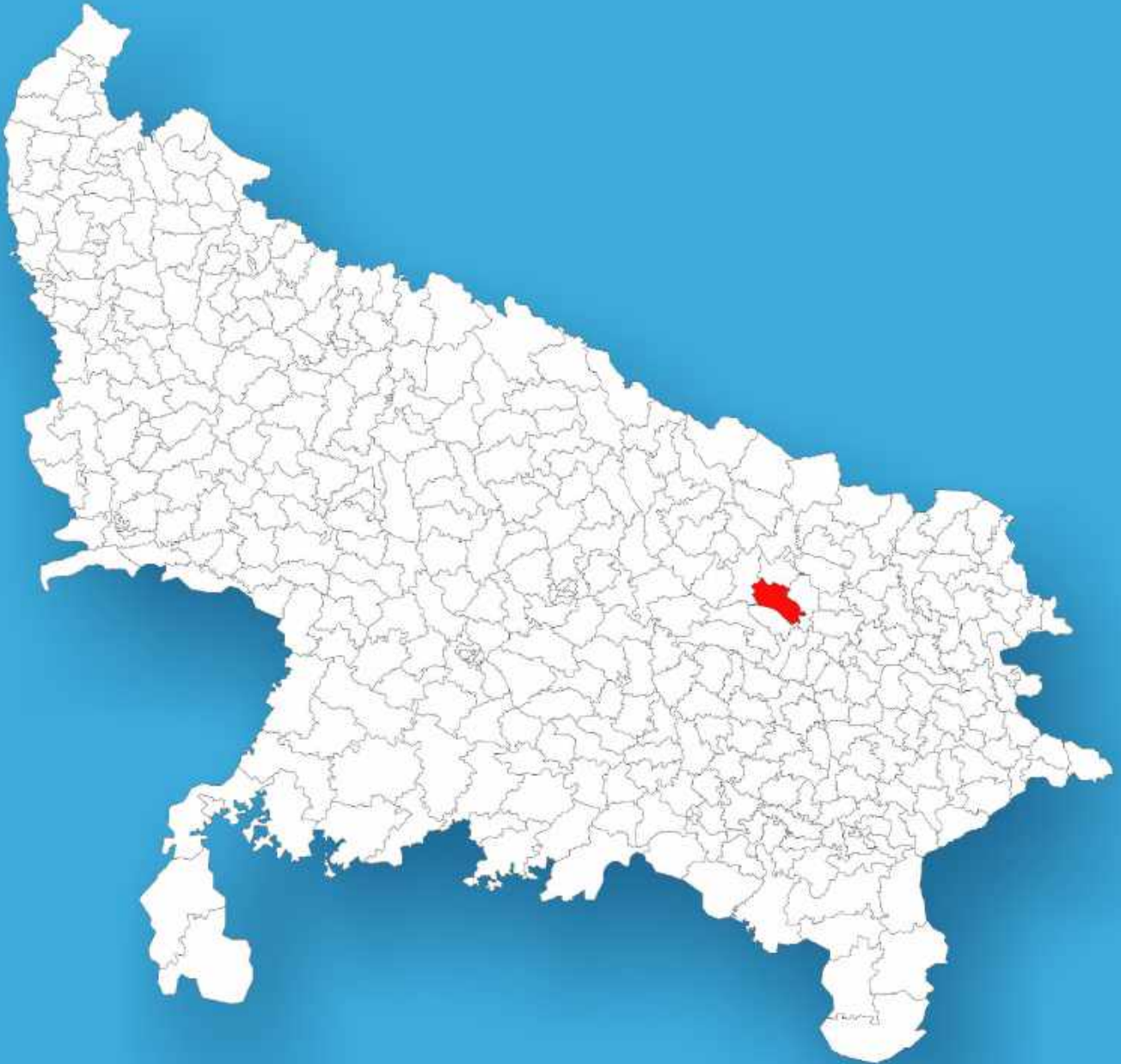




Uttar Pradesh

Assembly Factbook™

Harraiya Assembly Constituency



Key Electoral Data of Harraiya
Assembly Constituency (Vidhan Sabha)

Uttar Pradesh
Assembly FactbookTM
Harraiya Assembly Constituency



Harraiya Vidhan Sabha

Editor & Director

Dr. R.K. Thukral

Research Editor

Dr. Shafeeq Rahman

**Compiled, Researched and Published by
Datanet India Pvt. Ltd.**

D-100, 1st Floor,

Okhla Industrial Area, Phase-I,

New Delhi- 110020.

Ph.: 91-11- 43580781-84

Email : support@indiastatpublications.com

Website : www.indiastatelections.com

Online Book Store :

www.indiastatpublications.com

Report No. : AFB/UP-307-0125

ISBN : 978-93-5905-855-9

First Edition : January, 2018

Eighth Updated Edition : January, 2025

Price : Rs.11500/-

US\$ 310

© Datanet India Pvt. Ltd.

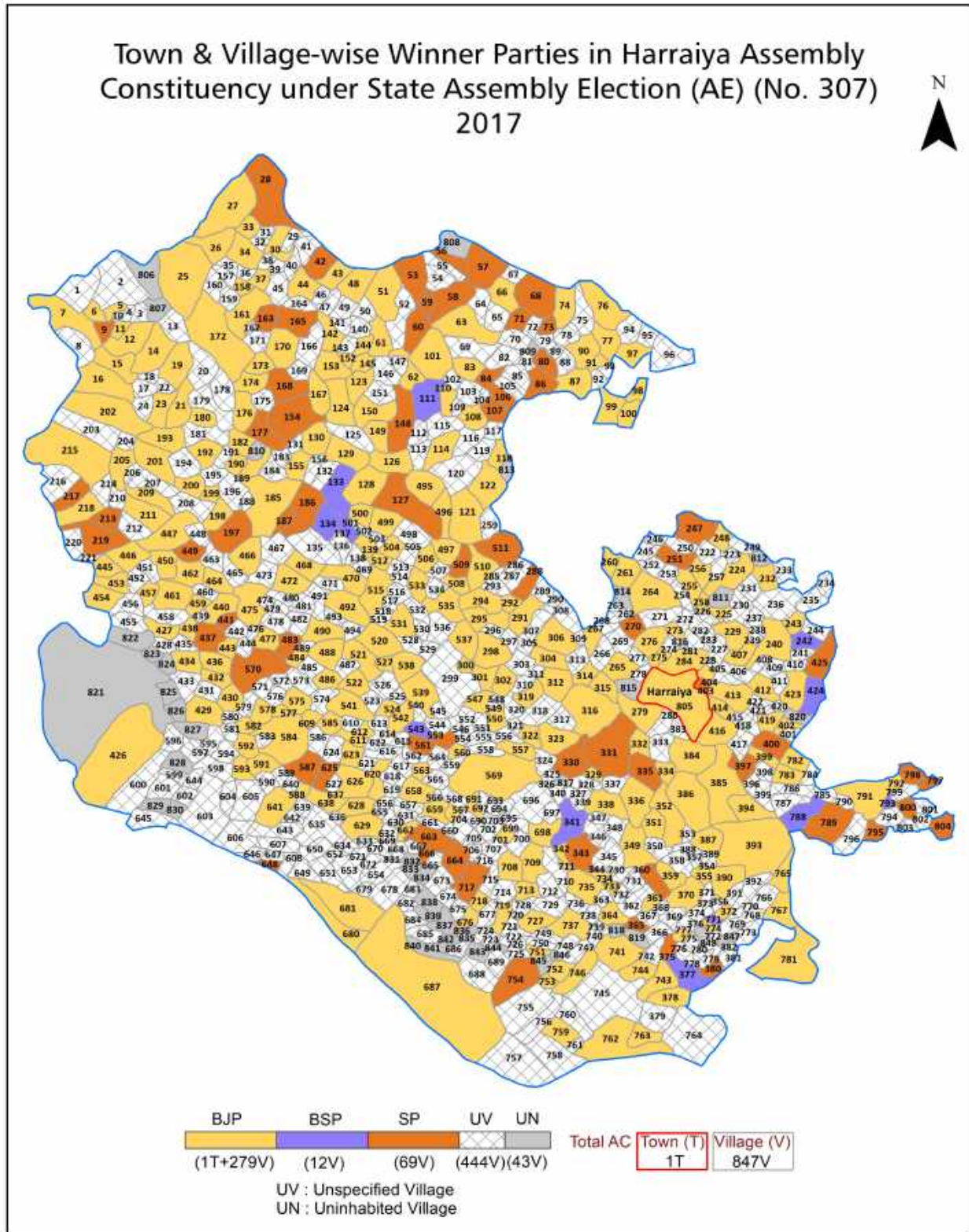
All rights reserved. No part of this book may be reproduced, stored in a retrieval system or transmitted in any form or by any means, mechanical photocopying, photographing, scanning, recording or otherwise without the prior written permission of the publisher. Please refer to Disclaimer at page no. 390 for the use of this publication.

Printed in India

Contents

No.	Particulars	Page No.
	Introduction	
1	Assembly Constituency - (Vidhan Sabha) at a Glance Features of Assembly as per Delimitation Commission of India (2008)	1-2
	Location and Political Maps	
2	Location Map Boundaries of Assembly Constituency - (Vidhan Sabha) in District Boundaries of Assembly Constituency under Parliamentary Constituency - (Lok Sabha) Town & Village-wise Winner Parties-2024, 2022, 2019, 2017, 2014, 2012 and 2009	3-11
	Administrative Setup (2011)	
3	District Sub-district Towns Villages Inhabited Villages Uninhabited Villages Village Panchayat Intermediate Panchayat	12-50
	Demographics (2011)	
4	Population Households Rural/Urban Population Towns and Villages by Population Size Sex Ratio (Total & 0-6 Years) Religious Population Social Population Literacy Rate	51-52
	Electoral Features	
5	Important Dates of Last Elections Held Electors by Gender Service Electors Voters Voters Turnout Polling Stations & Average Number of Electors per Polling Station Electors by Age Group Present Elected Representatives	53-58
	Historical Summary Election Results	
6	Vote Share of Major Parties Winning Margin (Number & Percentage) Polarity of Parties Summary Result of Assembly Segment of Parliamentary Election 2024, 2019, 2014, 2009, 2004 and 1999 Summary Result of Assembly Elections 2022, 2017, 2012, 2007, 2002, 1996, 1993, 1991, 1989, 1985, 1980, 1977, 1974, 1969, 1967, 1962, 1957 and 1952	59-88
	Polling Station Level Election Results	
7	Name and Number of Polling Station 2024, 2022, 2019, 2017, 2014, 2012 and 2009 Polling Station-wise Electors, Voters & Voters Turnout 2024, 2022, 2019, 2017, 2014, 2012 and 2009 Polling Station wise Elections Results 2024, 2022, 2019, 2017, 2014, 2012 and 2009	89-340
	Panchayat and Local Bodies Election Results	
8	Panchayat Result 2015 Urban Local Bodies Result 2012	341-368
	Share of Assembly Constituency	
9	Share of Assembly Constituency - (Vidhan Sabha) in State, District and Parliamentary Constituency - (Lok Sabha)	369
	Socio-Economic Amenities (2011)	
10	Access to Administrative Units Agricultural, Manufacturing and Industrial Commodities Demographic Indicators Education Health & Manpower Drinking Water Supply Sanitation Entertainment and Recreations Infrastructure Power Food Allocation Distribution and Marketing of Agriculture Commodities Infrastructure Transport and Road Infrastructure Communication Banking and Financial Services Land Use Irrigation Source	371-385
11	Abbreviation & Sources	386-389
12	Disclaimer	390

Location & Political Map



Administrative Setup

List of Village Panchayat & Intermediate Panchayat (Block) Name - 2011

Village Name	Village Panchayat Name	Intermediate Panchayat Name
Aaliya Jugram	Ahiliya Juggarampur	Vikram Jot
Aama Pande	Bhargaon	Harraiya
Achraul	Acraul	Paras Rampur
Agar	Bhirimisir	Harraiya
Agaya	Basewarai	Gaur
Ahirauli	Ahirauli	Paras Rampur
Ahirauli	Ranipur	Paras Rampur
Ahra Pureno	Majhil Gavo	Vikram Jot
Ailahava	Kusmaurdeh	Paras Rampur
Ajai Singh	Kenauan	Vikram Jot
Akala	Akala	Vikram Jot
Akhanpur	Baradiya Lohar	Dubaulia
Akware	Akbara	Vikram Jot
Amari	Abhari	Harraiya
Amauji Urf Mammanpur	Niyamatpur	Vikram Jot
Ambarpur	Nandokuwa	Harraiya
Amikiya	Amiliya	Vikram Jot
Amin Dih	Pakheri	Harraiya
Amora Khas	Amoda Khas	Vikram Jot
Amouli	Amouli	Paras Rampur
Anandpur	Devkhas	Vikram Jot
Andhanpur	Ranipur	Harraiya
Araji Deokhar	Devshar	Vikram Jot
Araji Duhi Muntasil Pithia Las	Baragdiyalohara	Dubaulia
Araji Duhi Pure Basawanpur	Majhakita	Vikram Jot
Araji Mangla	Majha Bhadana	Vikram Jot
Arganiya	Dhirauli	Vikram Jot
Arjanipur	Arjanipur	Paras Rampur
Arjunpur	Sikaraha Panday	Vikram Jot

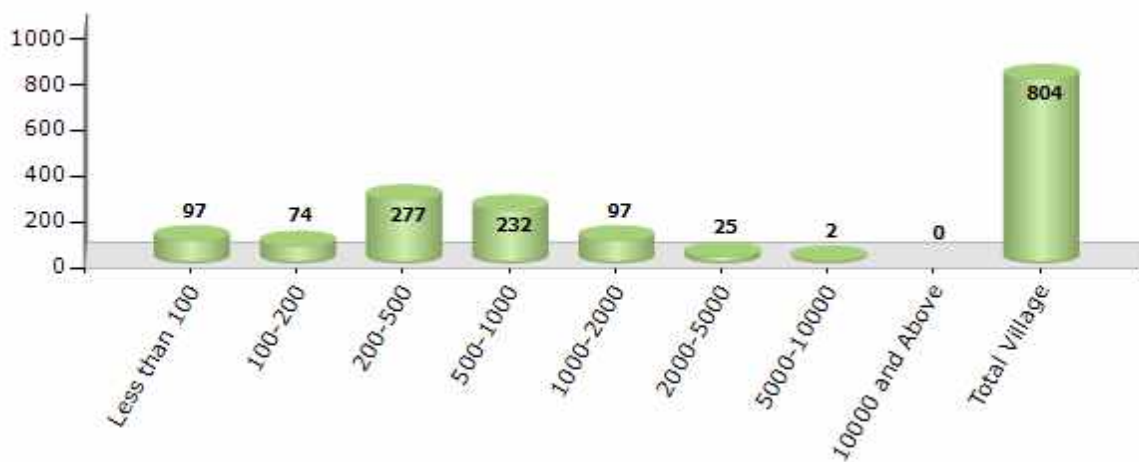
Contd....

Demographics

Number of Villages by Population Size - 2011

Less than 100	100-200	200-500	500-1000	1000-2000	2000-5000	5000-10000	10000 and Above	Total Village
97	74	277	232	97	25	2	0	804

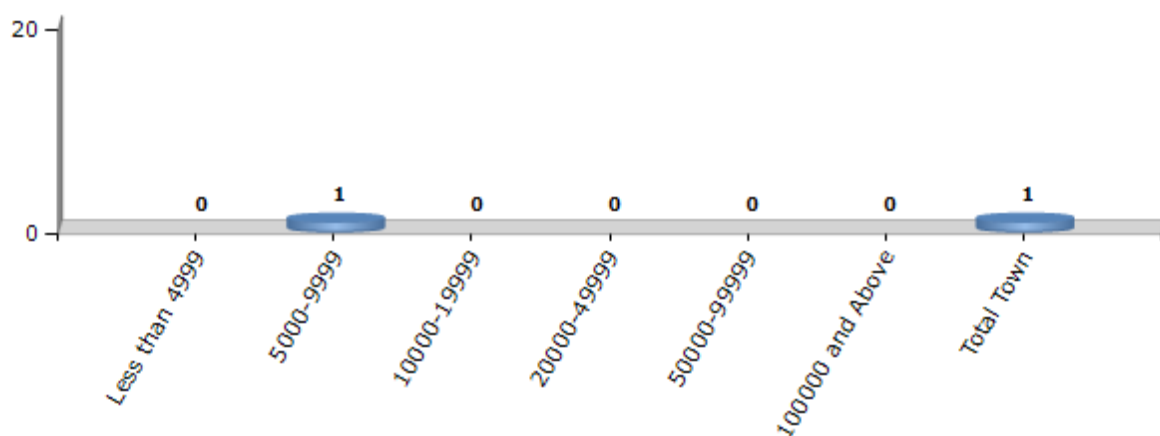
Number of Villages by Population Size - 2011



Number of Towns by Population Size - 2011

Less than 4999	5000-9999	10000-19999	20000-49999	50000-99999	100000 and Above	Total Town
0	1	0	0	0	0	1

Number of Towns by Population Size - 2011

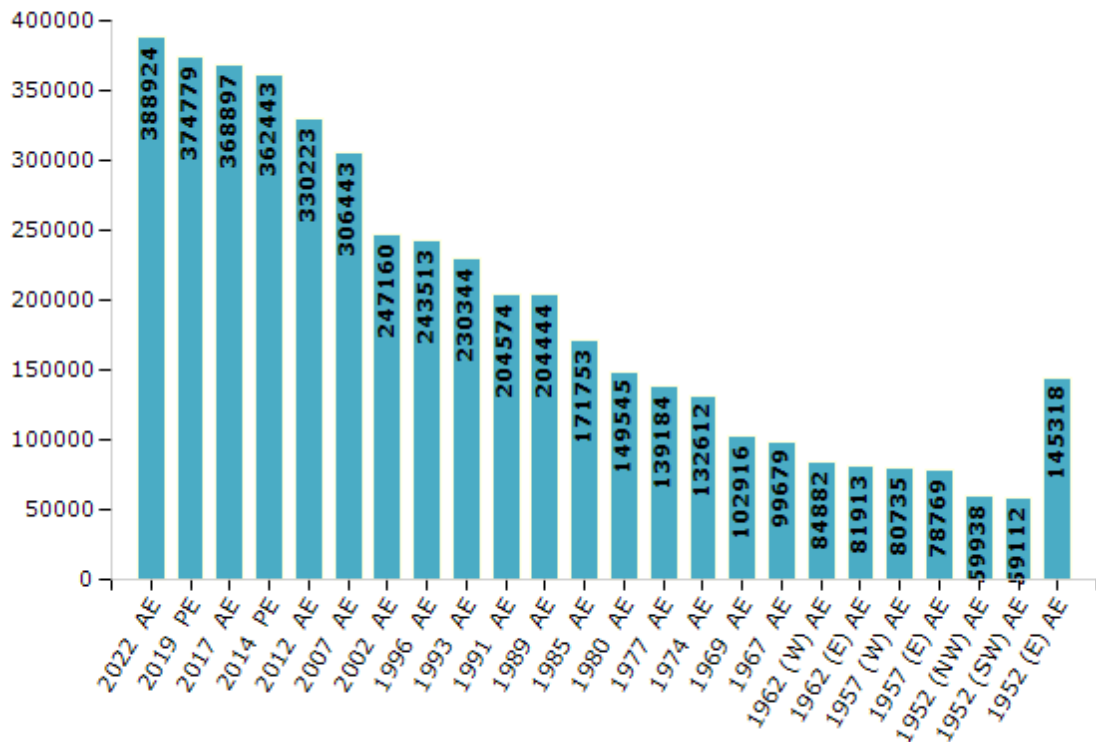


Electoral Features

Electors by Male & Female

Year	Male	Female	Others	Total	Year	Male	Female	Others	Total
2022 AE	205001	183909	14	388924	1985 AE	95023	76730	-	171753
2019 PE	201298	173469	12	374779	1980 AE	82324	67221	-	149545
2017 AE	198358	170527	12	368897	1977 AE	76268	62916	-	139184
2014 PE	193977	168456	10	362443	1974 AE	72931	59681	-	132612
2012 AE	175549	154674	0	330223	1969 AE	52761	50155	-	102916
2009 PE	-	-	-	-	1967 AE	-	-	-	99679
2007 AE	167119	139324	-	306443	1962 (W) AE	-	-	-	84882
2004 PE	-	-	-	-	1962 (E) AE	-	-	-	81913
2002 AE	135943	111217	-	247160	1957 (W) AE	-	-	-	80735
1999 PE	-	-	-	-	1957 (E) AE	-	-	-	78769
1996 AE	133926	109587	-	243513	1952 (NW) AE	-	-	-	59938
1993 AE	126691	103653	-	230344	1952 (SW) AE	-	-	-	59112
1991 AE	112623	91951	-	204574	1952 (E) AE	-	-	-	145318
1989 AE	112586	91858	-	204444					

Number of Electors



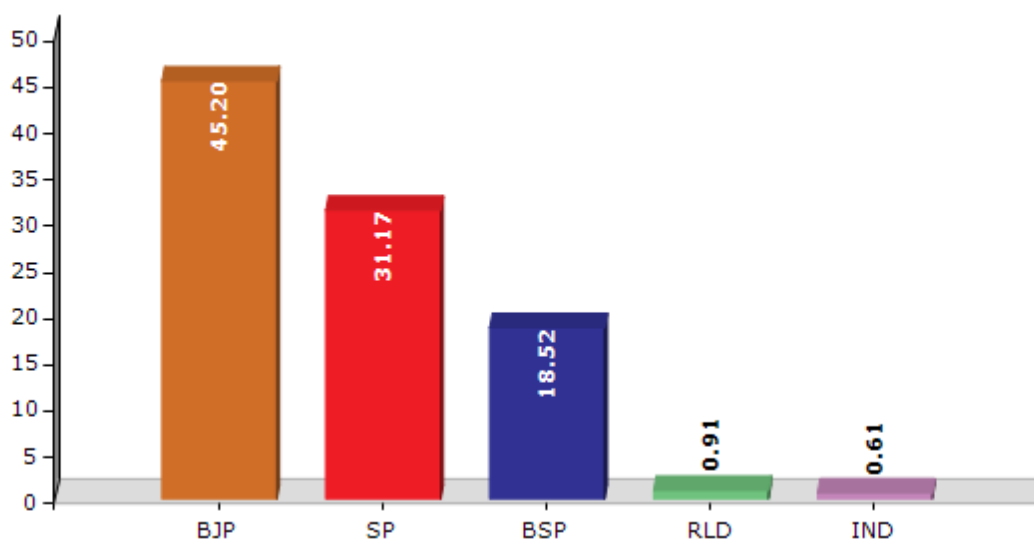
Note : AE : Assembly Election, PE : Assembly Segment of Parliamentary Election

Historical Summary Election Results

Summary Result of Assembly Election - 2017

Candidate Name	Party	Votes	Votes %
Ajay Kumar Singh "Ajay Singh"	BJP	97014	45.2
Rajkishor Singh	SP	66908	31.17
Vipin Kumar Shukla	BSP	39749	18.52
Chandramani Pandey	RLD	1950	0.91
Raj Shekhar Singh	IND	1310	0.61
Sarvjeet Singh	IND	1074	0.5
Ram Gyan	IND	796	0.37
Rampher	IND	697	0.32
Surya Prakash Singh	IND	665	0.31
Kailash Nath Sharma	RSHP	527	0.25
Salikram Maurya	JANADIP	524	0.24
Shiv Prasad	BMUP	438	0.2
Krishna Kumar Upadhyay	IND	363	0.17
Chhakkanram Chauhan Advocate	MBCOI	343	0.16
	NOTA	2274	1.06

Votes Percentage of Top Parties - 2017



Polling Station Level Election Results

Number and Name of Polling Stations (PS) (2022)

Number of Polling Stations	Name of Polling Stations	Number of Polling Stations	Name of Polling Stations
1	Prathmik Vidyalay Bangawa Room No-1	22	Prathmik Vidyalaya Khdawa Kunwar
2	Prathmik Vidyalay Bangawa Room No-2	23	Prathmik Vidyalaya Darrupur
3	Prathmik Vidyalaya Bangawa Room No-3	24	Kanya Poorv Madhyamik Vidyalaya Raghunathpur
4	Prathmik Vidyalaya Dhurdha At. Srinagar Room No-1	25	Prathmik Vidyalaya Salempur Kunwar Room No-1
5	Prathmik Vidyalaya Dhurdha At.Srinagar Room No-2	26	Prathmik Vidyalaya Salempur Kunwar Room No-2
6	Prathmik Vidyalaya Belbhriya	27	Prathmik Vidyalaya Dhahilupur Room No-1
7	Prathmik Vidyalaya Keshunpur Room No-1	28	Prathmik Vidyalaya Dhahilupur Room No-2
8	Prathmik Vidyalaya Keshunpur Room No-2	29	Prathmik Vidyalaya Lalpur
9	Prathmik Vidyalaya Khemrajpur	30	Prathmik Vidyalaya Baddarpur
10	Prathmik Vidyalaya Harigaon Room No-1	31	Juniyar High School Bhisaha
11	Prathmik Vidyalaya Harigaon Room No-2	32	Ucch Prathmik Vidyalaya Ahirauli Room No-1
12	Prathmik Vidyalaya Harigaon Room No-3	33	Ucch Prathmik Vidyalaya Ahirauli Room No-2
13	Prathmik Vidyalaya Harigaon Room No-4	34	Prathmik Vidyalaya Babuawana
14	Prathmik Vidyalaya Naagpur Kunwar Room No-1	35	Prathmik Vidyalaya Parasrampur Room No-1
15	Prathmik Vidyalaya Naagpur Kunwar Room No-2	36	Prathmik Vidyalaya Parasrampur Room No-2
16	Prathmik Vidyalaya Naagpur Kunwar Room No-3	37	Prathmik Vidyalaya Parasrampur Room No-3
17	Prathmik Vidyalaya Sukrauli Kunwar Room No-1	38	Prathmik Vidyalaya Barahpur Pandey Room No-1
18	Prathmik Vidyalaya Sukrauli Kunwar Room No-2	39	Prathmik Vidyalaya Barahpur Pandey Room No-2
19	Prathmik Vidyalaya Thakurpur	40	Prathmik Vidyalaya Arjanipur
20	Prathmik Vidyalaya Padari Babu Room No-1	41	Prathmik Vidyalaya Jivrainpur
21	Prathmik Vidyalaya Padari Babu Room No-2	42	Prathmik Vidyalaya Kakrakhurd Kala

Contd....

Polling Station Level Election Results

Polling Station-wise Votes Secured by Overall Top Five Parties in Harraiya Assembly in Assembly Election (AE) under Basti Parliamentary Constituency in Uttar Pradesh (2022)

Number of Polling Station	Winner - Ajay Singh (BJP)	Runner-up - Tarayambak Nath (SP)	3rd - Raj Kishor Singh (BSP)	4th - Laboni Singh (INC)	5th - Deep Kumar (VSIP)	NOTA	Other	Total Votes Secured
36	217	125	81	3	0	2	7	435
37	216	126	44	5	0	0	0	391
38	183	105	66	1	1	2	0	358
39	139	121	105	3	0	3	6	377
40	273	320	57	5	0	4	3	662
41	191	98	101	2	1	4	9	406
42	259	141	143	5	2	3	2	555
43	111	218	80	0	0	1	1	411
44	201	188	76	2	1	3	2	473
45	127	228	61	0	0	0	0	416
46	271	100	169	9	1	4	4	558
47	263	245	67	2	1	6	3	587
48	210	199	91	3	0	6	4	513
49	135	242	19	1	0	3	2	402
50	136	204	40	3	2	0	4	389
51	183	73	98	7	0	0	1	362
52	143	234	27	6	1	3	3	417
53	172	228	41	2	0	4	3	450
54	146	131	31	3	0	3	4	318
55	100	182	55	2	0	1	0	340
56	200	146	112	5	0	4	1	468
57	201	80	129	0	2	3	11	426
58	145	125	53	2	2	2	2	331
59	43	158	143	5	1	1	1	352
60	316	168	159	9	0	10	6	668
61	157	280	64	3	0	1	8	513
62	101	96	148	1	1	1	4	352
63	155	253	128	1	1	4	4	546
64	175	133	140	7	0	4	9	468
65	54	149	68	1	1	1	6	280
66	130	201	89	0	0	2	4	426
67	181	93	115	3	2	6	10	410
68	131	158	77	2	0	2	4	374
69	86	281	38	1	0	4	2	412
70	102	231	57	1	1	3	3	398

Contd....

Polling Station Level Election Results

Winner, Runner-up and 3rd Party Position & Winning Margin According to Polling Stations in Harraiya Assembly in Assembly Election (AE) under Basti Parliamentary Constituency in Uttar Pradesh (2022)

Polling Station Number	Winner Party	Winner Votes (%)	Runner-up Party	Runner-up Votes (%)	Winning Margin Votes (%)	Third Party	Third Party Votes (%)	Other Votes (%)
71	BJP	172 (36.91)	SP	172 (36.91)	0 (0)	BSP	103 (22.1)	19 (4.08)
72	BJP	150 (37.69)	SP	133 (33.42)	17 (4.27)	BSP	104 (26.13)	11 (2.76)
73	BJP	156 (44.96)	SP	151 (43.52)	5 (1.44)	BSP	38 (10.95)	2 (0.58)
74	BJP	132 (40.49)	SP	112 (34.36)	20 (6.13)	BSP	74 (22.7)	8 (2.45)
75	BJP	194 (44.8)	BSP	123 (28.41)	71 (16.39)	SP	107 (24.71)	9 (2.08)
76	SP	219 (54.61)	BJP	91 (22.69)	128 (31.92)	BSP	80 (19.95)	11 (2.74)
77	SP	197 (52.96)	BJP	124 (33.33)	73 (19.63)	BSP	47 (12.63)	4 (1.08)
78	SP	398 (54.75)	BSP	222 (30.54)	176 (24.21)	BJP	98 (13.48)	9 (1.24)
79	BJP	140 (34.23)	BSP	140 (34.23)	0 (0)	SP	117 (28.61)	12 (2.93)
80	BJP	234 (48.75)	SP	176 (36.67)	58 (12.08)	BSP	55 (11.46)	15 (3.13)
81	SP	198 (35.93)	BSP	180 (32.67)	18 (3.26)	BJP	158 (28.68)	15 (2.72)
82	BJP	141 (36.25)	BSP	117 (30.08)	24 (6.17)	SP	115 (29.56)	16 (4.11)
83	BSP	113 (40.79)	BJP	84 (30.32)	29 (10.47)	SP	74 (26.71)	6 (2.17)
84	SP	181 (40.13)	BJP	146 (32.37)	35 (7.76)	BSP	113 (25.06)	11 (2.44)
85	SP	196 (43.95)	BJP	149 (33.41)	47 (10.54)	BSP	83 (18.61)	18 (4.04)
86	BJP	150 (43.86)	BSP	106 (30.99)	44 (12.87)	SP	66 (19.3)	20 (5.85)
87	BJP	181 (52.62)	SP	96 (27.91)	85 (24.71)	BSP	50 (14.53)	17 (4.94)
88	SP	171 (34.97)	BJP	157 (32.11)	14 (2.86)	BSP	134 (27.4)	27 (5.52)
89	BJP	193 (40.29)	SP	179 (37.37)	14 (2.92)	BSP	89 (18.58)	18 (3.76)
90	BJP	198 (68.75)	SP	76 (26.39)	122 (42.36)	BSP	8 (2.78)	6 (2.08)
91	BJP	98 (46.23)	BSP	85 (40.09)	13 (6.14)	SP	22 (10.38)	7 (3.3)
92	SP	120 (33.99)	BJP	115 (32.58)	5 (1.41)	BSP	104 (29.46)	14 (3.97)
93	BJP	243 (56.25)	SP	117 (27.08)	126 (29.17)	BSP	62 (14.35)	10 (2.31)
94	SP	143 (44.97)	BJP	112 (35.22)	31 (9.75)	BSP	56 (17.61)	7 (2.2)
95	BSP	295 (47.43)	BJP	191 (30.71)	104 (16.72)	SP	121 (19.45)	15 (2.41)
96	SP	129 (53.75)	BSP	63 (26.25)	66 (27.5)	BJP	40 (16.67)	8 (3.33)
97	SP	286 (49.14)	BJP	141 (24.23)	145 (24.91)	BSP	139 (23.88)	16 (2.75)
98	BJP	238 (58.05)	BSP	128 (31.22)	110 (26.83)	SP	26 (6.34)	18 (4.39)
99	SP	195 (43.82)	BJP	146 (32.81)	49 (11.01)	BSP	93 (20.9)	11 (2.47)
100	SP	203 (52.73)	BJP	104 (27.01)	99 (25.72)	BSP	66 (17.14)	12 (3.12)
101	SP	280 (62.22)	BJP	90 (20)	190 (42.22)	BSP	69 (15.33)	11 (2.44)
102	BJP	116 (43.45)	SP	76 (28.46)	40 (14.99)	BSP	63 (23.6)	12 (4.49)
103	BJP	169 (56.15)	SP	78 (25.91)	91 (30.24)	BSP	48 (15.95)	6 (1.99)
104	BJP	196 (54.44)	SP	103 (28.61)	93 (25.83)	BSP	50 (13.89)	11 (3.06)
105	BJP	214 (41.8)	SP	204 (39.84)	10 (1.96)	BSP	84 (16.41)	10 (1.95)

Contd....

Socio-Economic Amenities - Rural

Access to Education Facilities

Particulars	Number of Villages (% of Population)				
	Available	Not Available	If Not Available (Distance of Nearest Facility)		
			A	B	C
Govt. Primary School	201 (40)	603 (60)	378 (27)	24 (1)	11 (1)
Private Primary School	173 (50)	631 (50)	6 (0)	1 (0)	0 (0)
Govt. Middle School	93 (22)	711 (78)	449 (44)	88 (9)	10 (1)
Private Middle School	9 (3)	795 (97)	15 (3)	3 (0)	0 (0)
Govt. Secondary School	14 (4)	790 (96)	320 (38)	276 (29)	38 (4)
Private Secondary School	6 (1)	798 (99)	51 (8)	19 (3)	5 (1)
Govt. Senior Secondary School	7 (2)	797 (98)	303 (37)	311 (35)	50 (7)
Private Senior Secondary School	4 (1)	800 (99)	38 (7)	18 (3)	5 (0)
Govt. Arts and Science Degree College	2 (1)	802 (99)	122 (13)	160 (20)	326 (39)
Private Arts and Science Degree College	2 (0)	802 (100)	9 (1)	43 (8)	51 (7)
Govt. Engineering College	1 (0)	803 (100)	22 (3)	30 (5)	654 (80)
Private Engineering College	0 (0)	804 (100)	1 (0)	1 (0)	28 (4)
Govt. Medicine College	1 (0)	803 (100)	9 (1)	16 (2)	705 (88)
Private Medicine College	0 (0)	804 (100)	1 (0)	1 (0)	5 (1)
Govt. Management Institute	0 (0)	804 (100)	12 (1)	15 (2)	672 (86)
Private Management Institute	0 (0)	804 (100)	0 (0)	0 (0)	16 (2)
Govt. Polytechnic	0 (0)	804 (100)	11 (1)	25 (4)	711 (88)
Private Polytechnic	0 (0)	804 (100)	0 (0)	1 (0)	1 (0)
Govt. Vocational Training School/ITI	0 (0)	804 (100)	39 (5)	124 (16)	512 (62)
Private Vocational Training School/ITI	1 (0)	803 (100)	8 (1)	29 (6)	4 (0)
Govt. Non Formal Training Centre	0 (0)	804 (100)	17 (2)	45 (6)	404 (47)
Private Non Formal Training Centre	0 (0)	804 (100)	0 (0)	1 (0)	4 (1)
Govt. School For Disabled	0 (0)	804 (100)	7 (1)	12 (2)	430 (55)
Private School For Disabled	0 (0)	804 (100)	0 (0)	0 (0)	14 (2)
Government Others	0 (0)	804 (100)	2 (0)	3 (0)	55 (7)
Private Others	0 (0)	804 (100)	0 (0)	0 (0)	0 (0)

Note : Distance A : Less than 5 km; B : Between 5-10 km; C : 10+ km.; Source : Data Analysis is based on 2011 Census.

DISCLAIMER

The Terms of Use and Disclaimer of Datanet India Private Limited (hereinafter referred to as "Datanet") for use of this analysis report of **Harraiya Assembly Constituency (Harraiya Vidhan Sabha) :-**

1. **Assembly Factbook™** is a Registered Trade Mark owned by Datanet.
2. All the maps are sketched and graphical representation only and have not been drawn to the scale and also not to represent the actual geographical area or boundary of the unit.
3. The data for the aforesaid analysis is based on authentic sources and has been culled from the various publications of Census, CSO and NSSO for district and block level data, various central and state government departments, Central & State Elections Commissions and the concerned Returning Officers' releases, Electoral Rolls, Election results and allied publications, internal assessment, surveys, estimates and analysis. Therefore, certain adjustment of data at micro level may have been done to arrive closer to the macro data.
4. Data have been provided on an "As Is" and "As AVAILABLE" basis
5. The colours shown in the maps or diagram and charts of a particular party, alliance or AC are indicative and do not represent them.
6. This publication which includes maps, sheets, graphs and data would be the property under copyright of Datanet only. The user may use these for its internal study, analysis and research purposes. It's public display, re-selling or any commercial uses by the user are not allowed.
7. Datanet has taken due care and caution in compilation and processing of data and allied information, but does not guarantee the accuracy, adequacy or completeness of any information/analysis and will be not responsible for any errors or omissions or for the results obtained from the use of such information/analysis.
8. All the contents for the publication have been culled from various authentic sources and Datanet reasonably believes such sources to be reliable, but does not make any representations, express or implied as to the accuracy or fitness of use of such information. The information or contents of the information/analysis do not constitute advice and should not be relied upon in making (or refraining from making) any decision. Any reliance placed upon the information provided by Datanet is the sole responsibility and strictly at the user's risk.
9. In no event will Datanet be liable for any damages (including, without limitation, damages for loss of business projects, or loss of profits) arising in contract, tort or otherwise from the use of or inability to use any of its contents, or from any action taken (or refrained from being taken) as a result of using the analysis or any of its contents. Datanet its directors, owners, editors, officials, employees, distributor and agents or any associate will not be liable for any errors in the information contained or any consequences arising from the use of the contents of the provided information/analysis.
10. If any provision of these terms and conditions is held invalid or illegal or unenforceable for any reason by any court of competent jurisdiction, such provision shall be severed and the remainder of provisions of the terms and conditions shall continue in full force and effect as if the Term of Use had been executed with the invalid, illegal or unenforceable provision eliminated.
11. If there are any discrepancies in the information provided, please bring it to attention of Datanet for suitable rectification measures.

**Buy Online This Complete Book At
Datanet India eBooks Store**

www.indiastatpublications.com

or go directly at

[http://www.indiastatpublications.com/
Assembly_factbook/Uttar Pradesh/Basti/ Harraiya](http://www.indiastatpublications.com/Assembly_factbook/Uttar%20Pradesh/Basti/Harraiya)

 **indiastat**elections

ISBN : 978-93-5905-855-9



9 789359 058559