



Uttar Pradesh

# Assembly Factbook™

Mahadewa Assembly Constituency



Key Electoral Data of Mahadewa  
Assembly Constituency (Vidhan Sabha)

Uttar Pradesh  
**Assembly Factbook**<sup>TM</sup>  
Mahadewa Assembly Constituency



Mahadewa Vidhan Sabha

**Editor & Director**

Dr. R.K. Thukral

**Research Editor**

Dr. Shafeeq Rahman

**Compiled, Researched and Published by  
Datanet India Pvt. Ltd.**

D-100, 1st Floor,

Okhla Industrial Area, Phase-I,

New Delhi- 110020.

Ph.: 91-11- 43580781-84

Email : support@indiastatpublications.com

Website : www.indiastatelections.com

**Online Book Store :**

www.indiastatpublications.com

**Report No. :** AFB/UP-311-0125

**ISBN :** 978-93-5905-791-0

**First Edition :** January, 2018

**Eighth Updated Edition :** January, 2025

**Price :** Rs.11500/-

US\$ 310

**© Datanet India Pvt. Ltd.**

All rights reserved. No part of this book may be reproduced, stored in a retrieval system or transmitted in any form or by any means, mechanical photocopying, photographing, scanning, recording or otherwise without the prior written permission of the publisher. Please refer to Disclaimer at page no. 352 for the use of this publication.

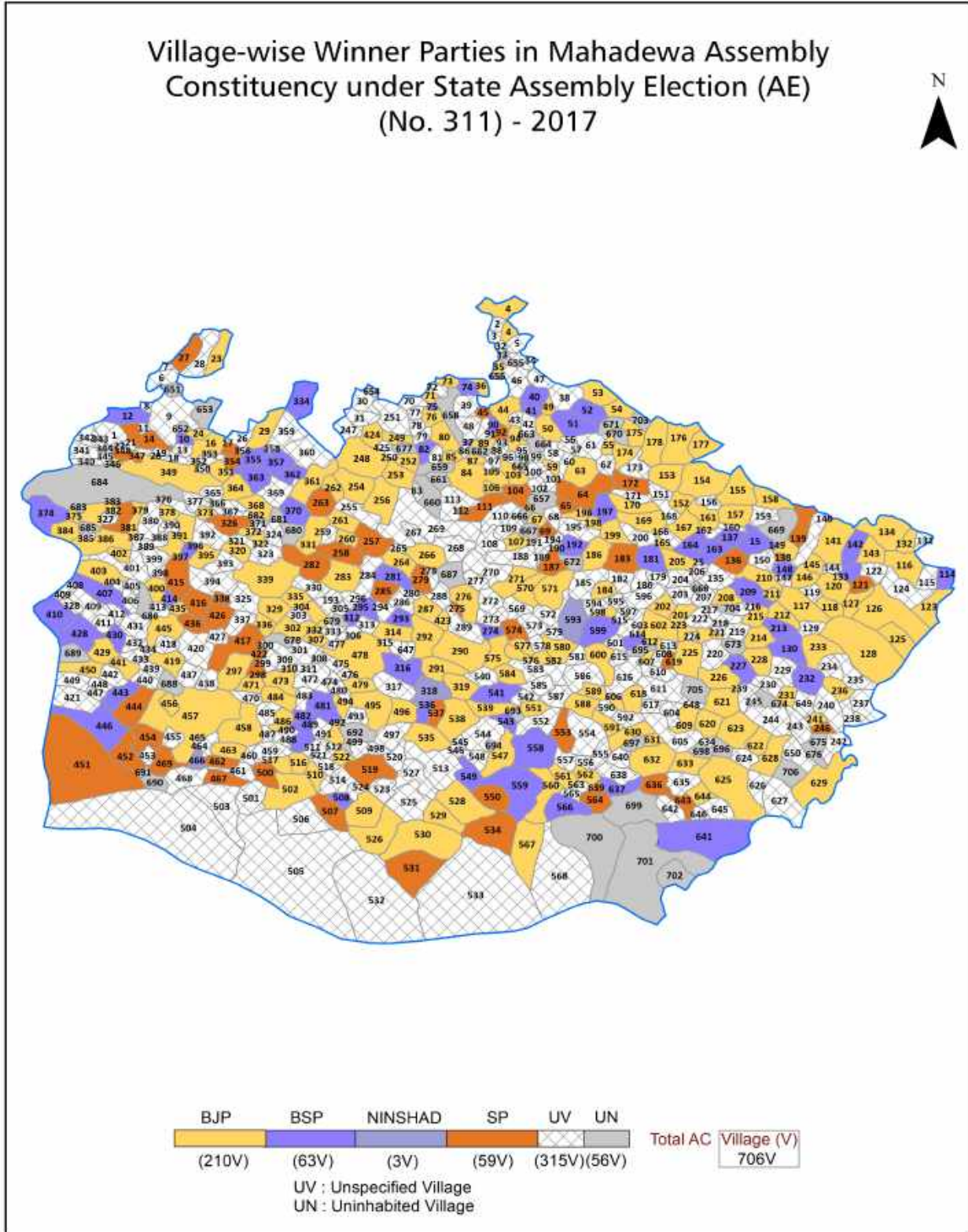
Printed in India

## Contents

No.	Particulars	Page No.
	<b>Introduction</b>	
1	Assembly Constituency - (Vidhan Sabha) at a Glance   Features of Assembly as per Delimitation Commission of India (2008)	1-2
	<b>Location and Political Maps</b>	
2	Location Map   Boundaries of Assembly Constituency - (Vidhan Sabha) in District   Boundaries of Assembly Constituency under Parliamentary Constituency - (Lok Sabha)   Village-wise Winner Parties-2024, 2022, 2019, 2017, 2014, 2012 and 2009	3-11
	<b>Administrative Setup (2011)</b>	
3	District   Sub-district   Towns   Villages   Inhabited Villages   Uninhabited Villages   Village Panchayat   Intermediate Panchayat	12-43
	<b>Demographics (2011)</b>	
4	Population   Households   Rural/Urban Population   Villages by Population Size   Sex Ratio (Total & 0-6 Years)   Religious Population   Social Population   Literacy Rate	44-45
	<b>Electoral Features</b>	
5	Important Dates of Last Elections Held   Electors by Gender   Service Electors   Voters   Voters Turnout   Polling Stations & Average Number of Electors per Polling Station   Electors by Age Group   Present Elected Representatives	46-51
	<b>Historical Summary Election Results</b>	
6	Vote Share of Major Parties   Winning Margin (Number & Percentage)   Polarity of Parties   Summary Result of Assembly Segment of Parliamentary Election 2024, 2019, 2014 and 2009   Summary Result of Assembly Elections 2022, 2017 and 2012	52-60
	<b>Polling Station Level Election Results</b>	
7	Name and Number of Polling Station 2024, 2022, 2019, 2017, 2014, 2012 and 2009   Polling Station-wise Electors, Voters & Voters Turnout 2024, 2022, 2019, 2017, 2014, 2012 and 2009   Polling Station wise Elections Results 2024, 2022, 2019, 2017, 2014, 2012 and 2009	61-304
8	<b>Panchayat and Local Bodies Election Results</b> Panchayat Result 2015	305-330
	<b>Share of Assembly Constituency</b>	
9	Share of Assembly Constituency - (Vidhan Sabha) in State, District and Parliamentary Constituency - (Lok Sabha)	331
	<b>Socio-Economic Amenities (2011)</b>	
10	Access to Administrative Units   Agricultural, Manufacturing and Industrial Commodities   Demographic Indicators   Education   Health & Manpower   Drinking Water Supply   Sanitation   Entertainment and Recreations Infrastructure   Power   Food Allocation Distribution and Marketing of Agriculture Commodities Infrastructure   Transport and Road Infrastructure   Communication   Banking and Financial Services   Land Use   Irrigation Source	333-347
11	<b>Abbreviation &amp; Sources</b>	348-351
12	<b>Disclaimer</b>	352



Location & Political Map



## Administrative Setup

### List of Village Panchayat & Intermediate Panchayat (Block) Name - 2011

Village Name	Village Panchayat Name	Intermediate Panchayat Name
Aamgaon	Amnjhriya	Basti
Aeelaha	Majhakalan	Kudaraaha
Agae Bhagan	Agai Bhabhar	Bahadurpur
Agauna	Agauna	Bahadurpur
Agya Urf Bhitha	Selhara	Kudaraaha
Ahirawli	Ahirauli	Bankati
Ailiya	Umariya	Bahadurpur
Akela	Makdumpur	Bankati
Akela Kuberpur	Akela Kuberpur	Kudaraaha
Aksara	Keocha	Bahadurpur
Amai Par	Amaipar	Kudaraaha
Amar Doobha	Senduriya	Bankati
Amari	Akari	Bahadurpur
Amarouna	Amrauna	Kudaraaha
Amghti	Rudauli	Rudhauri
Amihwa	Saraiya Bujurg	Bahadurpur
Amorhwa	Tathaur	Kudaraaha
Amrauna	Maksudpur	Bankati
Andua	Malikpurwa	Sau Ghat
Arawapur	Pratapur	Bahadurpur
Asarafpur	Gaurana Urf Gangauri	Bankati
Asiapar Divhari	Ahirauli	Bankati
Atar Paliya	Benipur	Bahadurpur
Athdama	Adhadama	Bahadurpur
Baakuraha	Sukrauli	Basti
Babhani	Masuriya	Kudaraaha
Babhnav Bz	Babhniwa Bujurg	Bahadurpur
Babhniakhurd	Birampur	Bahadurpur
Baburahia	Khalil Patti	Bahadurpur

Contd....

## Demographics

### Number of Villages by Population Size - 2011

Less than 100	100-200	200-500	500-1000	1000-2000	2000-5000	5000-10000	10000 and Above	Total Village
61	49	193	203	114	24	5	1	650

Number of Villages by Population Size - 2011

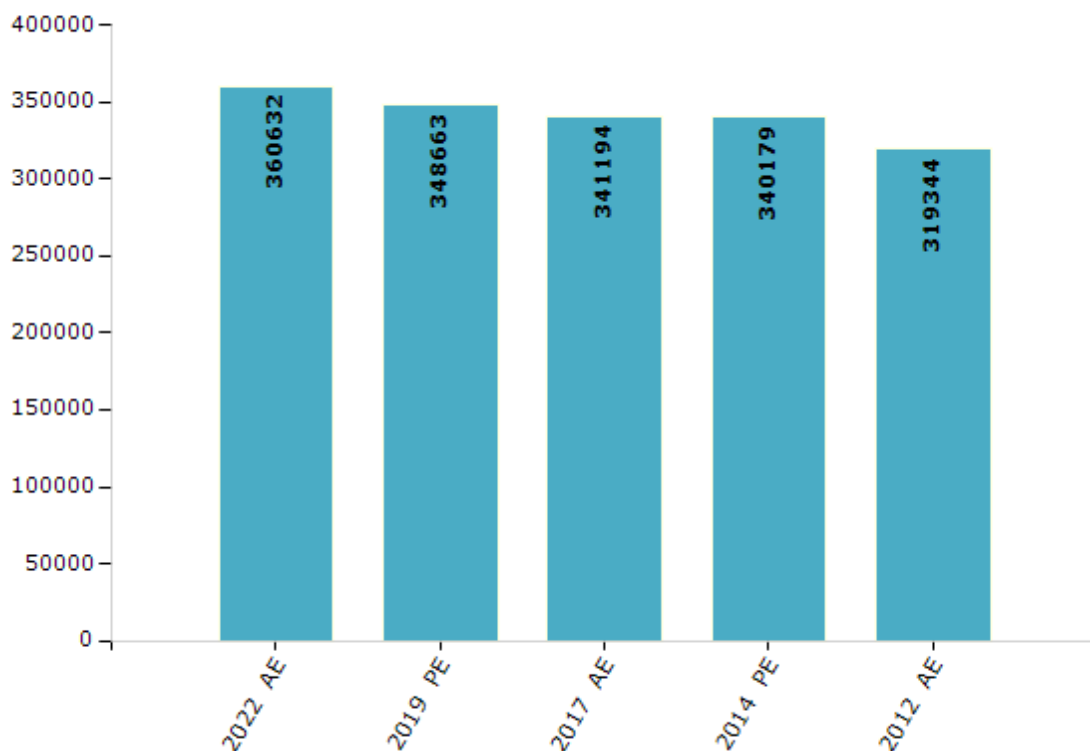


## Electoral Features

### Electors by Male & Female

Year	Male	Female	Others	Total	Year	Male	Female	Others	Total
2022 AE	194297	166285	50	360632	1991 AE	-	-	-	-
2019 PE	189966	158649	48	348663	1989 AE	-	-	-	-
2017 AE	186113	155030	51	341194	1985 AE	-	-	-	-
2014 PE	183572	156549	58	340179	1980 AE	-	-	-	-
2012 AE	169599	149745	0	319344	1977 AE	-	-	-	-
2009 PE	-	-	-	-	1974 AE	-	-	-	-
2007 AE	-	-	-	-	1969 AE	-	-	-	-
2004 PE	-	-	-	-	1967 AE	-	-	-	-
2002 AE	-	-	-	-	1962 AE	-	-	-	-
1999 PE	-	-	-	-	1957 AE	-	-	-	-
1996 AE	-	-	-	-	1952 AE	-	-	-	-
1993 AE	-	-	-	-					

Number of Electors



Note : AE : Assembly Election, PE : Assembly Segment of Parliamentary Election

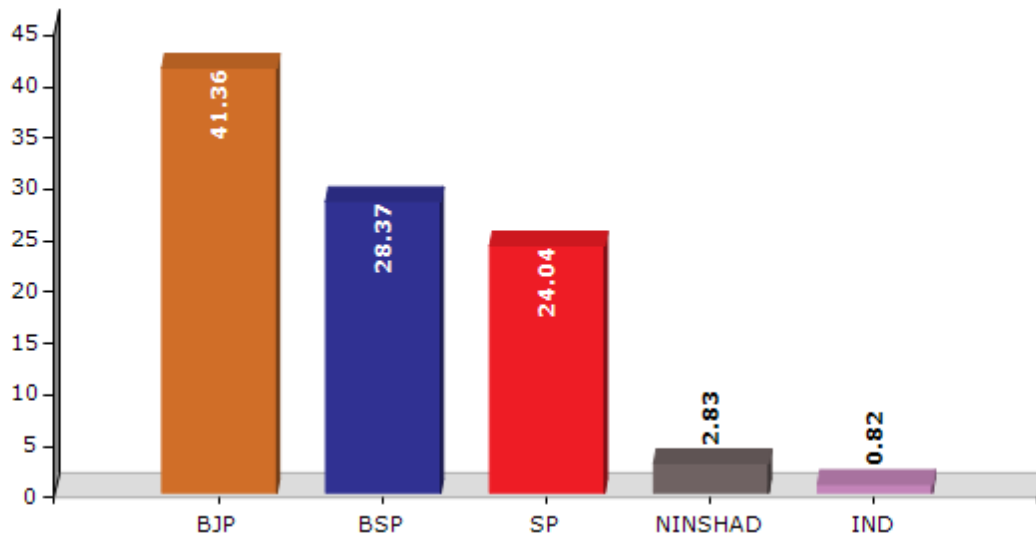


## Historical Summary Election Results

### Summary Result of Assembly Election - 2017

Candidate Name	Party	Votes	Votes %
Ravi Kumar Sonkar	BJP	82429	41.36
Doodhram	BSP	56545	28.37
Ram Karan Arya	SP	47914	24.04
Govardhan	NINSHAD	5639	2.83
Mansharam	IND	1642	0.82
Lavkush	RLD	1234	0.62
Devi Prasad	IND	713	0.36
Chandresh Gautam	BMUP	546	0.27
Umesh Chandra Vyas	IND	424	0.21
	NOTA	2231	1.12

Votes Percentage of Top Parties - 2017



## Polling Station Level Election Results

### Number and Name of Polling Stations (PS) (2022)

Number of Polling Stations	Name of Polling Stations	Number of Polling Stations	Name of Polling Stations
1	Prathmik Vidyalaya Bakyniya Deep (First) Chaubah Room N01	22	Prathmik Vidyalaya Lakhnajat
2	Prathmik Vidyalaya Bakyniya Deep (First) Chaubah Room N02	23	Girls Purva Madhyamik Vidyalaya Bhojar Upadhyay
3	Prathmik Vidyalaya Bakyniya Deep Room N01	24	Prathmik Vidyalaya Hathiya
4	Prathmik Vidyalaya Bakyniya Deep Room N02	25	Prathmik Vidyalaya Jasepur
5	Prathmik Vidyalaya Nachana	26	Poorva Madhyamik Vidyalaya Athdama
6	Prathmik Vidyalaya Kudi	27	Prathmik Vidyalaya Dubhra Chauby
7	Prathmik Vidyalaya Chakiya Room N03	28	Prathmik Vidyalaya Naghara
8	Prathmik Vidyalaya Meetanjoot	29	Prathmik Vidyalaya Pokhrni Room N01
9	Aganbadi Kendra Kathar	30	Prathmik Vidyalaya Pokhrni Room N02
10	Prathmik Vidyalaya Nagar First Room N01	31	Prathmik Vidyalaya Kaythwaliya
11	Prathmik Vidyalaya Nagar First Room N02	32	Prathmik Vidyalaya Pakri Mishrayn Room N01
12	Prathmik Vidyalaya Nagar First Room N0 3	33	Prathmik Vidyalaya Pakri Mishrayn Room N02
13	Prathmik Vidyalaya Nagar First Room N04	34	Prathmik Vidyalaya Khadauwa Jaat
14	Girl Poorva Madhyamik Vidyalaya Nagar Bazar Room N0 1	35	Prathmik Vidyalaya Khaduwa Khurd
15	Girl Poorva Madhyamik Vidyalaya Nagar Bazar Room N0 2	36	Prathmik Vidyalaya Krhali Buzurg Sthit Krhali Khurd
16	Prathmik Vidyalaya Nagar Second Room N01	37	Prathmik Vidyalaya Seswari Raghuvveer Singh Room N0 1
17	Prathmik Vidyalaya Nagar Second Room N02	38	Prathmik Vidyalaya Seswari Raghuvveer Singh Room N0 2
18	Prathmik Vidyalaya Nagar Second Room N03	39	Prathmik Vidyalaya Babhniyaw Buzurg Room N01
19	Junior High School Nagar Room N01	40	Prathmik Vidyalaya Babhniyaw Buzurg Room N02
20	Junior High School Nagar Room N02	41	Prathmik Vidyalaya Babhniyaw Khurd Room N0 1
21	Prathmik Vidyalaya Harnakha	42	Prathmik Vidyalaya Babhniyaw Khurd Room N0 2

Contd....

## Polling Station Level Election Results

### Polling Station-wise Votes Secured by Overall Top Five Parties in Mahadewa Assembly in Assembly Election (AE) under Basti Parliamentary Constituency in Uttar Pradesh (2022)

Number of Polling Station	Winner - Dudhram (SBSP)	Runner-up - Ravi (BJP)	3rd - Laxmi Chandra Kharvar (BSP)	4th - Purnima (JANADIP)	5th - Brijesh Kumar (INC)	NOTA	Other	Total Votes Secured
36	183	186	134	0	5	3	8	519
37	178	81	77	1	7	3	5	352
38	232	69	48	3	5	2	7	366
39	49	228	30	0	7	4	5	323
40	111	128	182	0	5	3	14	443
41	122	58	1	20	0	1	2	204
42	236	180	51	23	4	1	1	496
43	112	127	91	1	4	4	7	346
44	162	50	151	2	2	2	3	372
45	204	55	54	0	2	1	2	318
46	43	60	216	0	2	4	5	330
47	148	246	208	7	7	7	10	633
48	106	174	270	4	6	4	8	572
49	305	145	7	14	7	0	3	481
50	57	152	97	2	5	5	2	320
51	201	137	19	9	1	2	9	378
52	188	133	78	4	4	2	6	415
53	196	240	66	2	10	7	7	528
54	38	219	37	0	9	1	2	306
55	86	134	82	1	2	0	4	309
56	316	43	147	2	6	3	4	521
57	135	248	107	3	3	6	13	515
58	213	183	54	3	6	3	3	465
59	212	203	12	6	3	3	7	446
60	121	231	13	5	6	4	9	389
61	48	193	237	0	3	3	7	491
62	373	129	15	12	4	3	6	542
63	64	259	153	1	14	3	3	497
64	109	109	26	1	1	1	3	250
65	89	305	99	3	7	8	7	518
66	79	160	139	3	0	3	2	386
67	198	131	22	1	1	5	5	363
68	147	149	41	2	5	6	8	358
69	53	133	203	1	2	1	4	397
70	197	213	14	7	4	9	3	447

Contd....

## Polling Station Level Election Results

### Winner, Runner-up and 3rd Party Position & Winning Margin According to Polling Stations in Mahadewa Assembly in Assembly Election (AE) under Basti Parliamentary Constituency in Uttar Pradesh (2022)

Polling Station Number	Winner Party	Winner Votes (%)	Runner-up Party	Runner-up Votes (%)	Winning Margin Votes (%)	Third Party	Third Party Votes (%)	Other Votes (%)
71	SBSP	180 (56.78)	BJP	86 (27.13)	94 (29.65)	BSP	43 (13.56)	8 (2.52)
72	BJP	231 (57.04)	BSP	150 (37.04)	81 (20)	SBSP	19 (4.69)	5 (1.23)
73	BJP	296 (66.07)	BSP	95 (21.21)	201 (44.86)	SBSP	40 (8.93)	17 (3.79)
74	BJP	257 (48.31)	SBSP	204 (38.35)	53 (9.96)	BSP	52 (9.77)	19 (3.57)
75	BJP	143 (55)	SBSP	64 (24.62)	79 (30.38)	BSP	45 (17.31)	8 (3.08)
76	BJP	290 (59.67)	BSP	101 (20.78)	189 (38.89)	SBSP	85 (17.49)	10 (2.06)
77	BJP	135 (46.39)	BSP	95 (32.65)	40 (13.74)	SBSP	53 (18.21)	8 (2.75)
78	SBSP	251 (54.92)	BJP	109 (23.85)	142 (31.07)	BSP	83 (18.16)	14 (3.06)
79	BJP	277 (65.02)	SBSP	78 (18.31)	199 (46.71)	BSP	57 (13.38)	14 (3.29)
80	BJP	238 (66.48)	SBSP	76 (21.23)	162 (45.25)	BSP	32 (8.94)	12 (3.35)
81	BJP	164 (45.43)	SBSP	140 (38.78)	24 (6.65)	BSP	43 (11.91)	14 (3.88)
82	BJP	345 (90.08)	SBSP	27 (7.05)	318 (83.03)	BSP	9 (2.35)	2 (0.52)
83	BSP	213 (47.87)	BJP	164 (36.85)	49 (11.02)	SBSP	41 (9.21)	27 (6.07)
84	BJP	463 (83.57)	SBSP	51 (9.21)	412 (74.36)	BSP	13 (2.35)	27 (4.87)
85	BJP	185 (57.63)	SBSP	71 (22.12)	114 (35.51)	BSP	47 (14.64)	18 (5.61)
86	BJP	245 (72.06)	SBSP	66 (19.41)	179 (52.65)	BSP	13 (3.82)	16 (4.71)
87	BJP	260 (80.25)	SBSP	26 (8.02)	234 (72.23)	BSP	25 (7.72)	13 (4.01)
88	SBSP	311 (49.05)	BJP	155 (24.45)	156 (24.6)	BSP	137 (21.61)	31 (4.89)
89	SBSP	391 (81.46)	BJP	49 (10.21)	342 (71.25)	BSP	9 (1.88)	31 (6.46)
90	SBSP	299 (62.82)	BJP	111 (23.32)	188 (39.5)	BSP	53 (11.13)	13 (2.73)
91	BJP	193 (53.61)	SBSP	102 (28.33)	91 (25.28)	BSP	52 (14.44)	13 (3.61)
92	BJP	123 (38.2)	SBSP	106 (32.92)	17 (5.28)	BSP	79 (24.53)	14 (4.35)
93	SBSP	247 (87.59)	BSP	29 (10.28)	218 (77.31)	BJP	2 (0.71)	4 (1.42)
94	SBSP	238 (50.64)	BJP	148 (31.49)	90 (19.15)	BSP	64 (13.62)	20 (4.26)
95	BJP	446 (67.88)	BSP	97 (14.76)	349 (53.12)	SBSP	75 (11.42)	39 (5.94)
96	BJP	168 (41.38)	SBSP	147 (36.21)	21 (5.17)	BSP	85 (20.94)	6 (1.48)
97	BSP	217 (36.59)	BJP	186 (31.37)	31 (5.22)	SBSP	180 (30.35)	10 (1.69)
98	BJP	115 (51.34)	SBSP	78 (34.82)	37 (16.52)	BSP	24 (10.71)	7 (3.13)
99	BSP	229 (84.19)	SBSP	31 (11.4)	198 (72.79)	BJP	5 (1.84)	7 (2.57)
100	BJP	294 (59.51)	BSP	97 (19.64)	197 (39.87)	SBSP	87 (17.61)	16 (3.24)
101	BJP	109 (47.19)	BSP	78 (33.77)	31 (13.42)	SBSP	40 (17.32)	4 (1.73)
102	BJP	173 (42.2)	BSP	143 (34.88)	30 (7.32)	SBSP	88 (21.46)	6 (1.46)
103	BSP	226 (45.11)	BJP	168 (33.53)	58 (11.58)	SBSP	87 (17.37)	20 (3.99)
104	BJP	243 (38.09)	SBSP	226 (35.42)	17 (2.67)	BSP	133 (20.85)	36 (5.64)
105	BJP	167 (49.12)	BSP	95 (27.94)	72 (21.18)	SBSP	67 (19.71)	11 (3.24)

Contd....

## Socio-Economic Amenities - Rural

### Access to Education Facilities

Particulars	Number of Villages (% of Population)				
	Available	Not Available	If Not Available (Distance of Nearest Facility)		
			A	B	C
Govt. Primary School	97 (23)	553 (77)	261 (22)	6 (1)	9 (1)
Private Primary School	164 (51)	486 (49)	10 (1)	1 (0)	0 (0)
Govt. Middle School	32 (12)	618 (88)	355 (43)	30 (4)	9 (1)
Private Middle School	19 (9)	631 (91)	53 (5)	4 (1)	2 (0)
Govt. Secondary School	4 (1)	646 (99)	256 (35)	115 (14)	9 (1)
Private Secondary School	13 (8)	637 (92)	97 (15)	32 (6)	1 (0)
Govt. Senior Secondary School	1 (0)	649 (100)	250 (35)	110 (14)	21 (2)
Private Senior Secondary School	9 (5)	641 (95)	103 (17)	40 (7)	4 (1)
Govt. Arts and Science Degree College	0 (0)	650 (100)	72 (10)	69 (10)	185 (27)
Private Arts and Science Degree College	3 (0)	647 (100)	43 (7)	18 (5)	47 (8)
Govt. Engineering College	0 (0)	650 (100)	15 (1)	23 (3)	313 (47)
Private Engineering College	3 (0)	647 (100)	6 (1)	2 (1)	14 (4)
Govt. Medicine College	0 (0)	650 (100)	29 (4)	38 (6)	312 (49)
Private Medicine College	2 (0)	648 (100)	1 (0)	0 (0)	8 (1)
Govt. Management Institute	0 (0)	650 (100)	8 (1)	23 (3)	339 (50)
Private Management Institute	3 (0)	647 (100)	0 (0)	1 (0)	18 (2)
Govt. Polytechnic	4 (1)	646 (99)	10 (1)	19 (2)	501 (79)
Private Polytechnic	0 (0)	650 (100)	2 (0)	5 (0)	11 (1)
Govt. Vocational Training School/ITI	4 (1)	646 (99)	8 (2)	41 (7)	492 (78)
Private Vocational Training School/ITI	0 (0)	650 (100)	4 (1)	8 (1)	12 (1)
Govt. Non Formal Training Centre	1 (0)	649 (100)	10 (1)	37 (4)	321 (54)
Private Non Formal Training Centre	2 (0)	648 (100)	1 (0)	1 (1)	13 (1)
Govt. School For Disabled	0 (0)	650 (100)	8 (2)	21 (2)	234 (38)
Private School For Disabled	0 (0)	650 (100)	2 (0)	2 (0)	6 (0)
Government Others	0 (0)	650 (100)	1 (0)	12 (1)	75 (16)
Private Others	0 (0)	650 (100)	3 (0)	0 (0)	1 (0)

Note : Distance A : Less than 5 km; B : Between 5-10 km; C : 10+ km.; Source : Data Analysis is based on 2011 Census.



## DISCLAIMER

The Terms of Use and Disclaimer of Datanet India Private Limited (hereinafter referred to as "Datanet") for use of this analysis report of **Mahadewa Assembly Constituency (Mahadewa Vidhan Sabha)** :-

1. **Assembly Factbook™** is a Registered Trade Mark owned by Datanet.
2. All the maps are sketched and graphical representation only and have not been drawn to the scale and also not to represent the actual geographical area or boundary of the unit.
3. The data for the aforesaid analysis is based on authentic sources and has been culled from the various publications of Census, CSO and NSSO for district and block level data, various central and state government departments, Central & State Elections Commissions and the concerned Returning Officers' releases, Electoral Rolls, Election results and allied publications, internal assessment, surveys, estimates and analysis. Therefore, certain adjustment of data at micro level may have been done to arrive closer to the macro data.
4. Data have been provided on an "As Is" and "As AVAILABLE" basis
5. The colours shown in the maps or diagram and charts of a particular party, alliance or AC are indicative and do not represent them.
6. This publication which includes maps, sheets, graphs and data would be the property under copyright of Datanet only. The user may use these for its internal study, analysis and research purposes. It's public display, re-selling or any commercial uses by the user are not allowed.
7. Datanet has taken due care and caution in compilation and processing of data and allied information, but does not guarantee the accuracy, adequacy or completeness of any information/analysis and will be not responsible for any errors or omissions or for the results obtained from the use of such information/analysis.
8. All the contents for the publication have been culled from various authentic sources and Datanet reasonably believes such sources to be reliable, but does not make any representations, express or implied as to the accuracy or fitness of use of such information. The information or contents of the information/analysis do not constitute advice and should not be relied upon in making (or refraining from making) any decision. Any reliance placed upon the information provided by Datanet is the sole responsibility and strictly at the user's risk.
9. In no event will Datanet be liable for any damages (including, without limitation, damages for loss of business projects, or loss of profits) arising in contract, tort or otherwise from the use of or inability to use any of its contents, or from any action taken (or refrained from being taken) as a result of using the analysis or any of its contents. Datanet its directors, owners, editors, officials, employees, distributor and agents or any associate will not be liable for any errors in the information contained or any consequences arising from the use of the contents of the provided information/analysis.
10. If any provision of these terms and conditions is held invalid or illegal or unenforceable for any reason by any court of competent jurisdiction, such provision shall be severed and the remainder of provisions of the terms and conditions shall continue in full force and effect as if the Term of Use had been executed with the invalid, illegal or unenforceable provision eliminated.
11. If there are any discrepancies in the information provided, please bring it to attention of Datanet for suitable rectification measures.

**Buy Online This Complete Book At  
Datanet India eBooks Store**

[www.indiastatpublications.com](http://www.indiastatpublications.com)

or go directly at

[http://www.indiastatpublications.com/  
Assembly\\_factbook/Uttar Pradesh/Basti/ Mahadewa](http://www.indiastatpublications.com/Assembly_factbook/Uttar%20Pradesh/Basti/Mahadewa)



**i** **india**stat**elections**

ISBN : 978-93-5905-791-0

