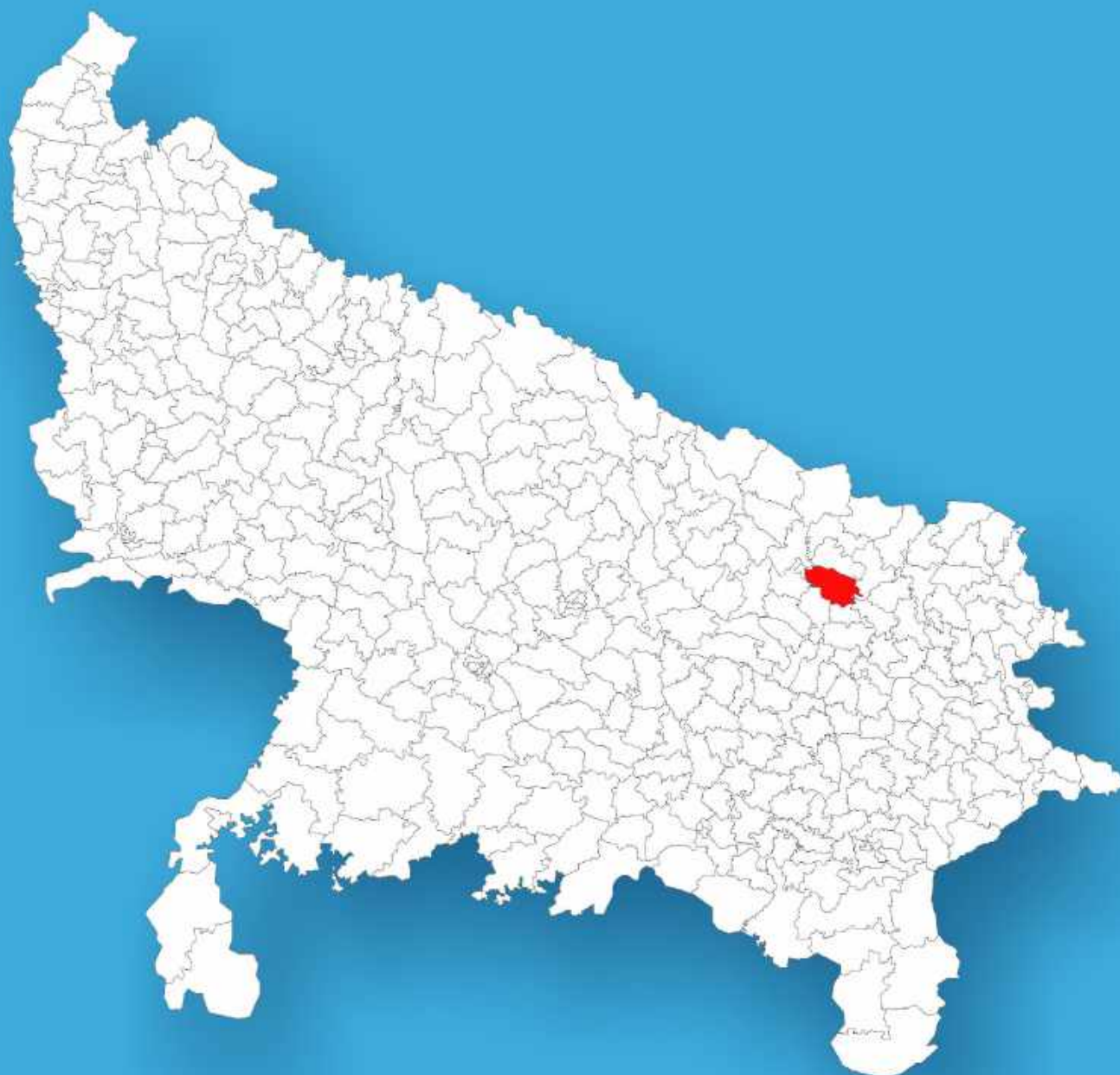




Uttar Pradesh

Assembly Factbook™

Rudhauri Assembly Constituency



Key Electoral Data of Rudhauri
Assembly Constituency (Vidhan Sabha)

Uttar Pradesh

Assembly Factbook™

Rudhauri Assembly Constituency



Rudhauri Vidhan Sabha

Editor & Director

Dr. R.K. Thukral

Research Editor

Dr. Shafeeq Rahman

**Compiled, Researched and Published by
Datanet India Pvt. Ltd.**

D-100, 1st Floor,

Okhla Industrial Area, Phase-I,

New Delhi- 110020.

Ph.: 91-11- 43580781-84

Email : support@indiastatpublications.com

Website : www.indiastatelections.com

Online Book Store :

www.indiastatpublications.com

Report No. : AFB/UP-309-0125

ISBN : 978-93-5905-263-2

First Edition : January, 2018

Eighth Updated Edition : January, 2025

Price : Rs.11500/-

US\$ 310

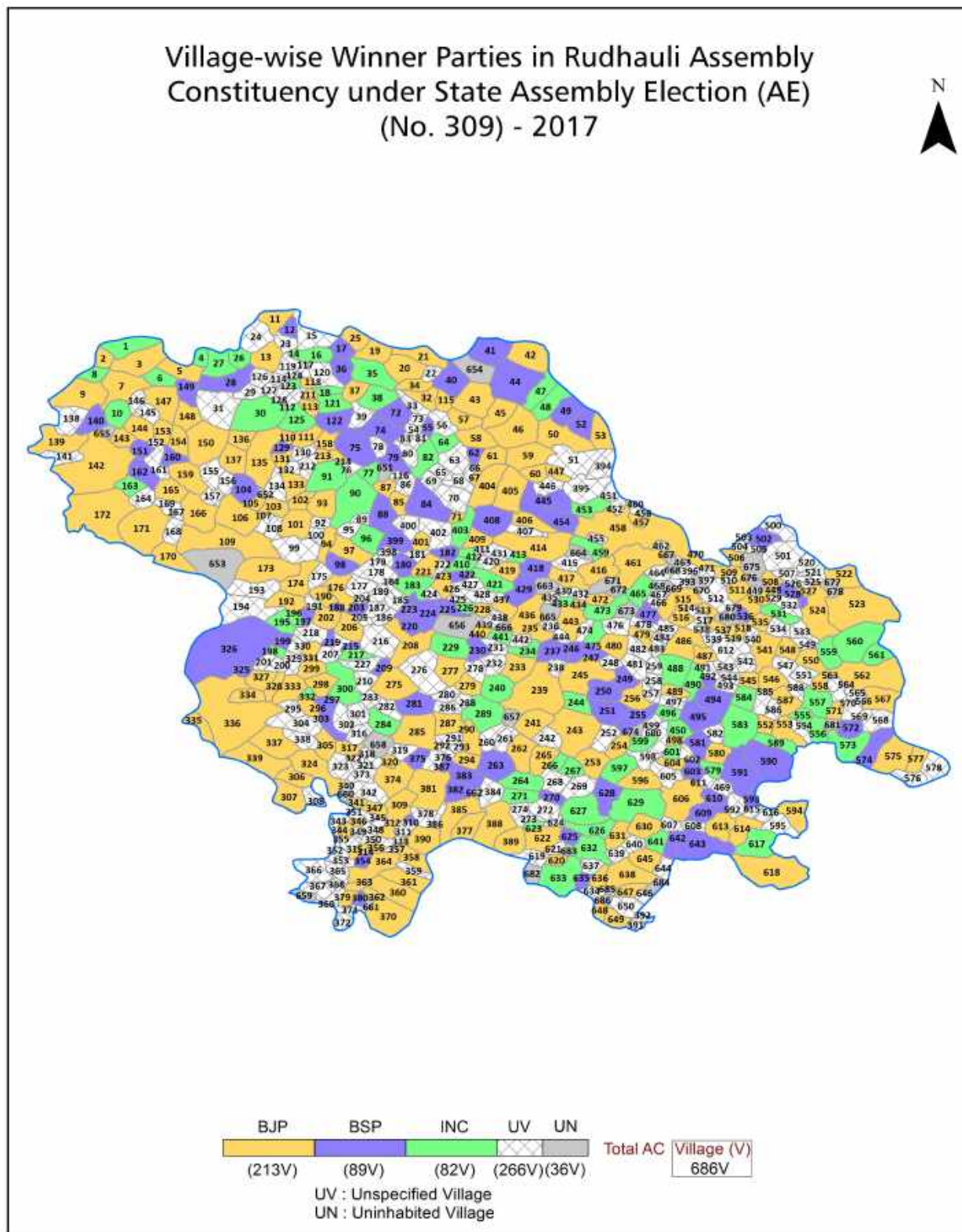
© Datanet India Pvt. Ltd.

All rights reserved. No part of this book may be reproduced, stored in a retrieval system or transmitted in any form or by any means, mechanical photocopying, photographing, scanning, recording or otherwise without the prior written permission of the publisher. Please refer to Disclaimer at page no. 388 for the use of this publication.

Printed in India

No.	Particulars	Page No.
	Introduction	
1	Assembly Constituency - (Vidhan Sabha) at a Glance Features of Assembly as per Delimitation Commission of India (2008)	1-2
	Location and Political Maps	
2	Location Map Boundaries of Assembly Constituency - (Vidhan Sabha) in District Boundaries of Assembly Constituency under Parliamentary Constituency - (Lok Sabha) Village-wise Winner Parties-2024, 2022, 2019, 2017, 2014, 2012 and 2009	3-11
	Administrative Setup (2011)	
3	District Sub-district Towns Villages Inhabited Villages Uninhabited Villages Village Panchayat Intermediate Panchayat	12-43
	Demographics (2011)	
4	Population Households Rural/Urban Population Villages by Population Size Sex Ratio (Total & 0-6 Years) Religious Population Social Population Literacy Rate	44-45
	Electoral Features	
5	Important Dates of Last Elections Held Electors by Gender Service Electors Voters Voters Turnout Polling Stations & Average Number of Electors per Polling Station Electors by Age Group Present Elected Representatives	46-51
	Historical Summary Election Results	
6	Vote Share of Major Parties Winning Margin (Number & Percentage) Polarity of Parties Summary Result of Assembly Segment of Parliamentary Election 2024, 2019, 2014 and 2009 Summary Result of Assembly Elections 2022, 2017 and 2012	52-60
	Polling Station Level Election Results	
7	Name and Number of Polling Station 2024, 2022, 2019, 2017, 2014, 2012 and 2009 Polling Station-wise Electors, Voters & Voters Turnout 2024, 2022, 2019, 2017, 2014, 2012 and 2009 Polling Station wise Elections Results 2024, 2022, 2019, 2017, 2014, 2012 and 2009	61-336
8	Panchayat and Local Bodies Election Results Panchayat Result 2015	337-366
	Share of Assembly Constituency	
9	Share of Assembly Constituency - (Vidhan Sabha) in State, District and Parliamentary Constituency - (Lok Sabha)	367
	Socio-Economic Amenities (2011)	
10	Access to Administrative Units Agricultural, Manufacturing and Industrial Commodities Demographic Indicators Education Health & Manpower Drinking Water Supply Sanitation Entertainment and Recreations Infrastructure Power Food Allocation Distribution and Marketing of Agriculture Commodities Infrastructure Transport and Road Infrastructure Communication Banking and Financial Services Land Use Irrigation Source	369-383
11	Abbreviation & Sources	384-387
12	Disclaimer	388

Location & Political Map



Administrative Setup

List of Village Panchayat & Intermediate Panchayat (Block) Name - 2011

Village Name	Village Panchayat Name	Intermediate Panchayat Name
Aaher	Sahar	Saltaua Gopal Pur
Aama	Karmahiya	Saltaua Gopal Pur
Aama	Aamanarayanpur	Saltaua Gopal Pur
Achalpur	Dhosan	Ramnagar
Adampur	Adampur	Ramnagar
Agaya	Agapa	Saltaua Gopal Pur
Ahirauli	Katriya	Ramnagar
Ahiraulla	Ahiraulla	Ramnagar
Ahirawli	Majhaua Kala	Sau Ghat
Alhe Kuinyan	Kahmhaiya	Ramnagar
Amarauli Janubi	Saltauna	Saltaua Gopal Pur
Amarauli Shumali	Saltaua	Saltaua Gopal Pur
Amare Deeha	Abharediha	Ramnagar
Ambari	Aambari	Sau Ghat
Ameleaa	Amiliya	Rudhauri
Amkhala	Lodawa	Ramnagar
Amma	Maini	Rudhauri
Andeora	Andeori	Rudhauri
Andeori	Andeaura	Rudhauri
Arda	Arda	Rudhauri
Arwa Ghat	Khajepur	Ramnagar
Asnahara	Asanpur	Ramnagar
Asnahari	Kairali	Ramnagar
Asuraina	Vabtikara	Ramnagar
Asuraina	Pakri Soyam	Rudhauri
Atara	Hardiya	Saltaua Gopal Pur
Atardeeha	Atardiha	Ramnagar
Atardeeha	Gandhariya	Ramnagar
Athdema	Ghansa	Rudhauri

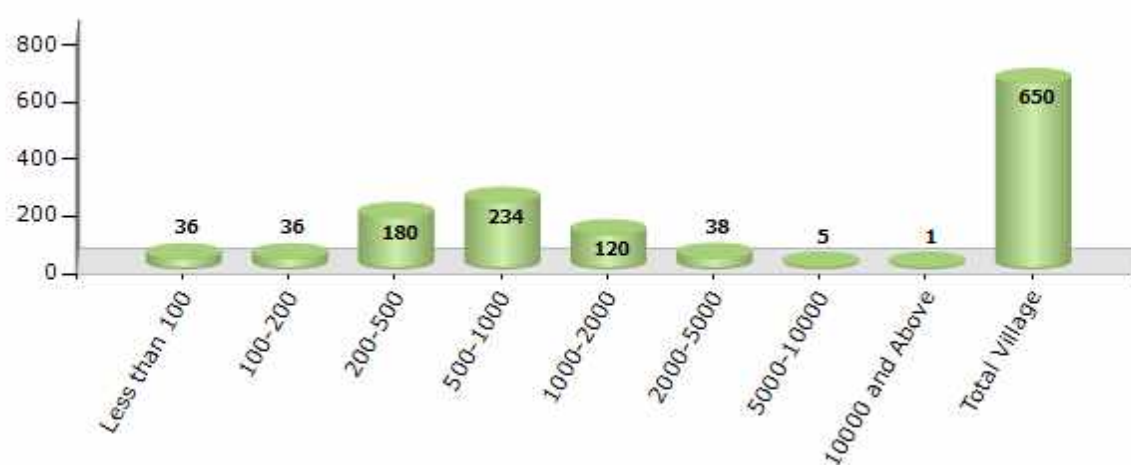
Contd....

Demographics

Number of Villages by Population Size - 2011

Less than 100	100-200	200-500	500-1000	1000-2000	2000-5000	5000-10000	10000 and Above	Total Village
36	36	180	234	120	38	5	1	650

Number of Villages by Population Size - 2011

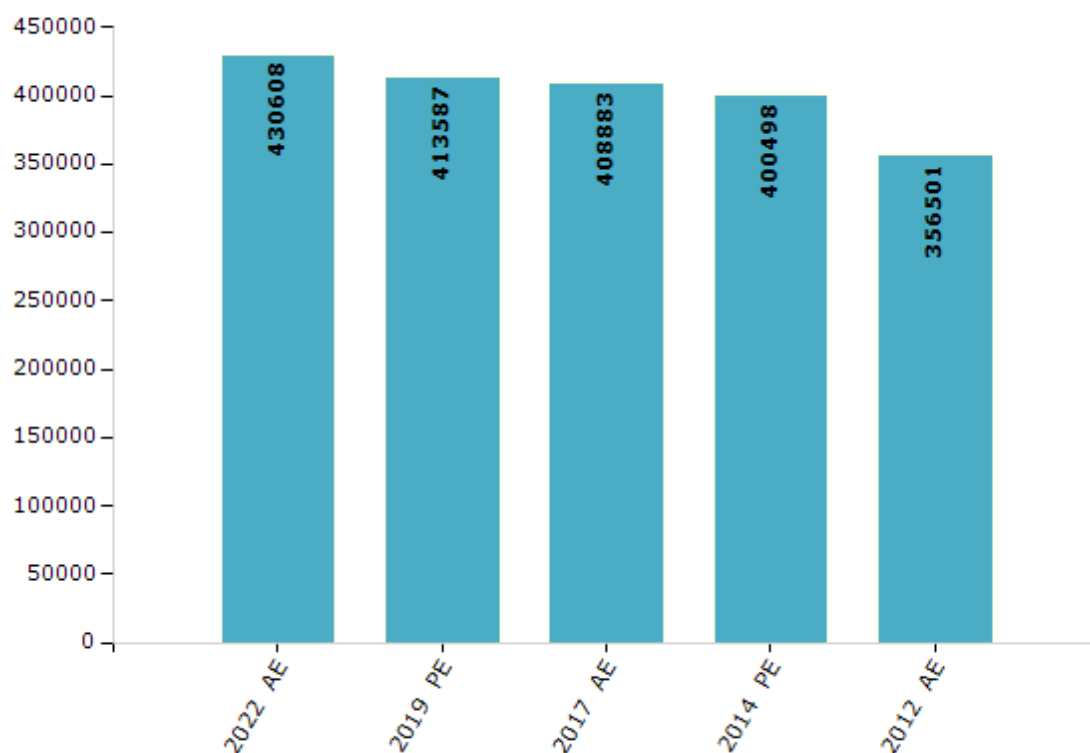


Electoral Features

Electors by Male & Female

Year	Male	Female	Others	Total	Year	Male	Female	Others	Total
2022 AE	229234	201337	37	430608	1991 AE	-	-	-	-
2019 PE	223641	189911	35	413587	1989 AE	-	-	-	-
2017 AE	221763	187085	35	408883	1985 AE	-	-	-	-
2014 PE	217080	183388	30	400498	1980 AE	-	-	-	-
2012 AE	191420	165081	0	356501	1977 AE	-	-	-	-
2009 PE	-	-	-	-	1974 AE	-	-	-	-
2007 AE	-	-	-	-	1969 AE	-	-	-	-
2004 PE	-	-	-	-	1967 AE	-	-	-	-
2002 AE	-	-	-	-	1962 AE	-	-	-	-
1999 PE	-	-	-	-	1957 AE	-	-	-	-
1996 AE	-	-	-	-	1952 AE	-	-	-	-
1993 AE	-	-	-	-					

Number of Electors



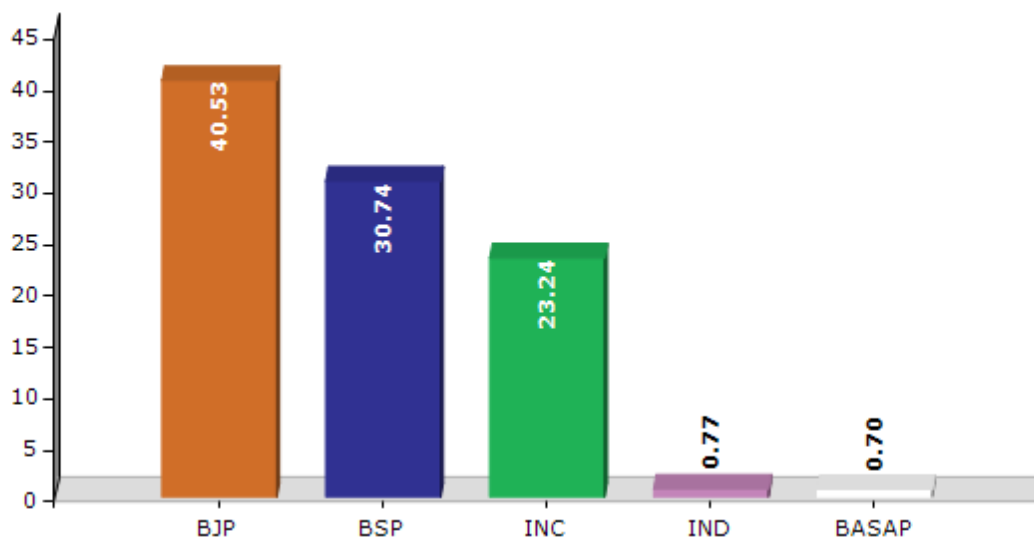
Note : AE : Assembly Election, PE : Assembly Segment of Parliamentary Election

Historical Summary Election Results

Summary Result of Assembly Election - 2017

Candidate Name	Party	Votes	Votes %
Sanjay Pratap Jaiswal	BJP	90228	40.53
Rajendra Prasad Chaudhary	BSP	68423	30.74
Sayeed Ahmad Khan	INC	51743	23.24
Suryamani	IND	1705	0.77
Kanthram Prajapati	BASAP	1561	0.7
Pramod Kumar Singh, Prabhat Bhaiya	RLD	1452	0.65
Dhruv Chandra	IND	1188	0.53
Jaiprakash Upadhyay	IND	1013	0.46
Rajeev Kumar Pandey	PECP	741	0.33
Vinod Kumar Chaudhary	SSD	693	0.31
Surendra Kumar Yadav	BMUP	641	0.29
Raj Kumar Verma	PBI	568	0.26
Brahmanand Vishwakarma	MBCOI	434	0.19
	NOTA	2221	1

Votes Percentage of Top Parties - 2017



Polling Station Level Election Results

Number and Name of Polling Stations (PS) (2022)

Number of Polling Stations	Name of Polling Stations	Number of Polling Stations	Name of Polling Stations
1	Prathmik Vidyalaya Piraila Narhariya Room No. 1	22	Prathmik Vidyalaya Parasa Khurd Bujurg Dariyapur Jungle Room No. 6
2	Prathmik Vidyalaya Piraila Narhariya Room No. 2	23	Prathmik Vidyalaya Panan Kuiyan
3	Prathmik Vidyalaya Piraila Narhariya Room No. 3	24	Prathmik Vidyalaya Manaurhi
4	Prathmik Vidyalaya Tenduhna	25	Prathmik Vidyalaya Parasa Shivraj Room No. 1
5	Prathmik Vidyalaya Bholapur	26	Prathmik Vidyalaya Parasa Shivraj Room No. 2
6	Prathmik Vidyalaya Chhitirganwa Room No. 1	27	Prathmik Vidyalaya Tenua Asanahara Room No. 1
7	Prathmik Vidyalaya Chhitirganwa Room No. 2	28	Prathmik Vidyalaya Tenua Asanahara Room No. 2
8	Prathmik Vidyalaya Shankerpur Room No. 1	29	Prathmik Vidyalaya Tenua Asanahara Room No. 3
9	Prathmik Vidyalaya Shankerpur Room No. 2	30	Prathmik Vidyalaya Tenua Asanahara Room No. 4
10	Prathmik Vidyalaya Chandokha Room No. 1	31	Prathmik Vidyalaya Turkauliya Urf Karmahiya Room No. 1
11	Prathmik Vidyalaya Chandokha Room No. 2	32	Prathmik Vidyalaya Turkauliya Urf Karmahiya Room No. 2
12	Prathmik Vidyalaya Adampur Room No. 1	33	Prathmik Vidyalaya Turkauliya Urf Karmahiya Room No. 3
13	Prathmik Vidyalaya Adampur Room No. 2	34	Purv Madhyamik Vidyalaya Badhokhar Room No. 1
14	Prathmik Vidyalaya Sekhapur Chakdost Mohammad	35	Purv Madhyamik Vidyalaya Badhokhar Room No. 2
15	Prathmik Vidyalaya Khajepur Room No. 1	36	Prathmik Vidyalay Bhiwapar Room No. 1
16	Prathmik Vidyalaya Khajepur Room No. 2	37	Prathmik Vidyalay Bhiwapar Room No. 2
17	Prathmik Vidyalaya Parasa Khurd Bujurg Dariyapur Jungle Room No. 1	38	Prathmik Vidyalaya Dhaway Room No. 1
18	Prathmik Vidyalaya Parasa Khurd Bujurg Dariyapur Jangal Room No. 2	39	Prathmik Vidyalaya Dhaway Room No. 2
19	Prathmik Vidyalaya Parasa Khurd Bujurg Dariyapur Jungle Room No. 3	40	Purv Madhyamik Vidyalaya Dhaway Room No. 1
20	Prathmik Vidyalaya Parasa Khurd Bujurg Dariyapur Jungle Room No. 4	41	Purv Madhyamik Vidyalaya Dhaway Room No. 2
21	Prathmik Vidyalaya Parasa Khurd Bujurg Dariyapur Jungle Room No. 5	42	Purv Madhyamik Vidyalaya Dhaway Room No. 3

Contd....

Polling Station Level Election Results

Polling Station-wise Votes Secured by Overall Top Five Parties in Rudhauri Assembly in Assembly Election (AE) under Basti Parliamentary Constituency in Uttar Pradesh (2022)

Number of Polling Station	Winner - Rajendra Prasad Chaudhary (SP)	Runner-up - Sangeeta Devi Urf Sangeeta Pratap Jaiswal (BJP)	3rd - Ashok Kumar (BSP)	4th - Pushkaraditya Singh (AAP)	5th - Basant Chaudhary (INC)	NOTA	Other	Total Votes Secured
36	263	148	56	68	16	4	23	578
37	132	97	9	18	5	1	16	278
38	304	157	92	26	4	4	33	620
39	178	104	14	3	2	2	5	308
40	132	140	81	3	9	1	11	377
41	175	126	49	25	4	4	15	398
42	128	103	68	8	7	3	13	330
43	184	206	38	9	29	3	17	486
44	250	142	147	18	6	4	26	593
45	51	303	100	58	11	5	37	565
46	99	252	131	28	6	2	35	553
47	28	329	6	74	5	1	3	446
48	102	318	6	21	4	2	5	458
49	300	277	22	16	7	3	16	641
50	212	184	13	8	7	0	6	430
51	107	155	178	6	2	1	6	455
52	123	204	134	9	3	1	19	493
53	256	135	70	17	16	3	17	514
54	170	125	237	23	7	3	28	593
55	210	280	94	1	12	7	28	632
56	183	215	140	10	3	6	18	575
57	136	149	46	12	16	2	5	366
58	94	172	46	6	5	1	14	338
59	200	245	61	11	12	1	25	555
60	124	181	84	12	11	1	4	417
61	157	150	27	6	9	0	11	360
62	182	19	4	0	14	1	11	231
63	162	74	59	4	15	2	9	325
64	102	110	79	7	12	1	3	314
65	214	42	29	13	20	0	10	328
66	92	187	16	10	1	1	15	322
67	151	106	164	6	20	7	11	465
68	171	202	78	8	4	3	11	477
69	230	86	34	2	10	1	13	376
70	208	206	6	11	3	3	12	449

Contd....

Polling Station Level Election Results

Winner, Runner-up and 3rd Party Position & Winning Margin According to Polling Stations in Rudhauri Assembly in Assembly Election (AE) under Basti Parliamentary Constituency in Uttar Pradesh (2022)

Polling Station Number	Winner Party	Winner Votes (%)	Runner-up Party	Runner-up Votes (%)	Winning Margin Votes (%)	Third Party	Third Party Votes (%)	Other Votes (%)
71	SP	270 (64.44)	BSP	72 (17.18)	198 (47.26)	BJP	54 (12.89)	23 (5.49)
72	SP	139 (46.18)	BJP	126 (41.86)	13 (4.32)	INC	13 (4.32)	23 (7.64)
73	BJP	190 (41.39)	SP	116 (25.27)	74 (16.12)	BSP	115 (25.05)	38 (8.28)
74	SP	181 (44.47)	BJP	98 (24.08)	83 (20.39)	BSP	85 (20.88)	43 (10.57)
75	SP	261 (53.7)	BJP	178 (36.63)	83 (17.07)	BSP	10 (2.06)	37 (7.61)
76	BJP	235 (55.95)	SP	146 (34.76)	89 (21.19)	INC	10 (2.38)	29 (6.9)
77	BJP	275 (42.83)	SP	208 (32.4)	67 (10.43)	BSP	84 (13.08)	75 (11.68)
78	SP	124 (30.92)	BJP	115 (28.68)	9 (2.24)	INC	83 (20.7)	79 (19.7)
79	SP	186 (47.94)	BJP	150 (38.66)	36 (9.28)	BSP	17 (4.38)	35 (9.02)
80	SP	248 (58.49)	BJP	97 (22.88)	151 (35.61)	BSP	51 (12.03)	28 (6.6)
81	BJP	160 (46.11)	SP	148 (42.65)	12 (3.46)	BSP	16 (4.61)	23 (6.63)
82	SP	310 (68.74)	BSP	51 (11.31)	259 (57.43)	BJP	37 (8.2)	53 (11.75)
83	SP	140 (52.63)	BJP	95 (35.71)	45 (16.92)	AAP	17 (6.39)	14 (5.26)
84	SP	159 (42.4)	BJP	102 (27.2)	57 (15.2)	BSP	48 (12.8)	66 (17.6)
85	BJP	105 (47.3)	SP	83 (37.39)	22 (9.91)	BSP	25 (11.26)	9 (4.05)
86	SP	243 (42.71)	BSP	137 (24.08)	106 (18.63)	BJP	126 (22.14)	63 (11.07)
87	SP	152 (51.01)	BJP	59 (19.8)	93 (31.21)	AAP	41 (13.76)	46 (15.44)
88	SP	232 (56.72)	BJP	105 (25.67)	127 (31.05)	PECP	28 (6.85)	44 (10.76)
89	BJP	150 (40.65)	SP	149 (40.38)	1 (0.27)	AAP	32 (8.67)	38 (10.3)
90	BJP	150 (41.32)	SP	121 (33.33)	29 (7.99)	BSP	42 (11.57)	50 (13.77)
91	SP	112 (51.61)	BJP	78 (35.94)	34 (15.67)	AAP	12 (5.53)	15 (6.91)
92	SP	119 (42.96)	BJP	75 (27.08)	44 (15.88)	BSP	44 (15.88)	39 (14.08)
93	AAP	124 (27.74)	SP	107 (23.94)	17 (3.8)	BSP	103 (23.04)	113 (25.28)
94	BJP	102 (43.22)	SP	50 (21.19)	52 (22.03)	BSP	41 (17.37)	43 (18.22)
95	BJP	225 (35.32)	SP	212 (33.28)	13 (2.04)	BSP	106 (16.64)	94 (14.76)
96	SP	121 (47.45)	BSP	81 (31.76)	40 (15.69)	BJP	22 (8.63)	31 (12.16)
97	BJP	193 (52.73)	SP	57 (15.57)	136 (37.16)	BSP	50 (13.66)	66 (18.03)
98	SP	228 (71.92)	BJP	25 (7.89)	203 (64.03)	AAP	25 (7.89)	39 (12.3)
99	BJP	228 (54.81)	SP	105 (25.24)	123 (29.57)	AAP	31 (7.45)	52 (12.5)
100	SP	183 (51.26)	BSP	60 (16.81)	123 (34.45)	BJP	53 (14.85)	61 (17.09)
101	SP	243 (79.15)	BJP	48 (15.64)	195 (63.51)	INC	7 (2.28)	9 (2.93)
102	SP	250 (64.6)	BJP	101 (26.1)	149 (38.5)	BSP	13 (3.36)	23 (5.94)
103	SP	184 (40.62)	BJP	164 (36.2)	20 (4.42)	BSP	66 (14.57)	39 (8.61)
104	SP	188 (53.87)	AAP	83 (23.78)	105 (30.09)	BJP	70 (20.06)	8 (2.29)
105	BJP	145 (39.19)	SP	93 (25.14)	52 (14.05)	BSP	66 (17.84)	66 (17.84)

Contd....

Socio-Economic Amenities - Rural

Access to Education Facilities

Particulars	Number of Villages (% of Population)				
	Available	Not Available	If Not Available (Distance of Nearest Facility)		
			A	B	C
Govt. Primary School	191 (42)	459 (58)	282 (25)	8 (1)	16 (2)
Private Primary School	191 (57)	459 (43)	5 (0)	1 (0)	1 (0)
Govt. Middle School	85 (22)	565 (78)	363 (44)	31 (4)	15 (3)
Private Middle School	16 (5)	634 (95)	51 (6)	11 (1)	2 (0)
Govt. Secondary School	10 (3)	640 (97)	271 (40)	119 (14)	26 (5)
Private Secondary School	9 (3)	641 (97)	127 (17)	38 (6)	8 (1)
Govt. Senior Secondary School	5 (1)	645 (99)	213 (32)	176 (23)	50 (8)
Private Senior Secondary School	4 (1)	646 (99)	91 (11)	50 (9)	5 (1)
Govt. Arts and Science Degree College	1 (0)	649 (100)	91 (12)	111 (14)	207 (33)
Private Arts and Science Degree College	0 (0)	650 (100)	45 (8)	81 (14)	37 (6)
Govt. Engineering College	0 (0)	650 (100)	13 (2)	25 (4)	563 (84)
Private Engineering College	0 (0)	650 (100)	2 (0)	7 (1)	4 (1)
Govt. Medicine College	0 (0)	650 (100)	11 (2)	18 (2)	588 (90)
Private Medicine College	0 (0)	650 (100)	0 (0)	0 (0)	3 (0)
Govt. Management Institute	0 (0)	650 (100)	5 (1)	13 (2)	519 (80)
Private Management Institute	0 (0)	650 (100)	1 (0)	1 (0)	16 (3)
Govt. Polytechnic	1 (0)	649 (100)	10 (1)	8 (1)	591 (91)
Private Polytechnic	0 (0)	650 (100)	0 (0)	1 (0)	7 (1)
Govt. Vocational Training School/ITI	1 (0)	649 (100)	8 (1)	8 (1)	580 (88)
Private Vocational Training School/ITI	0 (0)	650 (100)	0 (0)	5 (1)	7 (1)
Govt. Non Formal Training Centre	1 (0)	649 (100)	11 (1)	11 (1)	411 (59)
Private Non Formal Training Centre	0 (0)	650 (100)	1 (0)	1 (0)	9 (1)
Govt. School For Disabled	0 (0)	650 (100)	5 (0)	6 (1)	386 (58)
Private School For Disabled	0 (0)	650 (100)	3 (1)	0 (0)	55 (8)
Government Others	0 (0)	650 (100)	13 (3)	6 (1)	70 (11)
Private Others	0 (0)	650 (100)	0 (0)	0 (0)	6 (1)

Note : Distance A : Less than 5 km; B : Between 5-10 km; C : 10+ km.; Source : Data Analysis is based on 2011 Census.

DISCLAIMER

The Terms of Use and Disclaimer of Datanet India Private Limited (hereinafter referred to as "Datanet") for use of this analysis report of **Rudhauri Assembly Constituency (Rudhauri Vidhan Sabha)** :-

1. **Assembly Factbook™** is a Registered Trade Mark owned by Datanet.
2. All the maps are sketched and graphical representation only and have not been drawn to the scale and also not to represent the actual geographical area or boundary of the unit.
3. The data for the aforesaid analysis is based on authentic sources and has been culled from the various publications of Census, CSO and NSSO for district and block level data, various central and state government departments, Central & State Elections Commissions and the concerned Returning Officers' releases, Electoral Rolls, Election results and allied publications, internal assessment, surveys, estimates and analysis. Therefore, certain adjustment of data at micro level may have been done to arrive closer to the macro data.
4. Data have been provided on an "As Is" and "As AVAILABLE" basis
5. The colours shown in the maps or diagram and charts of a particular party, alliance or AC are indicative and do not represent them.
6. This publication which includes maps, sheets, graphs and data would be the property under copyright of Datanet only. The user may use these for its internal study, analysis and research purposes. It's public display, re-selling or any commercial uses by the user are not allowed.
7. Datanet has taken due care and caution in compilation and processing of data and allied information, but does not guarantee the accuracy, adequacy or completeness of any information/analysis and will be not responsible for any errors or omissions or for the results obtained from the use of such information/analysis.
8. All the contents for the publication have been culled from various authentic sources and Datanet reasonably believes such sources to be reliable, but does not make any representations, express or implied as to the accuracy or fitness of use of such information. The information or contents of the information/analysis do not constitute advice and should not be relied upon in making (or refraining from making) any decision. Any reliance placed upon the information provided by Datanet is the sole responsibility and strictly at the user's risk.
9. In no event will Datanet be liable for any damages (including, without limitation, damages for loss of business projects, or loss of profits) arising in contract, tort or otherwise from the use of or inability to use any of its contents, or from any action taken (or refrained from being taken) as a result of using the analysis or any of its contents. Datanet its directors, owners, editors, officials, employees, distributor and agents or any associate will not be liable for any errors in the information contained or any consequences arising from the use of the contents of the provided information/analysis.
10. If any provision of these terms and conditions is held invalid or illegal or unenforceable for any reason by any court of competent jurisdiction, such provision shall be severed and the remainder of provisions of the terms and conditions shall continue in full force and effect as if the Term of Use had been executed with the invalid, illegal or unenforceable provision eliminated.
11. If there are any discrepancies in the information provided, please bring it to attention of Datanet for suitable rectification measures.

**Buy Online This Complete Book At
Datanet India eBooks Store**

www.indiastatpublications.com

or go directly at

**[http://www.indiastatpublications.com/
Assembly_factbook/Uttar Pradesh/Basti/ Rudhauri](http://www.indiastatpublications.com/Assembly_factbook/Uttar%20Pradesh/Basti/Rudhauri)**

 **india**stat**elections**

ISBN : 978-93-5905-263-2



9 789359 052632