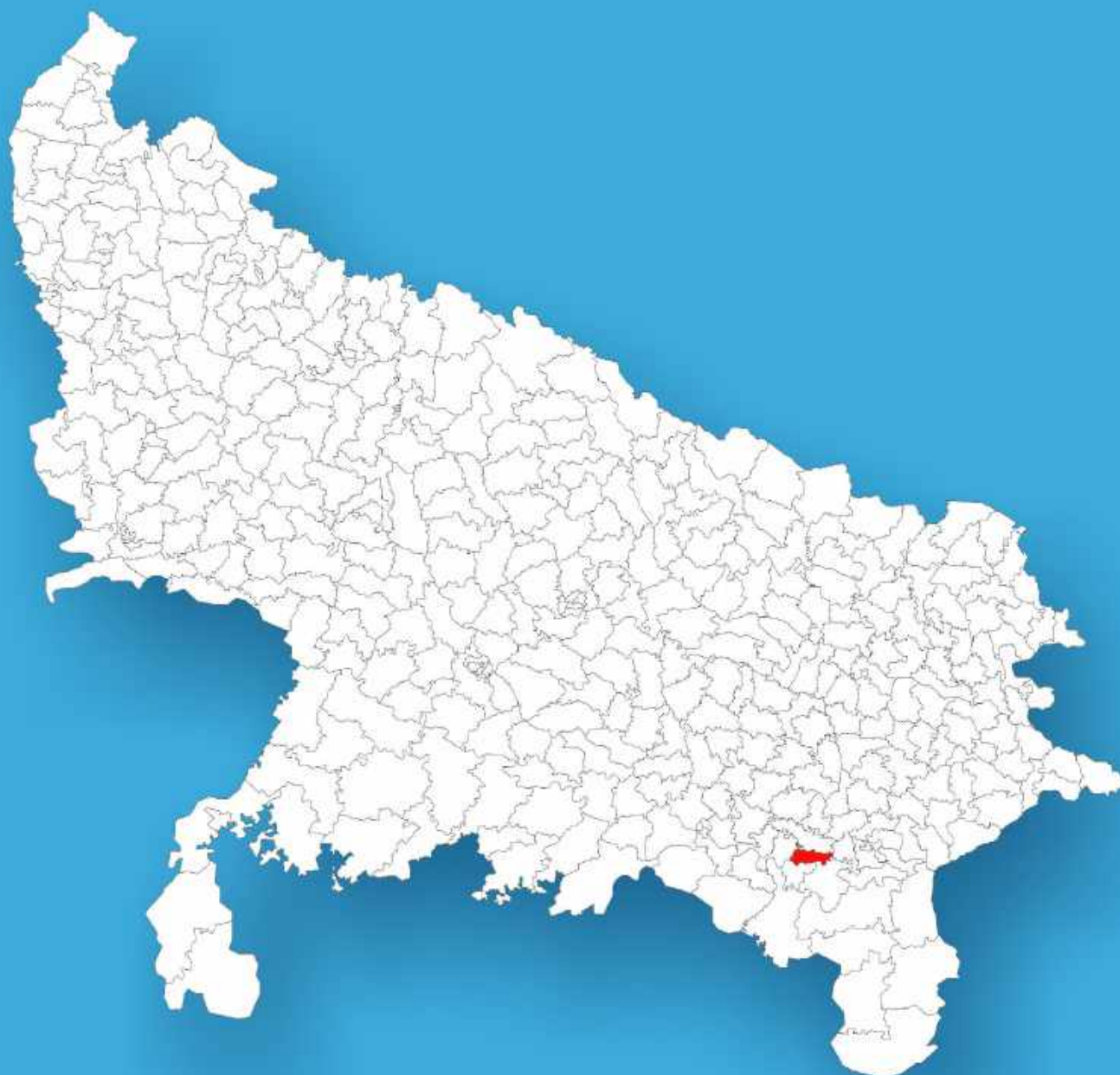




Uttar Pradesh

Assembly Factbook™

Aurai Assembly Constituency

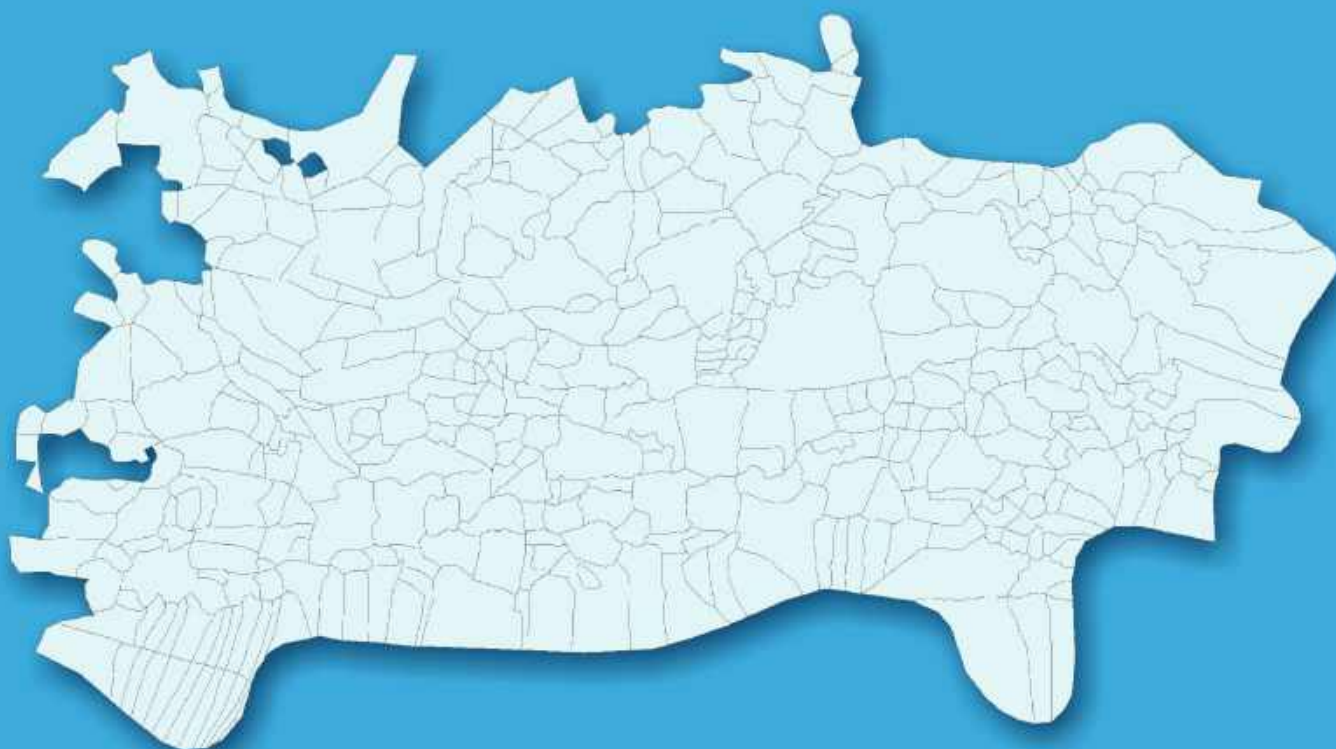


Key Electoral Data of Aurai
Assembly Constituency (Vidhan Sabha)

Uttar Pradesh

Assembly Factbook™

Aurai Assembly Constituency



Aurai Vidhan Sabha

Editor & Director

Dr. R.K. Thukral

Research Editor

Dr. Shafeeq Rahman

**Compiled, Researched and Published by
Datanet India Pvt. Ltd.**

D-100, 1st Floor,

Okhla Industrial Area, Phase-I,

New Delhi- 110020.

Ph.: 91-11- 43580781-84

Email : support@indiastatpublications.com

Website : www.indiastatelections.com

Online Book Store :

www.indiastatpublications.com

Report No. : AFB/UP-394-0125

ISBN : 978-93-5905-847-4

First Edition : January, 2018

Eighth Updated Edition : January, 2025

Price : Rs.11500/-

US\$ 310

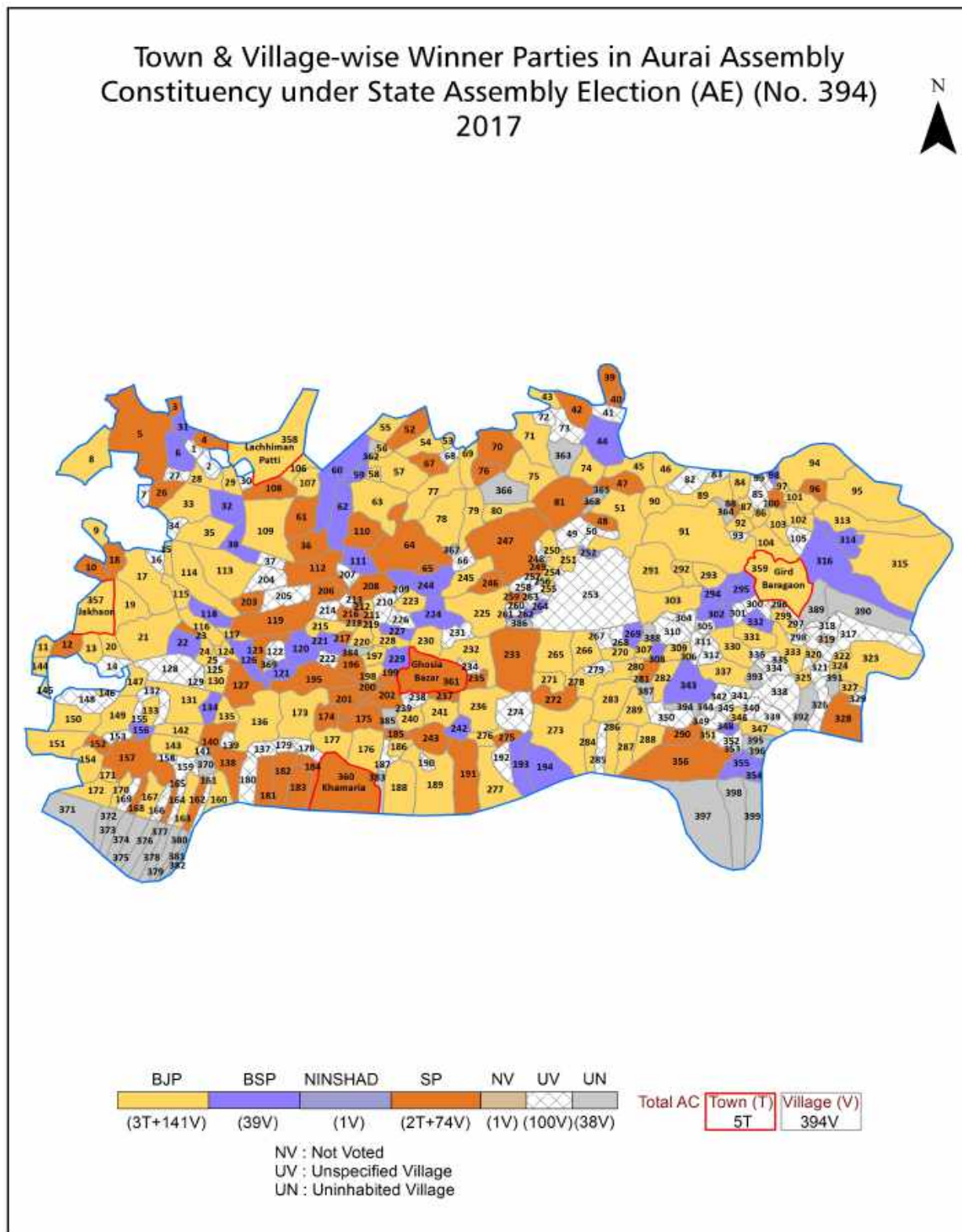
© Datanet India Pvt. Ltd.

All rights reserved. No part of this book may be reproduced, stored in a retrieval system or transmitted in any form or by any means, mechanical photocopying, photographing, scanning, recording or otherwise without the prior written permission of the publisher. Please refer to Disclaimer at page no. 327 for the use of this publication.

Printed in India

No.	Particulars	Page No.
	Introduction	
1	Assembly Constituency - (Vidhan Sabha) at a Glance Features of Assembly as per Delimitation Commission of India (2008)	1-2
	Location and Political Maps	
2	Location Map Boundaries of Assembly Constituency - (Vidhan Sabha) in District Boundaries of Assembly Constituency under Parliamentary Constituency - (Lok Sabha) Town & Village-wise Winner Parties-2024, 2022, 2019, 2017, 2014, 2012 and 2009	3-11
	Administrative Setup (2011)	
3	District Sub-district Towns Villages Inhabited Villages Uninhabited Villages Village Panchayat Intermediate Panchayat	12-30
	Demographics (2011)	
4	Population Households Rural/Urban Population Towns and Villages by Population Size Sex Ratio (Total & 0-6 Years) Religious Population Social Population Literacy Rate	31-32
	Electoral Features	
5	Important Dates of Last Elections Held Electors by Gender Service Electors Voters Voters Turnout Polling Stations & Average Number of Electors per Polling Station Electors by Age Group Present Elected Representatives	33-38
	Historical Summary Election Results	
6	Vote Share of Major Parties Winning Margin (Number & Percentage) Polarity of Parties Summary Result of Assembly Segment of Parliamentary Election 2024, 2019, 2014, 2009, 2004 and 1999 Summary Result of Assembly Elections 2022, 2017, 2012, 2007, 2002, 1996, 1993, 1991, 1989, 1985, 1980, 1977, 1974, 1969 and 1967	39-61
	Polling Station Level Election Results	
7	Name and Number of Polling Station 2024, 2022, 2019, 2017, 2014, 2012 and 2009 Polling Station-wise Electors, Voters & Voters Turnout 2024, 2022, 2019, 2017, 2014, 2012 and 2009 Polling Station wise Elections Results 2024, 2022, 2019, 2017, 2014, 2012 and 2009	62-286
8	Panchayat and Local Bodies Election Results Panchayat Result 2015 Urban Local Bodies Result 2012	287-305
	Share of Assembly Constituency	
9	Share of Assembly Constituency - (Vidhan Sabha) in State, District and Parliamentary Constituency - (Lok Sabha)	306
	Socio-Economic Amenities (2011)	
10	Access to Administrative Units Agricultural, Manufacturing and Industrial Commodities Demographic Indicators Education Health & Manpower Drinking Water Supply Sanitation Entertainment and Recreations Infrastructure Power Food Allocation Distribution and Marketing of Agriculture Commodities Infrastructure Transport and Road Infrastructure Communication Banking and Financial Services Land Use Irrigation Source	308-322
11	Abbreviation & Sources	323-326
12	Disclaimer	327

Location & Political Map



Administrative Setup

List of Village Panchayat & Intermediate Panchayat (Block) Name - 2011

Village Name	Village Panchayat Name	Intermediate Panchayat Name
Achhawar	Achhavar	Aurai
Aharpur	Gauri	Aurai
Ahimanpur	Ahiman Pur	Aurai
Akelwa	Pahadhuwa	Aurai
Almau	Madaupur	Aurai
Alua	Uluwa	Aurai
Amva Mafi	Amwamafi	Aurai
Arjun Patti	Harinarayan	Aurai
Arjunpur	Arjunpur	Bhadohi
Aurai	Aurai	Aurai
Aurangabad	Aurangabad	Aurai
Badhauna	Bathaula	Bhadohi
Badi	Bari	Bhadohi
Bagahi	Giriya	Bhadohi
Bahadurpur	Jathi	Aurai
Bahutra Kala	Ramaipur	Bhadohi
Bahutra Khurd	Ramaipur	Bhadohi
Baira Khas	Vairakhas	Aurai
Balipur	Nevada	Aurai
Balipur N.Samadha	Balipur	Aurai
Banauli	Banauli	Aurai
Bandi Patti	Faudipur	Aurai
Banjari	Banjari	Aurai
Bankat N. Chhanaura	Bankatja	Gyanpur
Banmalipur	Mahadeva	Aurai
Banpurwa	Ubhwa Mafi	Bhadohi
Banpurwa N. Samadha	Vanpurwa	Aurai
Banwaripur	Bhktapur	Aurai
Baravapur Tiwaripur	Tivari Pur	Gyanpur

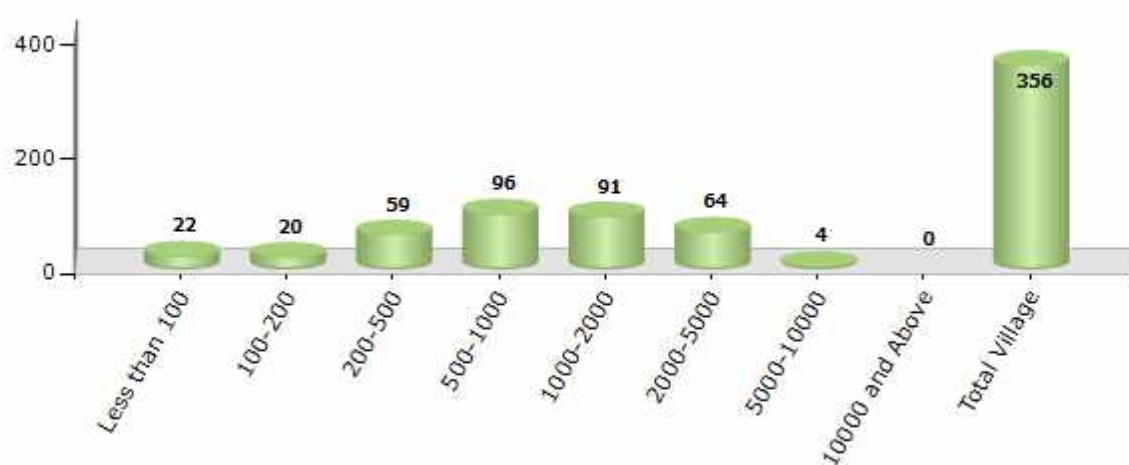
Contd....

Demographics

Number of Villages by Population Size - 2011

Less than 100	100-200	200-500	500-1000	1000-2000	2000-5000	5000-10000	10000 and Above	Total Village
22	20	59	96	91	64	4	0	356

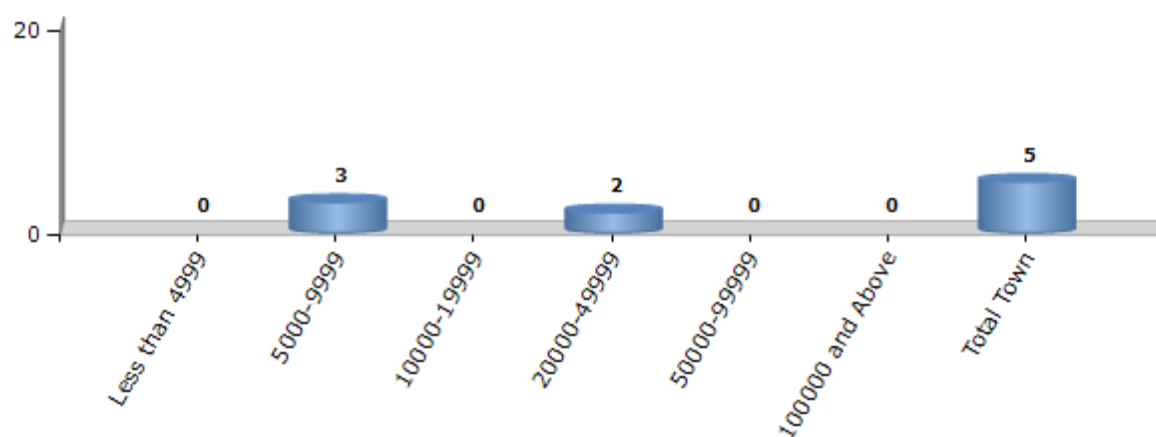
Number of Villages by Population Size - 2011



Number of Towns by Population Size - 2011

Less than 4999	5000-9999	10000-19999	20000-49999	50000-99999	100000 and Above	Total Town
0	3	0	2	0	0	5

Number of Towns by Population Size - 2011



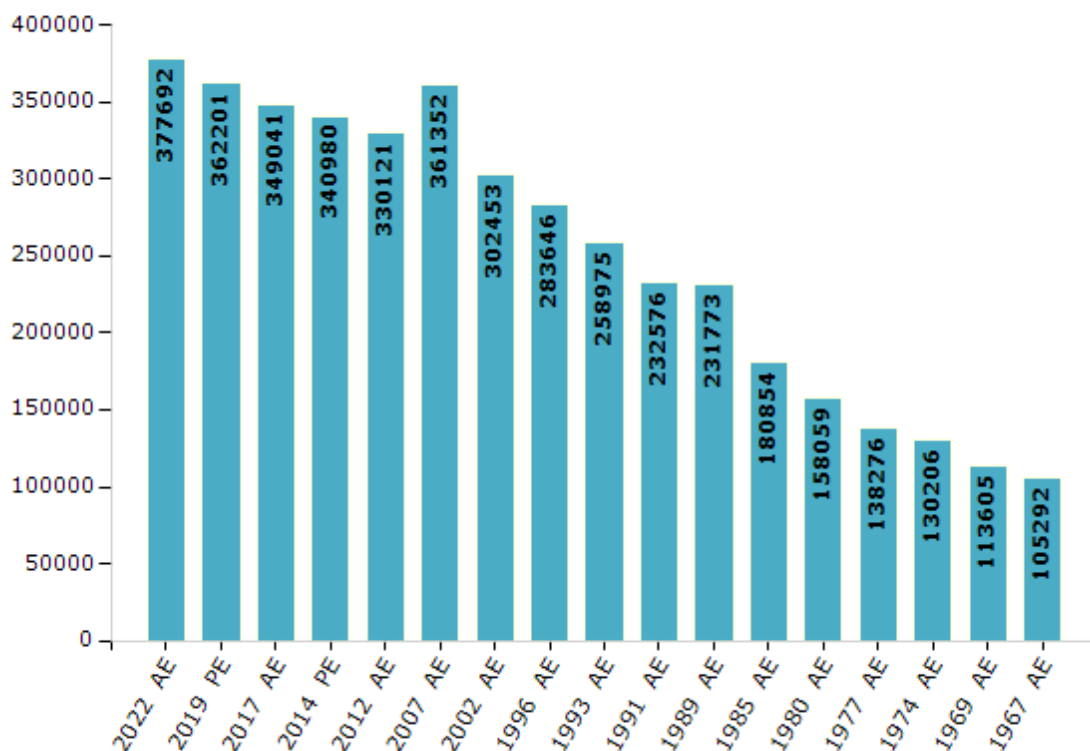
Electoral Features

Electors by Male & Female

Year	Male	Female	Others	Total
2022 AE	198770	178901	21	377692
2019 PE	198612	163567	22	362201
2017 AE	-	-	-	349041
2014 PE	190102	150846	32	340980
2012 AE	186249	143835	37	330121
2009 PE	-	-	-	-
2007 AE	197661	163691	-	361352
2004 PE	-	-	-	-
2002 AE	165655	136798	-	302453
1999 PE	-	-	-	-
1996 AE	156008	127638	-	283646
1993 AE	135228	123747	-	258975

Year	Male	Female	Others	Total
1991 AE	127952	104624	-	232576
1989 AE	127478	104295	-	231773
1985 AE	101564	79290	-	180854
1980 AE	84051	74008	-	158059
1977 AE	70133	68143	-	138276
1974 AE	67680	62526	-	130206
1969 AE	65464	48141	-	113605
1967 AE	-	-	-	105292
1962 AE	-	-	-	-
1957 AE	-	-	-	-
1952 AE	-	-	-	-

Number of Electors



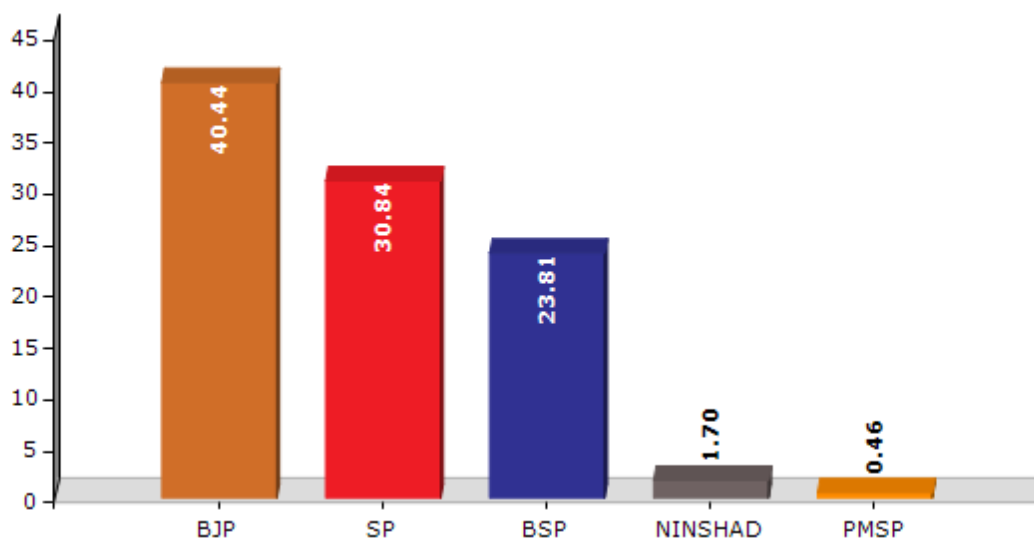
Note : AE : Assembly Election, PE : Assembly Segment of Parliamentary Election

Historical Summary Election Results

Summary Result of Assembly Election - 2017

Candidate Name	Party	Votes	Votes %
Dinanath Bhashkar	BJP	83325	40.44
Madhubala Pasi	SP	63546	30.84
Baijnath Gautam	BSP	49059	23.81
Suresh Kumar Pasi	NINSHAD	3508	1.7
Gulab Banvasi	PMSP	949	0.46
Gyanendra Dhruw (Dhurwe Ji)	GGP	944	0.46
Ranju Ratna Saroj	LD	742	0.36
Suman Devi	UPRP	566	0.27
Vijay Singh Pal	RSPS	554	0.27
Radheshyam Insan	BRPI	353	0.17
	NOTA	2480	1.2

Votes Percentage of Top Parties - 2017



Polling Station Level Election Results

Number and Name of Polling Stations (PS) (2022)

Number of Polling Stations	Name of Polling Stations	Number of Polling Stations	Name of Polling Stations
1	Ps Lakhno R.No-1	22	Ps Bhidiura R.No-2
2	Ps Lakhno R.No-3	23	Ps Bhidiura R.No-4
3	Ps Lakhno R.No-2	24	Ps Bhagwanpur Kala
4	Ps Jorai R.No-1	25	Ps Bhudaki R.No-1
5	Ps Jorai R.No-2	26	Ps Bhudaki R.No-2
6	Adarsh Pu.Ma.Vidy. Gyanpur Sithit Gram Jorai R.No.-1	27	Ps Singhpur R.No-1
7	Adarsh Pu.Ma.Vidy. Gyanpur Sithit Gram Jorai R.No.-2	28	Ps Singhpur R.No-2
8	Ps Bankat J. Chhanaura	29	J.H.S Badavapur Urf Tiwaripur R.No-1
9	Aganbadi Kendra Bedpur	30	J.H.S Badavapur Urf Tiwaripur R.No-2
10	Ps Girdharpur	31	Ps Birahimpur
11	Ps Bhusaula R.No-1	32	Ps Jakhanv R.No-1
12	Ps Bhusaula R.No-2	33	Ps Jakhanv R.No-2
13	Ps Laxmanpatti R.No-1	34	Ps Ghuripur Jakhanv
14	Ps Panaipur Laxmanpatti	35	Panchayat Bhawan Jakhanv R.No-1
15	Ps Laxmanpatti R.No-2	36	Panchayat Bhawan Jakhanv R.No-2
16	Ps Laxmanpatti R.No-3	37	Ps Joginka
17	Ps Gharanv	38	Ps Purediwan R.No-1
18	Ps Kansapur R.No-1	39	Ps Purediwan R.No-2
19	Ps Kansapur R.No-2	40	Ps Saripur
20	Ps Bhidiura R.No-1	41	Ps Lohrakhas R.No-1
21	Ps Bhidiura R.No-3	42	Ps Lohrakhas R.No-2

Contd....

Polling Station Level Election Results

Polling Station-wise Votes Secured by Overall Top Five Parties in Aurai Assembly in Assembly Election (AE) under Bhadohi Parliamentary Constituency in Uttar Pradesh (2022)

Number of Polling Station	Winner - Dinanath Bhashkar (BJP)	Runner-up - Anjani (SP)	3rd - Kamala Shankar (BSP)	4th - Sanjoo Devi (INC)	5th - Babita (VSIP)	NOTA	Other	Total Votes Secured
36	239	103	36	6	1	0	4	389
37	436	20	49	6	1	0	2	514
38	256	283	69	11	11	0	8	638
39	279	292	4	6	18	0	8	607
40	208	163	141	8	5	0	6	531
41	280	208	201	3	16	0	8	716
42	174	305	6	6	0	0	4	495
43	260	156	31	11	69	0	10	537
44	357	114	4	20	7	0	8	510
45	364	76	146	15	24	0	3	628
46	107	338	83	3	2	0	9	542
47	289	133	4	4	13	0	6	449
48	291	164	33	7	32	0	15	542
49	146	262	13	2	13	0	3	439
50	191	60	50	2	1	0	2	306
51	329	329	6	10	12	0	7	693
52	171	342	2	15	6	0	24	560
53	89	215	1	2	0	0	4	311
54	264	152	9	17	2	0	10	454
55	153	93	225	3	1	0	4	479
56	569	107	130	13	13	0	12	844
57	304	38	177	9	10	0	8	546
58	222	438	4	3	2	0	6	675
59	335	33	63	8	2	0	2	443
60	203	77	38	2	0	0	7	327
61	141	263	14	3	2	0	8	431
62	251	127	5	5	28	0	2	418
63	470	161	151	32	4	0	8	826
64	332	90	149	11	3	0	6	591
65	201	150	84	3	3	0	4	445
66	347	51	94	7	6	0	11	516
67	201	356	46	11	7	0	8	629
68	255	109	37	5	11	0	4	421
69	128	101	369	5	10	0	7	620
70	283	234	7	12	3	0	7	546

Contd....

Polling Station Level Election Results

Winner, Runner-up and 3rd Party Position & Winning Margin According to Polling Stations in Aurai Assembly in Assembly Election (AE) under Bhadohi Parliamentary Constituency in Uttar Pradesh (2022)

Polling Station Number	Winner Party	Winner Votes (%)	Runner-up Party	Runner-up Votes (%)	Winning Margin Votes (%)	Third Party	Third Party Votes (%)	Other Votes (%)
71	SP	283 (60.47)	BJP	154 (32.91)	129 (27.56)	BSP	14 (2.99)	17 (3.63)
72	BJP	229 (51.12)	SP	182 (40.63)	47 (10.49)	BSP	22 (4.91)	15 (3.35)
73	SP	451 (68.13)	BJP	180 (27.19)	271 (40.94)	VSIP	19 (2.87)	12 (1.81)
74	BJP	226 (45.84)	BSP	162 (32.86)	64 (12.98)	SP	95 (19.27)	10 (2.03)
75	SP	153 (34.85)	BSP	145 (33.03)	8 (1.82)	BJP	126 (28.7)	15 (3.42)
75A	BJP	210 (66.25)	SP	56 (17.67)	154 (48.58)	BSP	39 (12.3)	12 (3.79)
76	SP	472 (83.25)	BJP	47 (8.29)	425 (74.96)	AIMIM	35 (6.17)	13 (2.29)
77	BJP	335 (59.71)	SP	198 (35.29)	137 (24.42)	BSP	9 (1.6)	19 (3.39)
78	BJP	453 (58.75)	SP	256 (33.2)	197 (25.55)	BSP	25 (3.24)	37 (4.8)
79	BJP	241 (47.63)	SP	186 (36.76)	55 (10.87)	VSIP	37 (7.31)	42 (8.3)
80	BJP	271 (57.42)	SP	159 (33.69)	112 (23.73)	BSP	27 (5.72)	15 (3.18)
81	BJP	225 (41.74)	BSP	213 (39.52)	12 (2.22)	SP	92 (17.07)	9 (1.67)
82	BSP	256 (50.69)	SP	142 (28.12)	114 (22.57)	BJP	101 (20)	6 (1.19)
83	SP	354 (66.42)	BJP	142 (26.64)	212 (39.78)	BSP	29 (5.44)	8 (1.5)
84	SP	312 (55.81)	BJP	146 (26.12)	166 (29.69)	BSP	92 (16.46)	9 (1.61)
85	SP	356 (69.8)	BSP	78 (15.29)	278 (54.51)	BJP	72 (14.12)	4 (0.78)
86	SP	249 (49.4)	BJP	203 (40.28)	46 (9.12)	BSP	43 (8.53)	9 (1.79)
87	BJP	200 (48.31)	BSP	108 (26.09)	92 (22.22)	SP	96 (23.19)	10 (2.42)
88	BSP	238 (59.5)	BJP	125 (31.25)	113 (28.25)	SP	28 (7)	9 (2.25)
89	SP	220 (55.14)	BJP	158 (39.6)	62 (15.54)	BSP	9 (2.26)	12 (3.01)
90	BJP	264 (49.44)	SP	261 (48.88)	3 (0.56)	BSP	6 (1.12)	3 (0.56)
91	BJP	278 (48.43)	SP	261 (45.47)	17 (2.96)	BSP	11 (1.92)	24 (4.18)
92	BSP	369 (49.73)	SP	186 (25.07)	183 (24.66)	BJP	178 (23.99)	9 (1.21)
93	BJP	284 (73.39)	SP	74 (19.12)	210 (54.27)	BSP	14 (3.62)	15 (3.88)
94	BSP	266 (69.45)	BJP	80 (20.89)	186 (48.56)	SP	28 (7.31)	9 (2.35)
95	SP	272 (61.82)	BJP	137 (31.14)	135 (30.68)	BSP	24 (5.45)	7 (1.59)
96	BJP	337 (67.4)	SP	137 (27.4)	200 (40)	BSP	13 (2.6)	13 (2.6)
97	SP	331 (74.38)	BJP	96 (21.57)	235 (52.81)	BSP	13 (2.92)	5 (1.12)
98	SP	472 (75.88)	BSP	129 (20.74)	343 (55.14)	BJP	17 (2.73)	4 (0.64)
99	SP	260 (50.58)	BJP	189 (36.77)	71 (13.81)	VSIP	28 (5.45)	37 (7.2)
100	SP	262 (51.68)	BJP	207 (40.83)	55 (10.85)	VSIP	24 (4.73)	14 (2.76)
101	SP	406 (55.69)	BJP	309 (42.39)	97 (13.3)	BSP	5 (0.69)	9 (1.23)
102	BJP	490 (72.06)	SP	114 (16.76)	376 (55.3)	VSIP	44 (6.47)	32 (4.71)
103	SP	527 (70.45)	BJP	196 (26.2)	331 (44.25)	BSP	9 (1.2)	16 (2.14)
104	SP	397 (61.27)	BSP	154 (23.77)	243 (37.5)	BJP	94 (14.51)	3 (0.46)

Contd....

Socio-Economic Amenities - Rural

Access to Education Facilities

Particulars	Number of Villages (% of Population)				
	Available	Not Available	If Not Available (Distance of Nearest Facility)		
			A	B	C
Govt. Primary School	192 (74)	164 (26)	84 (9)	12 (1)	13 (1)
Private Primary School	72 (30)	284 (70)	5 (1)	2 (0)	0 (0)
Govt. Middle School	115 (46)	241 (54)	149 (32)	12 (1)	16 (2)
Private Middle School	55 (22)	301 (78)	16 (4)	4 (1)	1 (0)
Govt. Secondary School	16 (6)	340 (94)	121 (37)	67 (15)	6 (1)
Private Secondary School	25 (9)	331 (91)	80 (22)	19 (5)	1 (1)
Govt. Senior Secondary School	10 (4)	346 (96)	109 (30)	90 (22)	16 (3)
Private Senior Secondary School	21 (11)	335 (89)	69 (21)	19 (5)	3 (1)
Govt. Arts and Science Degree College	8 (5)	348 (95)	44 (16)	104 (32)	103 (23)
Private Arts and Science Degree College	5 (3)	351 (97)	11 (3)	26 (8)	17 (2)
Govt. Engineering College	1 (1)	355 (99)	18 (5)	41 (13)	205 (57)
Private Engineering College	2 (1)	354 (99)	3 (1)	6 (2)	26 (3)
Govt. Medicine College	0 (0)	356 (100)	23 (8)	29 (9)	226 (64)
Private Medicine College	2 (1)	354 (99)	1 (1)	4 (2)	20 (3)
Govt. Management Institute	2 (1)	354 (99)	7 (2)	14 (7)	251 (70)
Private Management Institute	1 (1)	355 (99)	1 (0)	2 (1)	19 (3)
Govt. Polytechnic	5 (3)	351 (97)	6 (2)	19 (8)	252 (65)
Private Polytechnic	1 (1)	355 (99)	0 (0)	2 (0)	17 (6)
Govt. Vocational Training School/ITI	3 (2)	353 (98)	6 (2)	30 (10)	214 (57)
Private Vocational Training School/ITI	1 (1)	355 (99)	8 (3)	3 (0)	17 (3)
Govt. Non Formal Training Centre	2 (2)	354 (98)	16 (6)	39 (12)	122 (30)
Private Non Formal Training Centre	1 (1)	355 (99)	2 (1)	0 (0)	16 (3)
Govt. School For Disabled	2 (1)	354 (99)	9 (3)	16 (6)	135 (38)
Private School For Disabled	0 (0)	356 (100)	1 (1)	3 (1)	3 (1)
Government Others	1 (1)	355 (99)	4 (1)	5 (2)	38 (11)
Private Others	1 (1)	355 (99)	2 (1)	0 (0)	1 (0)

Note : Distance A : Less than 5 km; B : Between 5-10 km; C : 10+ km.; Source : Data Analysis is based on 2011 Census.

DISCLAIMER

The Terms of Use and Disclaimer of Datanet India Private Limited (hereinafter referred to as "Datanet") for use of this analysis report of **Aurai Assembly Constituency (Aurai Vidhan Sabha)** :-

1. **Assembly Factbook™** is a Registered Trade Mark owned by Datanet.
2. All the maps are sketched and graphical representation only and have not been drawn to the scale and also not to represent the actual geographical area or boundary of the unit.
3. The data for the aforesaid analysis is based on authentic sources and has been culled from the various publications of Census, CSO and NSSO for district and block level data, various central and state government departments, Central & State Elections Commissions and the concerned Returning Officers' releases, Electoral Rolls, Election results and allied publications, internal assessment, surveys, estimates and analysis. Therefore, certain adjustment of data at micro level may have been done to arrive closer to the macro data.
4. Data have been provided on an "As Is" and "As AVAILABLE" basis
5. The colours shown in the maps or diagram and charts of a particular party, alliance or AC are indicative and do not represent them.
6. This publication which includes maps, sheets, graphs and data would be the property under copyright of Datanet only. The user may use these for its internal study, analysis and research purposes. It's public display, re-selling or any commercial uses by the user are not allowed.
7. Datanet has taken due care and caution in compilation and processing of data and allied information, but does not guarantee the accuracy, adequacy or completeness of any information/analysis and will be not responsible for any errors or omissions or for the results obtained from the use of such information/analysis.
8. All the contents for the publication have been culled from various authentic sources and Datanet reasonably believes such sources to be reliable, but does not make any representations, express or implied as to the accuracy or fitness of use of such information. The information or contents of the information/analysis do not constitute advice and should not be relied upon in making (or refraining from making) any decision. Any reliance placed upon the information provided by Datanet is the sole responsibility and strictly at the user's risk.
9. In no event will Datanet be liable for any damages (including, without limitation, damages for loss of business projects, or loss of profits) arising in contract, tort or otherwise from the use of or inability to use any of its contents, or from any action taken (or refrained from being taken) as a result of using the analysis or any of its contents. Datanet its directors, owners, editors, officials, employees, distributor and agents or any associate will not be liable for any errors in the information contained or any consequences arising from the use of the contents of the provided information/analysis.
10. If any provision of these terms and conditions is held invalid or illegal or unenforceable for any reason by any court of competent jurisdiction, such provision shall be severed and the remainder of provisions of the terms and conditions shall continue in full force and effect as if the Term of Use had been executed with the invalid, illegal or unenforceable provision eliminated.
11. If there are any discrepancies in the information provided, please bring it to attention of Datanet for suitable rectification measures.

**Buy Online This Complete Book At
Datanet India eBooks Store**

www.indiastatpublications.com

or go directly at

**[http://www.indiastatpublications.com/
Assembly_factbook/Uttar Pradesh/Bhadohi/ Aurai](http://www.indiastatpublications.com/Assembly_factbook/Uttar%20Pradesh/Bhadohi/Aurai)**

 **indiastat**elections

ISBN : 978-93-5905-847-4



9 789359 058474