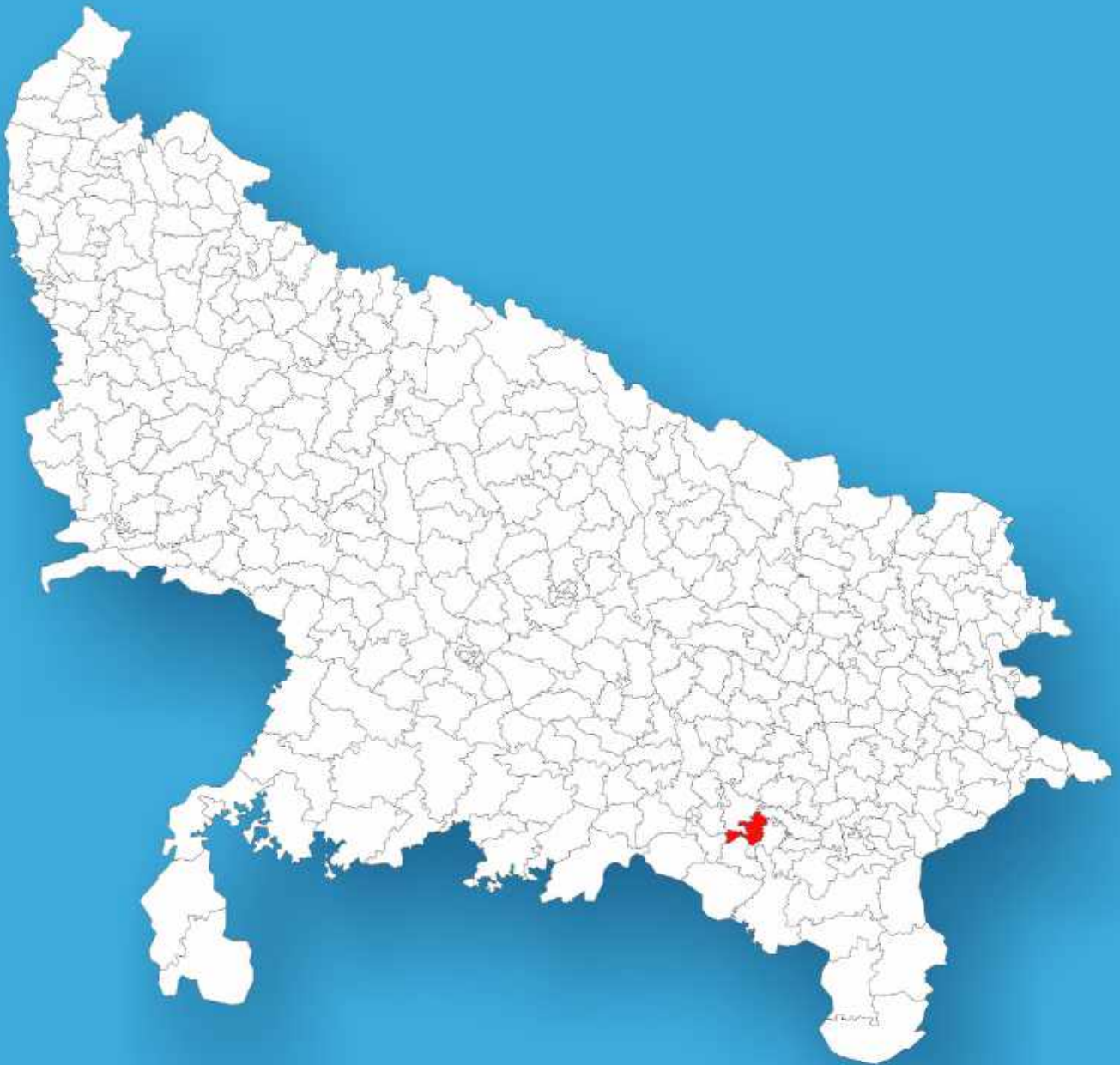




Uttar Pradesh

Assembly Factbook™

Handia Assembly Constituency



Key Electoral Data of Handia
Assembly Constituency (Vidhan Sabha)

Uttar Pradesh
Assembly FactbookTM
Handia Assembly Constituency



Handia Vidhan Sabha

Editor & Director

Dr. R.K. Thukral

Research Editor

Dr. Shafeeq Rahman

**Compiled, Researched and Published by
Datanet India Pvt. Ltd.**

D-100, 1st Floor,

Okhla Industrial Area, Phase-I,

New Delhi- 110020.

Ph.: 91-11- 43580781-84

Email : support@indiastatpublications.com

Website : www.indiastatelections.com

Online Book Store :

www.indiastatpublications.com

Report No. : AFB/UP-258-0125

ISBN : 978-93-5905-622-7

First Edition : January, 2018

Eighth Updated Edition : January, 2025

Price : Rs.11500/-

US\$ 310

© Datanet India Pvt. Ltd.

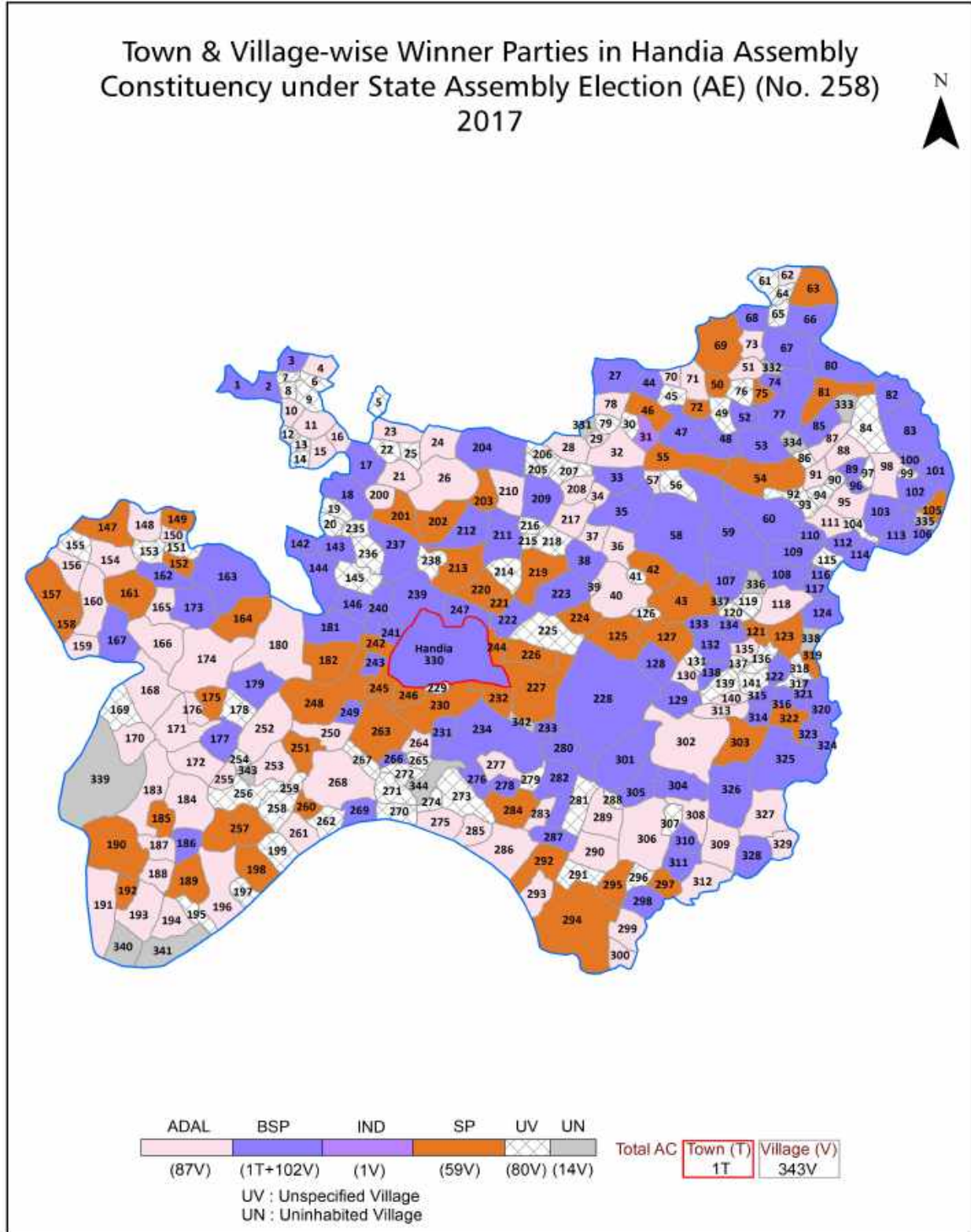
All rights reserved. No part of this book may be reproduced, stored in a retrieval system or transmitted in any form or by any means, mechanical photocopying, photographing, scanning, recording or otherwise without the prior written permission of the publisher. Please refer to Disclaimer at page no. 318 for the use of this publication.

Printed in India

Contents

No.	Particulars	Page No.
	Introduction	
1	Assembly Constituency - (Vidhan Sabha) at a Glance Features of Assembly as per Delimitation Commission of India (2008)	1-2
	Location and Political Maps	
2	Location Map Boundaries of Assembly Constituency - (Vidhan Sabha) in District Boundaries of Assembly Constituency under Parliamentary Constituency - (Lok Sabha) Town & Village-wise Winner Parties-2024, 2022, 2019, 2017, 2014, 2012 and 2009	3-11
	Administrative Setup (2011)	
3	District Sub-district Towns Villages Inhabited Villages Uninhabited Villages Village Panchayat Intermediate Panchayat	12-28
	Demographics (2011)	
4	Population Households Rural/Urban Population Towns and Villages by Population Size Sex Ratio (Total & 0-6 Years) Religious Population Social Population Literacy Rate	29-30
	Electoral Features	
5	Important Dates of Last Elections Held Electors by Gender Service Electors Voters Voters Turnout Polling Stations & Average Number of Electors per Polling Station Electors by Age Group Present Elected Representatives	31-36
	Historical Summary Election Results	
6	Vote Share of Major Parties Winning Margin (Number & Percentage) Polarity of Parties Summary Result of Assembly Segment of Parliamentary Election 2024, 2019, 2014, 2009, 2004 and 1999 Summary Result of Assembly Elections 2022, 2017, 2012, 2007, 2002, 1996, 1993, 1991, 1989, 1985, 1980, 1977, 1974, 1969, 1967 and 1952	37-60
	Polling Station Level Election Results	
7	Name and Number of Polling Station 2024, 2022, 2019, 2017, 2014, 2012 and 2009 Polling Station-wise Electors, Voters & Voters Turnout 2024, 2022, 2019, 2017, 2014, 2012 and 2009 Polling Station wise Elections Results 2024, 2022, 2019, 2017, 2014, 2012 and 2009	61-278
8	Panchayat and Local Bodies Election Results Panchayat Result 2015	279-296
	Share of Assembly Constituency	
9	Share of Assembly Constituency - (Vidhan Sabha) in State, District and Parliamentary Constituency - (Lok Sabha)	297
	Socio-Economic Amenities (2011)	
10	Access to Administrative Units Agricultural, Manufacturing and Industrial Commodities Demographic Indicators Education Health & Manpower Drinking Water Supply Sanitation Entertainment and Recreations Infrastructure Power Food Allocation Distribution and Marketing of Agriculture Commodities Infrastructure Transport and Road Infrastructure Communication Banking and Financial Services Land Use Irrigation Source	299-313
11	Abbreviation & Sources	314-317
12	Disclaimer	318

Location & Political Map



Administrative Setup

List of Village Panchayat & Intermediate Panchayat (Block) Name - 2011

Village Name	Village Panchayat Name	Intermediate Panchayat Name
Ahiri	Ahiri	Handia
Amepur	Anipur	Dhanupur
Amilaouti	Pipari	Handia
Amora	Amora	Saidabad
Anjana	Anjana	Saidabad
Annaw	Ghatampur	Handia
Arai	Arahi	Handia
Arav	Bankata	Dhanupur
Arhani	Adrani	Dhanupur
Arjun Patti	Arjunpatti	Handia
Asawa Dautapur	Aswadaudpur	Handia
Ataraora Girdh Kot	Sansaripur	Dhanupur
Ataraura	Atraura	Handia
Avarata	Awarata	Saidabad
Avran	Aura	Handia
Awasanpur	Ausanpur	Handia
Baboori Ban	Pipari	Handia
Badhaya	Asepur	Saidabad
Badika	Bajaha	Saidabad
Bag Krishna	Vanpurwa	Dhanupur
Bagaha	Kurakath Bagaha	Handia
Baharpur	Garwa	Saidabad
Bahoranpur	Bhelasi	Handia
Bajaha Mishran	Bajaha Misran	Saidabad
Bakhtiyara	Bakhtiyara	Dhanupur
Bala	Bala	Handia
Bamaila	Bagela	Handia
Bandi Patti	Baki Patti	Dhanupur
Banpurawa Saraipitha	Banpurwa Saraipitha	Dhanupur

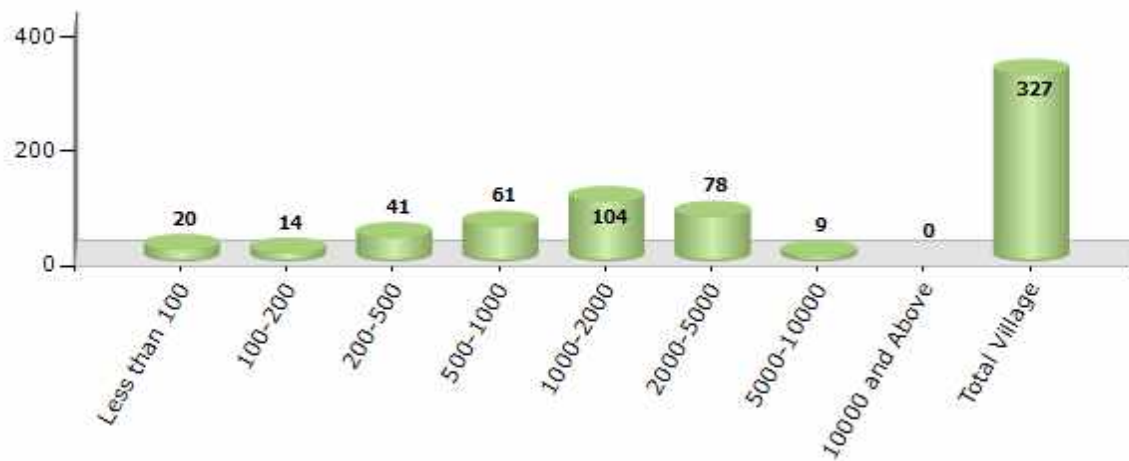
Contd....

Demographics

Number of Villages by Population Size - 2011

Less than 100	100-200	200-500	500-1000	1000-2000	2000-5000	5000-10000	10000 and Above	Total Village
20	14	41	61	104	78	9	0	327

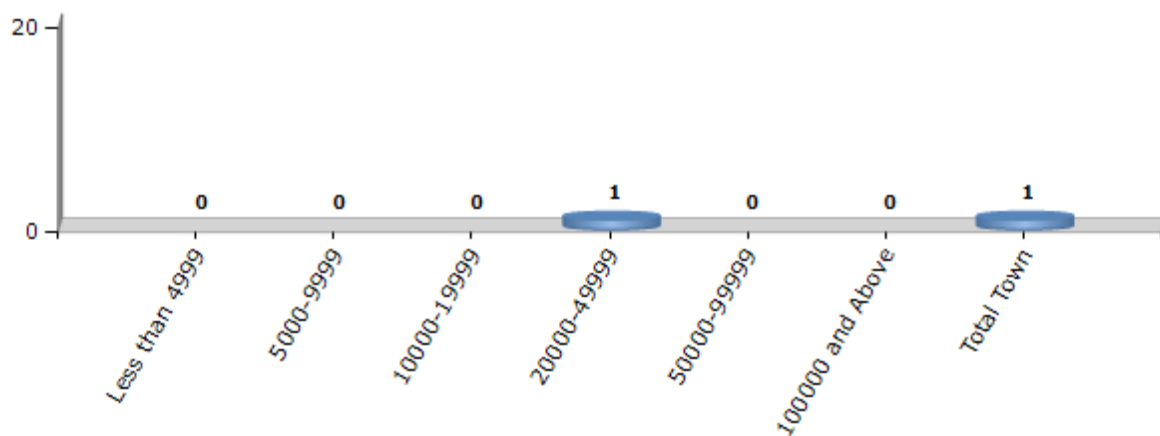
Number of Villages by Population Size - 2011



Number of Towns by Population Size - 2011

Less than 4999	5000-9999	10000-19999	20000-49999	50000-99999	100000 and Above	Total Town
0	0	0	1	0	0	1

Number of Towns by Population Size - 2011



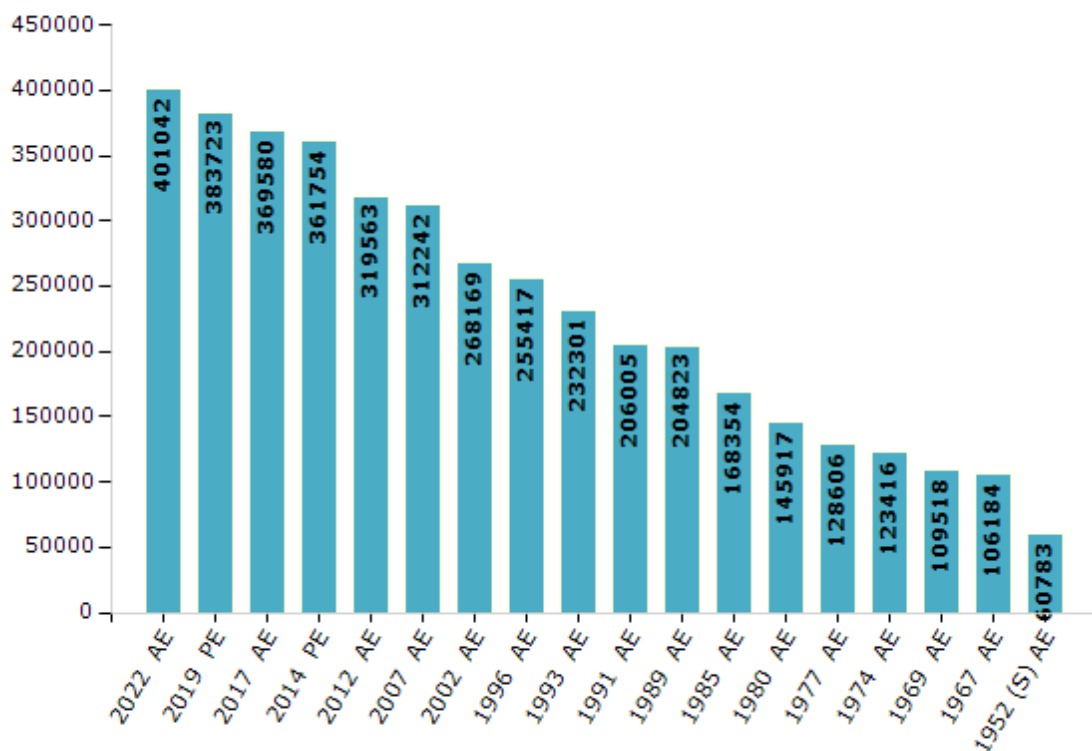
Electoral Features

Electors by Male & Female

Year	Male	Female	Others	Total
2022 AE	217232	183754	56	401042
2019 PE	209685	173989	49	383723
2017 AE	-	-	-	369580
2014 PE	201777	159934	43	361754
2012 AE	177924	141600	39	319563
2009 PE	-	-	-	-
2007 AE	170452	141790	-	312242
2004 PE	-	-	-	-
2002 AE	145770	122399	-	268169
1999 PE	-	-	-	-
1996 AE	140481	114936	-	255417
1993 AE	127832	104469	-	232301

Year	Male	Female	Others	Total
1991 AE	113373	92632	-	206005
1989 AE	112727	92096	-	204823
1985 AE	92595	75759	-	168354
1980 AE	80270	65647	-	145917
1977 AE	70743	57863	-	128606
1974 AE	67935	55481	-	123416
1969 AE	60239	49279	-	109518
1967 AE	-	-	-	106184
1962 AE	-	-	-	-
1957 AE	-	-	-	-
1952 (S) AE	-	-	-	60783

Number of Electors



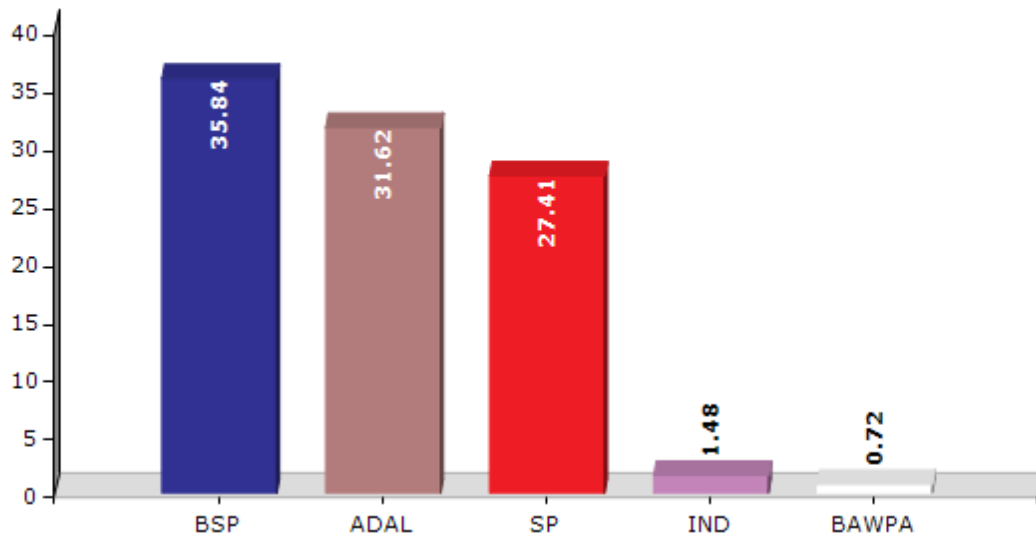
Note : AE : Assembly Election, PE : Assembly Segment of Parliamentary Election, (S) : Handia South

Historical Summary Election Results

Summary Result of Assembly Election - 2017

Candidate Name	Party	Votes	Votes %
Hakim Lal Bind	BSP	72446	35.84
Pramila Tripathi	ADAL	63920	31.62
Nidhi Yadav	SP	55403	27.41
Awadhesh Kumar Tiwari	IND	2995	1.48
Mithai Lal	BAWPA	1448	0.72
Vijay Yadav	RLD	1349	0.67
Prabhat Tripathi	IND	973	0.48
Sneh Lata Yadav	NAVSAD	588	0.29
Mangala Prasad	IND	587	0.29
	NOTA	2414	1.19

Votes Percentage of Top Parties - 2017



Polling Station Level Election Results

Number and Name of Polling Stations (PS) (2022)

Number of Polling Stations	Name of Polling Stations	Number of Polling Stations	Name of Polling Stations
1	Prathmik Vidyalay Hasanpur	22	Prathmik Vidyalay Damgadha South
2	Prathmik Vidyalay Yaseenpur North	23	Prathmik Vidyalay0 Revathu East
3	Prathmik Vidyalay Yaseenpur South	24	Prathmik Vidyalay0 Revathu North
4	Prathmik Vidyalay Yasinpur Middle	25	Prathmik Vidyalay Revathu West
5	Prathmik Vidyalay Thariya North	26	Prathmik Vidyalay Chaknandu North
6	Prathmik Vidyalay Thariya South	27	Prathmik Vidyalay Chaknandu South
7	Prathmik Vidyalay Saray Alam A0 Ta0 Utaraon East	28	Prathmik Vidyalay Arjun Patti East
8	Prathmik Vidyalay Saray Alam A0 Ta0 Utaraon West	29	Prathmik Vidyalay Arjun Patti West
9	Prathmik Vidyalay Saray Huse	30	Prathmik Vidyalay Khanapur
10	Pachayatghar Chakmohammad Amin	31	Prathmik Vidyalay Siyadeeh North
11	Prathmik Vidyalay Katahara North	32	Prathmik Vidyalay Siyadeeh South
12	Prathmik Vidyalay Kathara Middle	33	Prathmik Vidyalay Siyadeeh West
13	Prathmik Vidyalay0 Kathara South	34	Prathmik Vidyalay Dhaurahara East
14	Prathmik Vidyalay Ghatampur East	35	Prathmik Vidyalay Dhaurahara West
15	Prathmik Vidyalay Ghatampur West	36	Prathmik Vidyalay Dhaurahara North
16	Prathmik Vidyalay Dighauta East	37	Prathmik Vidyalay Saray Pitha North
17	Prathmik Vidyalay Dighauta West	38	Prathmik Vidyalay Saray Pitha South
18	Prathmik Vidyalay Dighauta North	39	Prathmik Vidyalay Saray Pitha West
19	Prathmik Vidyalay Damgadha East	40	Unior High School Shahipur East
20	Prathmik Vidyalay Damgadha North	41	Junior High School Shahipur West
21	Prathmik Vidyalay Damgadha West	42	Prathmik Vidyalay Dharupur

Contd....

Polling Station Level Election Results

Polling Station-wise Votes Secured by Overall Top Five Parties in Handia Assembly in Assembly Election (AE) under Bhadohi Parliamentary Constituency in Uttar Pradesh (2022)

Number of Polling Station	Winner - Hakim Lal Bind (SP)	Runner-up - Prashant Kumar Singh Rahul (NINSHAD)	3rd - Narendra Kumar Urf Munna Tripathi (BSP)	4th - Gulab Chandra (JANADIP)	5th - Lal Sahab (IND)	NOTA	Other	Total Votes Secured
36	52	377	16	50	1	3	17	516
37	369	275	29	2	14	5	29	723
38	168	302	24	36	3	4	23	560
39	176	182	77	5	6	1	14	461
40	78	215	175	3	4	13	16	504
41	346	144	19	1	5	4	12	531
42	59	214	47	2	2	1	10	335
43	167	157	14	15	1	1	18	373
44	203	139	26	0	2	1	11	382
45	192	157	23	30	2	2	9	415
46	35	67	76	4	2	2	7	193
47	30	184	248	19	2	8	14	505
48	192	318	171	0	6	5	14	706
49	175	177	3	1	1	2	5	364
50	99	205	77	14	2	3	9	409
51	184	168	148	13	3	8	25	549
52	97	206	31	5	13	4	12	368
53	193	92	63	3	30	6	19	406
54	268	90	2	1	8	4	16	389
55	143	64	111	3	6	3	16	346
56	84	65	90	8	3	6	6	262
57	176	54	42	22	2	7	10	313
58	114	260	82	42	2	4	21	525
59	24	181	107	4	0	3	11	330
60	188	167	130	0	4	2	12	503
61	88	321	159	0	5	10	22	605
62	107	271	71	1	3	1	23	477
63	408	177	24	0	7	4	13	633
64	289	228	22	3	3	2	13	560
65	338	179	13	0	7	2	12	551
66	192	179	93	11	2	1	14	492
67	349	129	84	3	8	8	17	598
68	125	233	21	1	2	4	10	396
69	207	188	14	5	5	3	16	438
70	56	175	176	0	1	8	27	443

Contd....

Polling Station Level Election Results

Winner, Runner-up and 3rd Party Position & Winning Margin According to Polling Stations in Handia Assembly in Assembly Election (AE) under Bhadohi Parliamentary Constituency in Uttar Pradesh (2022)

Polling Station Number	Winner Party	Winner Votes (%)	Runner-up Party	Runner-up Votes (%)	Winning Margin Votes (%)	Third Party	Third Party Votes (%)	Other Votes (%)
71	SP	197 (52.67)	NINSHAD	162 (43.32)	35 (9.35)	PMSF	4 (1.07)	11 (2.94)
72	NINSHAD	148 (62.45)	AAP	68 (28.69)	80 (33.76)	BSP	15 (6.33)	6 (2.53)
73	NINSHAD	164 (61.42)	AAP	67 (25.09)	97 (36.33)	SP	16 (5.99)	20 (7.49)
74	NINSHAD	229 (59.79)	BSP	115 (30.03)	114 (29.76)	SP	13 (3.39)	26 (6.79)
75	SP	238 (41.32)	JANADIP	152 (26.39)	86 (14.93)	NINSHAD	144 (25)	42 (7.29)
76	SP	292 (59.35)	NINSHAD	102 (20.73)	190 (38.62)	BSP	67 (13.62)	31 (6.3)
77	NINSHAD	118 (45.21)	SP	76 (29.12)	42 (16.09)	JANADIP	56 (21.46)	11 (4.21)
78	SP	329 (67.7)	NINSHAD	80 (16.46)	249 (51.24)	BSP	48 (9.88)	29 (5.97)
79	SP	339 (59.79)	NINSHAD	187 (32.98)	152 (26.81)	BSP	22 (3.88)	19 (3.35)
80	SP	192 (43.05)	NINSHAD	150 (33.63)	42 (9.42)	BSP	86 (19.28)	18 (4.04)
81	NINSHAD	174 (56.31)	BSP	70 (22.65)	104 (33.66)	SP	47 (15.21)	18 (5.83)
82	NINSHAD	176 (36.51)	SP	136 (28.22)	40 (8.29)	BSP	99 (20.54)	71 (14.73)
83	SP	225 (46.2)	BSP	124 (25.46)	101 (20.74)	NINSHAD	106 (21.77)	32 (6.57)
84	SP	403 (74.22)	NINSHAD	81 (14.92)	322 (59.3)	BSP	37 (6.81)	22 (4.05)
85	SP	487 (76.57)	NINSHAD	61 (9.59)	426 (66.98)	BSP	60 (9.43)	28 (4.4)
86	NINSHAD	278 (68.3)	BSP	90 (22.11)	188 (46.19)	SP	26 (6.39)	13 (3.19)
87	NINSHAD	229 (48.72)	BSP	96 (20.43)	133 (28.29)	SP	90 (19.15)	55 (11.7)
88	SP	193 (47.07)	NINSHAD	134 (32.68)	59 (14.39)	BSP	68 (16.59)	15 (3.66)
89	SP	213 (48.63)	NINSHAD	145 (33.11)	68 (15.52)	BSP	45 (10.27)	35 (7.99)
90	NINSHAD	228 (39.04)	SP	186 (31.85)	42 (7.19)	BSP	124 (21.23)	46 (7.88)
91	NINSHAD	257 (58.54)	SP	90 (20.5)	167 (38.04)	BSP	57 (12.98)	35 (7.97)
92	NINSHAD	192 (50.13)	SP	132 (34.46)	60 (15.67)	BSP	31 (8.09)	28 (7.31)
93	NINSHAD	184 (41.72)	SP	164 (37.19)	20 (4.53)	BSP	59 (13.38)	34 (7.71)
94	SP	416 (73.24)	NINSHAD	89 (15.67)	327 (57.57)	BSP	38 (6.69)	25 (4.4)
95	SP	256 (43.99)	NINSHAD	241 (41.41)	15 (2.58)	BSP	55 (9.45)	30 (5.15)
96	NINSHAD	295 (48.68)	SP	144 (23.76)	151 (24.92)	BSP	126 (20.79)	41 (6.77)
97	NINSHAD	252 (53.62)	SP	161 (34.26)	91 (19.36)	BSP	40 (8.51)	17 (3.62)
98	SP	263 (47.82)	NINSHAD	137 (24.91)	126 (22.91)	BSP	119 (21.64)	31 (5.64)
99	BSP	267 (45.72)	NINSHAD	193 (33.05)	74 (12.67)	SP	95 (16.27)	29 (4.97)
100	SP	139 (53.67)	NINSHAD	81 (31.27)	58 (22.4)	JANADIP	24 (9.27)	15 (5.79)
101	NINSHAD	235 (65.83)	SP	58 (16.25)	177 (49.58)	BSP	35 (9.8)	29 (8.12)
102	BSP	321 (67.3)	NINSHAD	59 (12.37)	262 (54.93)	SP	55 (11.53)	42 (8.81)
103	NINSHAD	236 (70.24)	SP	48 (14.29)	188 (55.95)	BSP	35 (10.42)	17 (5.06)
104	SP	507 (70.03)	NINSHAD	134 (18.51)	373 (51.52)	BSP	56 (7.73)	27 (3.73)
105	SP	221 (35.59)	BSP	184 (29.63)	37 (5.96)	NINSHAD	170 (27.38)	46 (7.41)

Contd....

Socio-Economic Amenities - Rural

Access to Education Facilities

Particulars	Number of Villages (% of Population)				
	Available	Not Available	If Not Available (Distance of Nearest Facility)		
			A	B	C
Govt. Primary School	155 (67)	174 (33)	86 (11)	1 (0)	0 (0)
Private Primary School	24 (18)	305 (82)	2 (0)	0 (0)	0 (0)
Govt. Middle School	83 (43)	246 (57)	123 (26)	11 (3)	1 (1)
Private Middle School	25 (18)	304 (82)	23 (4)	2 (1)	1 (0)
Govt. Secondary School	39 (26)	290 (74)	101 (24)	20 (4)	3 (1)
Private Secondary School	20 (16)	309 (84)	65 (16)	7 (3)	1 (0)
Govt. Senior Secondary School	19 (18)	310 (82)	92 (23)	40 (9)	8 (2)
Private Senior Secondary School	15 (14)	314 (86)	63 (17)	12 (5)	1 (0)
Govt. Arts and Science Degree College	0 (0)	329 (100)	50 (14)	53 (13)	40 (14)
Private Arts and Science Degree College	0 (0)	329 (100)	32 (10)	25 (7)	8 (2)
Govt. Engineering College	0 (0)	329 (100)	15 (5)	38 (10)	90 (27)
Private Engineering College	0 (0)	329 (100)	16 (4)	30 (10)	22 (6)
Govt. Medicine College	0 (0)	329 (100)	23 (6)	38 (12)	112 (33)
Private Medicine College	0 (0)	329 (100)	7 (2)	4 (0)	8 (3)
Govt. Management Institute	0 (0)	329 (100)	6 (1)	22 (5)	112 (35)
Private Management Institute	0 (0)	329 (100)	3 (1)	1 (0)	6 (2)
Govt. Polytechnic	0 (0)	329 (100)	15 (4)	52 (15)	128 (37)
Private Polytechnic	0 (0)	329 (100)	1 (0)	2 (1)	0 (0)
Govt. Vocational Training School/ITI	0 (0)	329 (100)	9 (3)	20 (6)	162 (51)
Private Vocational Training School/ITI	0 (0)	329 (100)	2 (1)	0 (0)	1 (0)
Govt. Non Formal Training Centre	0 (0)	329 (100)	9 (3)	15 (4)	109 (35)
Private Non Formal Training Centre	0 (0)	329 (100)	0 (0)	1 (1)	0 (0)
Govt. School For Disabled	0 (0)	329 (100)	2 (0)	5 (2)	95 (32)
Private School For Disabled	0 (0)	329 (100)	0 (0)	0 (0)	0 (0)
Government Others	0 (0)	329 (100)	0 (0)	1 (0)	23 (8)
Private Others	0 (0)	329 (100)	0 (0)	0 (0)	0 (0)

Note : Distance A : Less than 5 km; B : Between 5-10 km; C : 10+ km.; Source : Data Analysis is based on 2011 Census.

DISCLAIMER

The Terms of Use and Disclaimer of Datanet India Private Limited (hereinafter referred to as "Datanet") for use of this analysis report of **Handia Assembly Constituency (Handia Vidhan Sabha)** :-

1. **Assembly Factbook™** is a Registered Trade Mark owned by Datanet.
2. All the maps are sketched and graphical representation only and have not been drawn to the scale and also not to represent the actual geographical area or boundary of the unit.
3. The data for the aforesaid analysis is based on authentic sources and has been culled from the various publications of Census, CSO and NSSO for district and block level data, various central and state government departments, Central & State Elections Commissions and the concerned Returning Officers' releases, Electoral Rolls, Election results and allied publications, internal assessment, surveys, estimates and analysis. Therefore, certain adjustment of data at micro level may have been done to arrive closer to the macro data.
4. Data have been provided on an "As Is" and "As AVAILABLE" basis
5. The colours shown in the maps or diagram and charts of a particular party, alliance or AC are indicative and do not represent them.
6. This publication which includes maps, sheets, graphs and data would be the property under copyright of Datanet only. The user may use these for its internal study, analysis and research purposes. It's public display, re-selling or any commercial uses by the user are not allowed.
7. Datanet has taken due care and caution in compilation and processing of data and allied information, but does not guarantee the accuracy, adequacy or completeness of any information/analysis and will be not responsible for any errors or omissions or for the results obtained from the use of such information/analysis.
8. All the contents for the publication have been culled from various authentic sources and Datanet reasonably believes such sources to be reliable, but does not make any representations, express or implied as to the accuracy or fitness of use of such information. The information or contents of the information/analysis do not constitute advice and should not be relied upon in making (or refraining from making) any decision. Any reliance placed upon the information provided by Datanet is the sole responsibility and strictly at the user's risk.
9. In no event will Datanet be liable for any damages (including, without limitation, damages for loss of business projects, or loss of profits) arising in contract, tort or otherwise from the use of or inability to use any of its contents, or from any action taken (or refrained from being taken) as a result of using the analysis or any of its contents. Datanet its directors, owners, editors, officials, employees, distributor and agents or any associate will not be liable for any errors in the information contained or any consequences arising from the use of the contents of the provided information/analysis.
10. If any provision of these terms and conditions is held invalid or illegal or unenforceable for any reason by any court of competent jurisdiction, such provision shall be severed and the remainder of provisions of the terms and conditions shall continue in full force and effect as if the Term of Use had been executed with the invalid, illegal or unenforceable provision eliminated.
11. If there are any discrepancies in the information provided, please bring it to attention of Datanet for suitable rectification measures.

Buy Online This Complete Book At
Datanet India eBooks Store

www.indiastatpublications.com

or go directly at

[http://www.indiastatpublications.com/
Assembly_factbook/Uttar Pradesh/Bhadohi/ Handia](http://www.indiastatpublications.com/Assembly_factbook/Uttar%20Pradesh/Bhadohi/Handia)

 **indiastat**elections

ISBN - 978-93-5905-622-7



9 789359 105622