



Uttar Pradesh

Assembly Factbook™

Pratappur Assembly Constituency



Key Electoral Data of Pratappur
Assembly Constituency (Vidhan Sabha)



indiastatpublications

Uttar Pradesh

Assembly Factbook™

Pratappur Assembly Constituency



Pratappur Vidhan Sabha

Editor & Director

Dr. R.K. Thukral

Research Editor

Dr. Shafeeq Rahman

**Compiled, Researched and Published by
Datanet India Pvt. Ltd.**

D-100, 1st Floor,

Okhla Industrial Area, Phase-I,

New Delhi- 110020.

Ph.: 91-11- 43580781-84

Email : support@indiastatpublications.com

Website : www.indiastatelections.com

Online Book Store :

www.indiastatpublications.com

Report No. : AFB/UP-257-0125

ISBN : 978-93-5822-636-2

First Edition : January, 2018

Eighth Updated Edition : January, 2025

Price : Rs.11500/-

US\$ 310

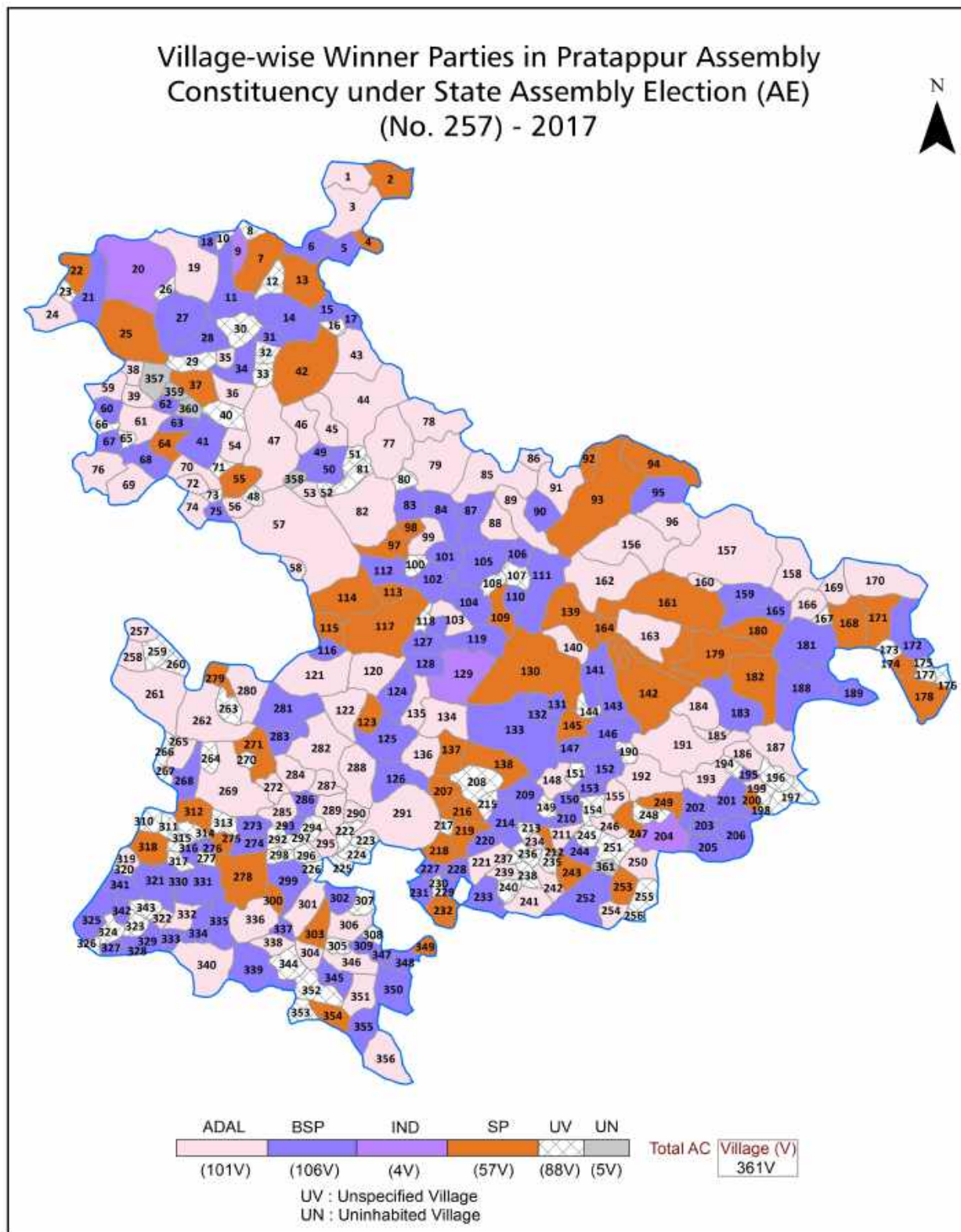
© Datanet India Pvt. Ltd.

All rights reserved. No part of this book may be reproduced, stored in a retrieval system or transmitted in any form or by any means, mechanical photocopying, photographing, scanning, recording or otherwise without the prior written permission of the publisher. Please refer to Disclaimer at page no. 334 for the use of this publication.

Printed in India

No.	Particulars	Page No.
	Introduction	
1	Assembly Constituency - (Vidhan Sabha) at a Glance Features of Assembly as per Delimitation Commission of India (2008)	1-2
	Location and Political Maps	
2	Location Map Boundaries of Assembly Constituency - (Vidhan Sabha) in District Boundaries of Assembly Constituency under Parliamentary Constituency - (Lok Sabha) Village-wise Winner Parties-2024, 2022, 2019, 2017, 2014, 2012 and 2009	3-11
	Administrative Setup (2011)	
3	District Sub-district Towns Villages Inhabited Villages Uninhabited Villages Village Panchayat Intermediate Panchayat	12-30
	Demographics (2011)	
4	Population Households Rural/Urban Population Villages by Population Size Sex Ratio (Total & 0-6 Years) Religious Population Social Population Literacy Rate	31-32
	Electoral Features	
5	Important Dates of Last Elections Held Electors by Gender Service Electors Voters Voters Turnout Polling Stations & Average Number of Electors per Polling Station Electors by Age Group Present Elected Representatives	33-38
	Historical Summary Election Results	
6	Vote Share of Major Parties Winning Margin (Number & Percentage) Polarity of Parties Summary Result of Assembly Segment of Parliamentary Election 2024, 2019, 2014, 2009, 2004 and 1999 Summary Result of Assembly Elections 2022, 2017, 2012, 2007, 2002, 1996, 1993, 1991, 1989, 1985, 1980, 1977, 1974, 1969 and 1967	39-61
	Polling Station Level Election Results	
7	Name and Number of Polling Station 2024, 2022, 2019, 2017, 2014, 2012 and 2009 Polling Station-wise Electors, Voters & Voters Turnout 2024, 2022, 2019, 2017, 2014, 2012 and 2009 Polling Station wise Elections Results 2024, 2022, 2019, 2017, 2014, 2012 and 2009	62-292
8	Panchayat and Local Bodies Election Results Panchayat Result 2015	293-312
	Share of Assembly Constituency	
9	Share of Assembly Constituency - (Vidhan Sabha) in State, District and Parliamentary Constituency - (Lok Sabha)	313
	Socio-Economic Amenities (2011)	
10	Access to Administrative Units Agricultural, Manufacturing and Industrial Commodities Demographic Indicators Education Health & Manpower Drinking Water Supply Sanitation Entertainment and Recreations Infrastructure Power Food Allocation Distribution and Marketing of Agriculture Commodities Infrastructure Transport and Road Infrastructure Communication Banking and Financial Services Land Use Irrigation Source	315-329
11	Abbreviation & Sources	330-333
12	Disclaimer	334

Location & Political Map



Administrative Setup

List of Village Panchayat & Intermediate Panchayat (Block) Name - 2011

Village Name	Village Panchayat Name	Intermediate Panchayat Name
Aalemau	Sarai Daud Urf Dhaqpura 0238	Phulpur
Agahua	Agahua 0227	Phulpur
Agra Patti	Agra Patti 0254	Phulpur
Ajehara	Hebatpur	Saidabad
Akabarpur Miyanpatti	Sibeli	Saidabad
Akabarpur Mugarason	Nawali	Saidabad
Alawalpur	Mohiuddinpur	Pratappur
Amiliya	Amiliya 0223	Phulpur
Antaraura Ta. Basagit	Atraura	Saidabad
Anuva	Anuva	Pratappur
Ara Kalan	Arakalan	Saidabad
Ara Khurd	Ara Khurd	Pratappur
Arwansimai Bahadurgarh	Arwansimai Bahadurgarh 0255	Phulpur
Atamadpur Urf Mishrapur	Gadaur	Phulpur
Atar Suiya	Atarsaia	Pratappur
Atraura	Atraura 0247	Phulpur
Baboopur Belo	Babu Pur Bealo	Pratappur
Babupur Sathar	Ranpur	Dhanupur
Babuwapur	Jalalapur	Saidabad
Bagadaha Urf Pure Vikramshah	Bagdhha Pura Vikramsha	Pratappur
Bagdaha Hawasabad	Bagdhha Hawasa Bad	Pratappur
Baghapur	Pure Mishra	Pratappur
Bagheri	Bagheri	Pratappur
Bahupur	Bahupur	Dhanupur
Baldiha	Balidhaa	Saidabad
Balipur	Mahtikar	Saidabad
Balkranpur Mai Kasrawe	Balkranpur Mai Kasrawe 0285	Phulpur
Barana	Jahri	Pratappur
Baranpur	Payarepur	Saidabad

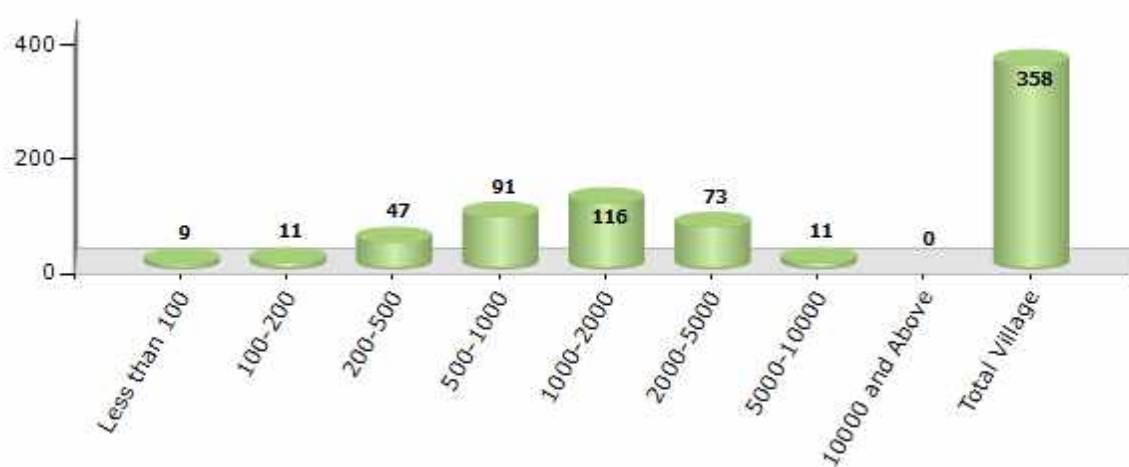
Contd....

Demographics

Number of Villages by Population Size - 2011

Less than 100	100-200	200-500	500-1000	1000-2000	2000-5000	5000-10000	10000 and Above	Total Village
9	11	47	91	116	73	11	0	358

Number of Villages by Population Size - 2011

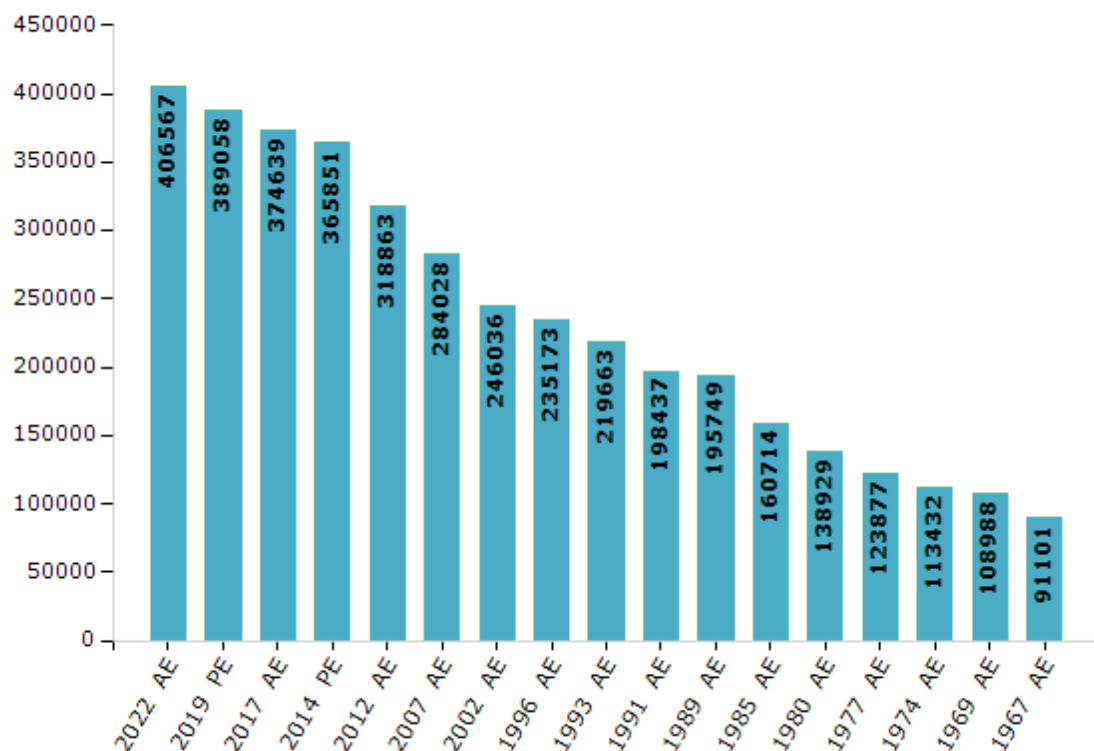


Electoral Features

Electors by Male & Female

Year	Male	Female	Others	Total	Year	Male	Female	Others	Total
2022 AE	219886	186640	41	406567	1991 AE	109210	89227	-	198437
2019 PE	211877	177147	34	389058	1989 AE	107596	88153	-	195749
2017 AE	-	-	-	374639	1985 AE	88393	72321	-	160714
2014 PE	202389	163430	32	365851	1980 AE	76416	62513	-	138929
2012 AE	174868	143966	29	318863	1977 AE	68123	55754	-	123877
2009 PE	-	-	-	-	1974 AE	62328	51104	-	113432
2007 AE	152456	131572	-	284028	1969 AE	60054	48934	-	108988
2004 PE	-	-	-	-	1967 AE	-	-	-	91101
2002 AE	132333	113703	-	246036	1962 AE	-	-	-	-
1999 PE	-	-	-	-	1957 AE	-	-	-	-
1996 AE	129346	105827	-	235173	1952 AE	-	-	-	-
1993 AE	120816	98847	-	219663					

Number of Electors



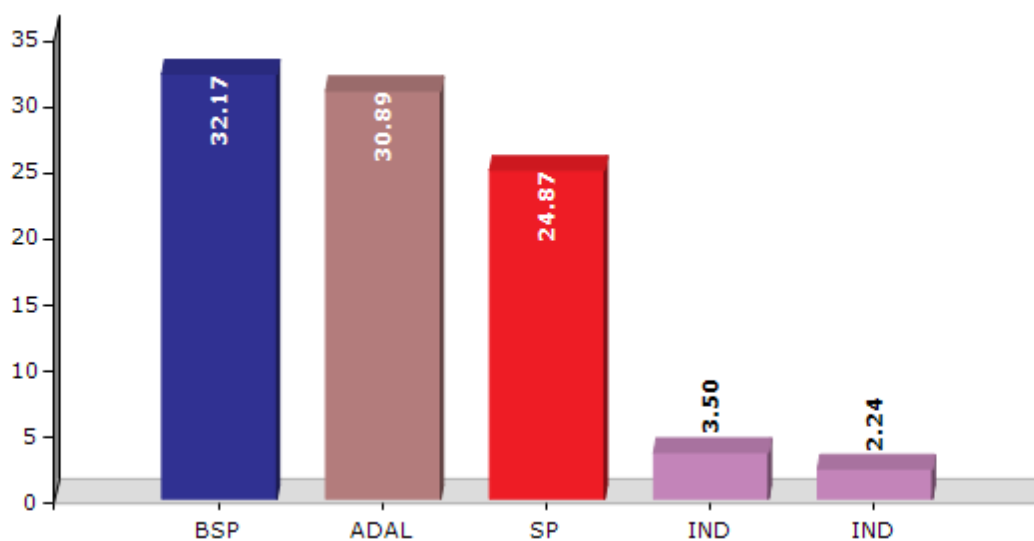
Note : AE : Assembly Election, PE : Assembly Segment of Parliamentary Election

Historical Summary Election Results

Summary Result of Assembly Election - 2017

Candidate Name	Party	Votes	Votes %
Mohd. Mujtaba Siddqui	BSP	66805	32.17
Karan Singh	ADAL	64151	30.89
Vijama Yadav	SP	51645	24.87
Santosh Yadav Army	IND	7264	3.5
Dr. K. L.Patel	IND	4658	2.24
Pushpraj Singh	SARSAMP	2020	0.97
Brijesh Kumar Pandey	IND	1640	0.79
Ratna Devi	IND	1393	0.67
Suresh Kumar	RLD	1217	0.59
Ram Kailash (R.K. Saroj)	IND	1156	0.56
Pankaj Kumar Singh	IND	1100	0.53
Mohammad Husain	RUC	686	0.33
Manoj Kumar Yadav	IND	630	0.3
Wasi Ahmad Urf Chand Bhai	PGSP	392	0.19
	NOTA	2916	1.4

Votes Percentage of Top Parties - 2017



Polling Station Level Election Results

Number and Name of Polling Stations (PS) (2022)

Number of Polling Stations	Name of Polling Stations	Number of Polling Stations	Name of Polling Stations
1	Junior Highschool Chamrupur Urf Nandaut South	22	Prathmik Vidyalay Latifpur West
2	Junior Highschool Chamrupur Urf Nandaut North	23	Prathmik Vidyalay Chak Bhikhari Urf Parsadeeh
3	Prathmik Vidyalay Chakra Alipur East	24	Prathmik Vidyalay Chak Kaji Auliya Urf Khojapur
4	Prathmik Vidyalay Chakra Alipur West	25	Prathmik Vidyalay Khvajagi Patti Urf Belha Bandh East
5	Prathmik Vidyalay Chak Afrad Urf Mubarakpur North	26	Prathmik Vidyalay Khvajagi Patti Urf Belha Bandh West
6	Prathmik Vidyalay Chak Afrad Urf Mubarakpur South	27	Prathmik Vidyalay Sauraha North
7	Prathmik Vidyalay Hansrajpur East	28	Prathmik Vidyalay Sauraha East
8	Prathmik Vidyalay Hansrajpur West	29	Prathmik Vidyalay Sauraha South
9	Prathmik Vidyalay Chak Ali Urf Pure Gopali	30	Prathmik Vidyalay Etmadpur Urf Mishrapur East
10	Prathmik Vidyalay Amiliya North	31	Prathmik Vidyalay Etmadpur Urf Mishrapur West
11	Prathmik Vidyalay Amiliya South	32	Prathmik Vidyalay Menhadipur Urf Pure Indra
12	Prathmik Vidyalay Saray Vrindavan Urf Chak Jani East	33	Prathmik Vidyalay Mohammadabad Urf Mailvan East
13	Prathmik Vidyalay Saray Vrindavan Urf Chak Jani West	34	Prathmik Vidyalay Mohammadabad Urf Mailvan West
14	Prathmik Vidyalay Saray Vrindavan Urf Chak Jani North	35	Prathmik Vidyalay Mailhan East
15	Prathmik Vidyalay Agara Patti East	36	Prathmik Vidyalay Mailhan West
16	Prathmik Vidyalay Agara Patti West	37	Prathmik Vidyalay Mailhan North
17	Prathmik Vidyalay Arvasi May Bahadur Garh East	38	Prathmik Vidyalay Sarva Deeh East
18	Prathmik Vidyalay Arvasi May Bahadur Garh South	39	Prathmik Vidyalay Sarva Deeh West
19	Prathmik Vidyalay Arvasi May Bahadur Garh North	40	Prathmik Vidyalay Khansar
20	Prathmik Vidyalay Harbhan Pur	41	Prathmik Vidyalay Chak Shekh Ahmad Urf Kusehata North
21	Prathmik Vidyalay Latifpur East	42	Prathmik Vidyalay Chak Shekh Ahmad Urf Kusehata South

Contd....

Polling Station Level Election Results

Polling Station-wise Votes Secured by Overall Top Five Parties in Pratappur Assembly in Assembly Election (AE) under Bhadohi Parliamentary Constituency in Uttar Pradesh (2022)

Number of Polling Station	Winner - Vijama Yadav (SP)	Runner-up - Rakesh Dhar Tripathi (ADAL)	3rd - Ghanshyam Pandey (BSP)	4th - Manju Maurya (JANADIP)	5th - Sanjay Tiwari (INC)	NOTA	Other	Total Votes Secured
36	171	208	11	4	2	0	27	423
37	247	227	91	0	3	6	49	623
38	325	134	25	0	3	0	40	527
39	215	225	60	6	3	1	44	554
40	272	228	91	6	8	1	66	672
41	220	136	80	5	1	5	60	507
42	253	157	48	1	5	2	23	489
43	84	115	42	1	3	3	18	266
44	150	267	70	3	0	1	50	541
45	174	102	63	0	2	1	14	356
46	169	301	28	3	1	1	37	540
47	201	254	89	8	6	3	36	597
48	156	287	30	0	3	1	41	518
49	385	37	91	0	4	3	7	527
50	249	115	122	6	3	1	34	530
51	224	146	125	3	3	2	37	540
52	343	131	83	1	5	2	36	601
53	350	151	115	1	1	0	19	637
54	155	223	32	3	3	3	26	445
55	438	109	105	5	3	0	22	682
56	456	108	56	2	6	1	29	658
57	316	99	212	9	8	0	41	685
58	134	97	137	1	2	3	30	404
59	206	112	120	1	1	1	20	461
60	281	199	102	8	2	4	31	627
61	166	222	156	4	5	0	32	585
62	163	234	21	4	4	4	66	496
63	197	52	33	4	0	3	14	303
64	134	126	35	1	1	0	28	325
65	155	108	92	3	2	1	18	379
66	265	11	39	26	1	3	17	362
67	77	421	26	2	2	2	53	583
68	287	105	25	9	3	0	23	452
69	66	269	77	3	1	2	32	450
70	167	204	76	15	16	2	34	514

Contd....

Polling Station Level Election Results

Winner, Runner-up and 3rd Party Position & Winning Margin According to Polling Stations in Pratappur Assembly in Assembly Election (AE) under Bhadohi Parliamentary Constituency in Uttar Pradesh (2022)

Polling Station Number	Winner Party	Winner Votes (%)	Runner-up Party	Runner-up Votes (%)	Winning Margin Votes (%)	Third Party	Third Party Votes (%)	Other Votes (%)
71	SP	175 (51.78)	ADAL	95 (28.11)	80 (23.67)	BSP	45 (13.31)	23 (6.8)
72	SP	181 (51.27)	ADAL	71 (20.11)	110 (31.16)	BSP	61 (17.28)	40 (11.33)
73	SP	277 (48.51)	ADAL	126 (22.07)	151 (26.44)	BSP	122 (21.37)	46 (8.06)
74	BSP	111 (33.84)	SP	104 (31.71)	7 (2.13)	ADAL	69 (21.04)	44 (13.41)
75	ADAL	227 (38.47)	SP	180 (30.51)	47 (7.96)	BSP	104 (17.63)	79 (13.39)
76	ADAL	237 (43.01)	SP	172 (31.22)	65 (11.79)	BSP	101 (18.33)	41 (7.44)
77	ADAL	329 (44.76)	SP	302 (41.09)	27 (3.67)	BSP	20 (2.72)	84 (11.43)
78	ADAL	335 (59.61)	SP	131 (23.31)	204 (36.3)	BSP	60 (10.68)	36 (6.41)
79	ADAL	332 (46.11)	SP	223 (30.97)	109 (15.14)	BSP	105 (14.58)	60 (8.33)
80	SP	396 (57.31)	ADAL	145 (20.98)	251 (36.33)	BSP	87 (12.59)	63 (9.12)
81	SP	336 (66.4)	ADAL	126 (24.9)	210 (41.5)	BSP	14 (2.77)	30 (5.93)
82	ADAL	265 (50.77)	SP	184 (35.25)	81 (15.52)	BSP	48 (9.2)	25 (4.79)
83	SP	225 (40.61)	ADAL	181 (32.67)	44 (7.94)	BSP	93 (16.79)	55 (9.93)
84	ADAL	247 (56.01)	SP	99 (22.45)	148 (33.56)	BSP	48 (10.88)	47 (10.66)
85	SP	302 (44.81)	ADAL	285 (42.28)	17 (2.53)	BSP	48 (7.12)	39 (5.79)
86	ADAL	275 (59.52)	BSP	87 (18.83)	188 (40.69)	SP	75 (16.23)	25 (5.41)
87	ADAL	189 (50)	SP	138 (36.51)	51 (13.49)	BSP	33 (8.73)	18 (4.76)
88	ADAL	216 (52.68)	SP	96 (23.41)	120 (29.27)	BSP	55 (13.41)	43 (10.49)
89	ADAL	160 (35.96)	BSP	154 (34.61)	6 (1.35)	SP	94 (21.12)	37 (8.31)
90	SP	172 (48.45)	ADAL	160 (45.07)	12 (3.38)	BSP	4 (1.13)	19 (5.35)
91	SP	185 (43.33)	ADAL	150 (35.13)	35 (8.2)	BSP	36 (8.43)	56 (13.11)
92	ADAL	305 (59.92)	BSP	74 (14.54)	231 (45.38)	SP	65 (12.77)	65 (12.77)
93	ADAL	269 (60.72)	BSP	62 (14)	207 (46.72)	SP	61 (13.77)	51 (11.51)
94	SP	216 (38.16)	BSP	157 (27.74)	59 (10.42)	ADAL	81 (14.31)	112 (19.79)
95	SP	329 (50.69)	BSP	143 (22.03)	186 (28.66)	ADAL	112 (17.26)	65 (10.02)
96	SP	199 (47.49)	ADAL	118 (28.16)	81 (19.33)	BSP	48 (11.46)	54 (12.89)
97	ADAL	399 (66.72)	SP	133 (22.24)	266 (44.48)	BSP	27 (4.52)	39 (6.52)
98	BSP	205 (38.68)	ADAL	164 (30.94)	41 (7.74)	SP	146 (27.55)	15 (2.83)
99	ADAL	370 (51.97)	BSP	148 (20.79)	222 (31.18)	SP	137 (19.24)	57 (8.01)
100	SP	297 (44.93)	ADAL	205 (31.01)	92 (13.92)	PECP	69 (10.44)	90 (13.62)
101	SP	337 (74.23)	ADAL	77 (16.96)	260 (57.27)	BSP	26 (5.73)	14 (3.08)
102	ADAL	244 (62.24)	SP	111 (28.32)	133 (33.92)	BSP	8 (2.04)	29 (7.4)
103	SP	245 (52.02)	ADAL	141 (29.94)	104 (22.08)	JANADIP	27 (5.73)	58 (12.31)
104	SP	152 (38.38)	BSP	143 (36.11)	9 (2.27)	ADAL	58 (14.65)	43 (10.86)
105	SP	259 (85.76)	JANADIP	14 (4.64)	245 (81.12)	PECP	10 (3.31)	19 (6.29)

Contd....

Socio-Economic Amenities - Rural

Access to Education Facilities

Particulars	Number of Villages (% of Population)				
	Available	Not Available	If Not Available (Distance of Nearest Facility)		
			A	B	C
Govt. Primary School	200 (74)	156 (26)	89 (11)	0 (0)	0 (0)
Private Primary School	28 (19)	328 (81)	6 (1)	0 (0)	0 (0)
Govt. Middle School	109 (48)	247 (52)	131 (23)	2 (1)	0 (0)
Private Middle School	41 (25)	315 (75)	32 (6)	2 (1)	0 (0)
Govt. Secondary School	40 (26)	316 (74)	113 (23)	40 (9)	5 (2)
Private Secondary School	32 (22)	324 (78)	63 (14)	16 (4)	1 (0)
Govt. Senior Secondary School	29 (21)	327 (79)	118 (26)	49 (12)	10 (3)
Private Senior Secondary School	26 (20)	330 (80)	59 (12)	25 (6)	5 (1)
Govt. Arts and Science Degree College	4 (1)	352 (99)	40 (8)	18 (5)	79 (19)
Private Arts and Science Degree College	9 (4)	347 (96)	50 (15)	72 (20)	8 (3)
Govt. Engineering College	2 (0)	354 (100)	14 (3)	11 (3)	231 (62)
Private Engineering College	2 (0)	354 (100)	8 (2)	6 (2)	24 (6)
Govt. Medicine College	0 (0)	356 (100)	13 (4)	12 (4)	252 (67)
Private Medicine College	0 (0)	356 (100)	5 (1)	1 (0)	5 (1)
Govt. Management Institute	2 (0)	354 (100)	3 (0)	6 (2)	230 (63)
Private Management Institute	0 (0)	356 (100)	16 (3)	3 (1)	16 (3)
Govt. Polytechnic	0 (0)	356 (100)	3 (1)	21 (6)	268 (72)
Private Polytechnic	0 (0)	356 (100)	3 (0)	0 (0)	4 (1)
Govt. Vocational Training School/ITI	0 (0)	356 (100)	5 (1)	13 (4)	259 (71)
Private Vocational Training School/ITI	1 (0)	355 (100)	4 (1)	2 (0)	3 (1)
Govt. Non Formal Training Centre	2 (1)	354 (99)	12 (3)	21 (5)	174 (46)
Private Non Formal Training Centre	0 (0)	356 (100)	0 (0)	5 (2)	6 (2)
Govt. School For Disabled	0 (0)	356 (100)	4 (1)	10 (3)	179 (47)
Private School For Disabled	0 (0)	356 (100)	0 (0)	1 (1)	0 (0)
Government Others	0 (0)	356 (100)	3 (1)	4 (0)	39 (10)
Private Others	1 (0)	355 (100)	0 (0)	0 (0)	0 (0)

Note : Distance A : Less than 5 km; B : Between 5-10 km; C : 10+ km.; Source : Data Analysis is based on 2011 Census.

DISCLAIMER

The Terms of Use and Disclaimer of Datanet India Private Limited (hereinafter referred to as "Datanet") for use of this analysis report of **Pratappur Assembly Constituency (Pratappur Vidhan Sabha)** :-

1. **Assembly Factbook™** is a Registered Trade Mark owned by Datanet.
2. All the maps are sketched and graphical representation only and have not been drawn to the scale and also not to represent the actual geographical area or boundary of the unit.
3. The data for the aforesaid analysis is based on authentic sources and has been culled from the various publications of Census, CSO and NSSO for district and block level data, various central and state government departments, Central & State Elections Commissions and the concerned Returning Officers' releases, Electoral Rolls, Election results and allied publications, internal assessment, surveys, estimates and analysis. Therefore, certain adjustment of data at micro level may have been done to arrive closer to the macro data.
4. Data have been provided on an "As Is" and "As AVAILABLE" basis
5. The colours shown in the maps or diagram and charts of a particular party, alliance or AC are indicative and do not represent them.
6. This publication which includes maps, sheets, graphs and data would be the property under copyright of Datanet only. The user may use these for its internal study, analysis and research purposes. It's public display, re-selling or any commercial uses by the user are not allowed.
7. Datanet has taken due care and caution in compilation and processing of data and allied information, but does not guarantee the accuracy, adequacy or completeness of any information/analysis and will be not responsible for any errors or omissions or for the results obtained from the use of such information/analysis.
8. All the contents for the publication have been culled from various authentic sources and Datanet reasonably believes such sources to be reliable, but does not make any representations, express or implied as to the accuracy or fitness of use of such information. The information or contents of the information/analysis do not constitute advice and should not be relied upon in making (or refraining from making) any decision. Any reliance placed upon the information provided by Datanet is the sole responsibility and strictly at the user's risk.
9. In no event will Datanet be liable for any damages (including, without limitation, damages for loss of business projects, or loss of profits) arising in contract, tort or otherwise from the use of or inability to use any of its contents, or from any action taken (or refrained from being taken) as a result of using the analysis or any of its contents. Datanet its directors, owners, editors, officials, employees, distributor and agents or any associate will not be liable for any errors in the information contained or any consequences arising from the use of the contents of the provided information/analysis.
10. If any provision of these terms and conditions is held invalid or illegal or unenforceable for any reason by any court of competent jurisdiction, such provision shall be severed and the remainder of provisions of the terms and conditions shall continue in full force and effect as if the Term of Use had been executed with the invalid, illegal or unenforceable provision eliminated.
11. If there are any discrepancies in the information provided, please bring it to attention of Datanet for suitable rectification measures.

**Buy Online This Complete Book At
Datanet India eBooks Store**

www.indiastatpublications.com

or go directly at

**[http://www.indiastatpublications.com/
Assembly_factbook/Uttar Pradesh/Bhadohi/ Pratappur](http://www.indiastatpublications.com/Assembly_factbook/Uttar%20Pradesh/Bhadohi/Pratappur)**

 **india**stat**elections**

ISBN : 978-93-5822-636-2



9 789358 226362