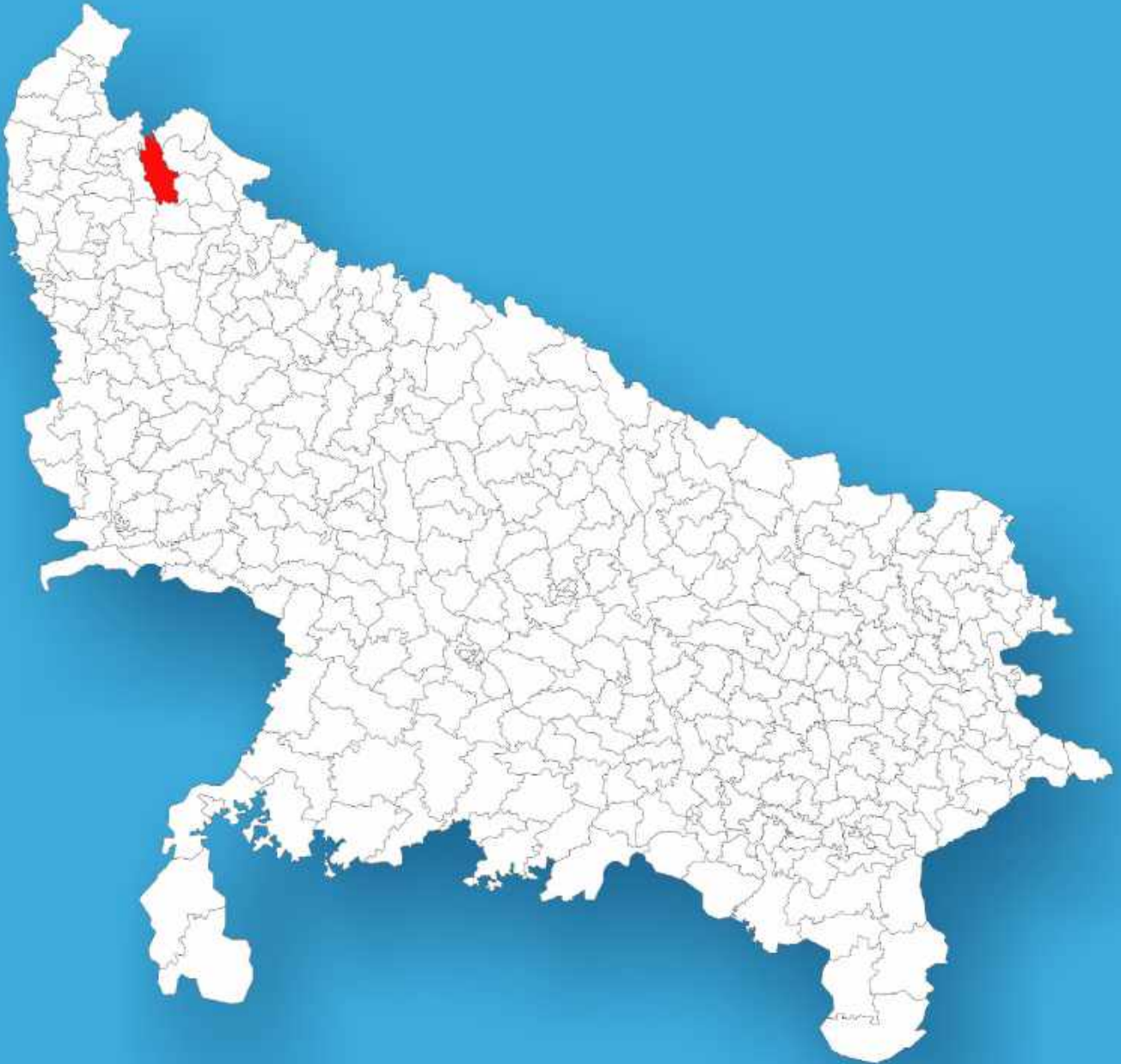




Uttar Pradesh

Assembly Factbook™

Bijnor Assembly Constituency



Key Electoral Data of Bijnor
Assembly Constituency (Vidhan Sabha)

Uttar Pradesh
Assembly FactbookTM
Bijnor Assembly Constituency



Bijnor Vidhan Sabha

Editor & Director

Dr. R.K. Thukral

Research Editor

Dr. Shafeeq Rahman

**Compiled, Researched and Published by
Datanet India Pvt. Ltd.**

D-100, 1st Floor,

Okhla Industrial Area, Phase-I,

New Delhi- 110020.

Ph.: 91-11- 43580781-84

Email : support@indiastatpublications.com

Website : www.indiastatelections.com

Online Book Store :

www.indiastatpublications.com

Report No. : AFB/UP-022-0125

ISBN : 978-93-5905-778-1

First Edition : January, 2018

Eighth Updated Edition : January, 2025

Price : Rs.11500/-

US\$ 310

© Datanet India Pvt. Ltd.

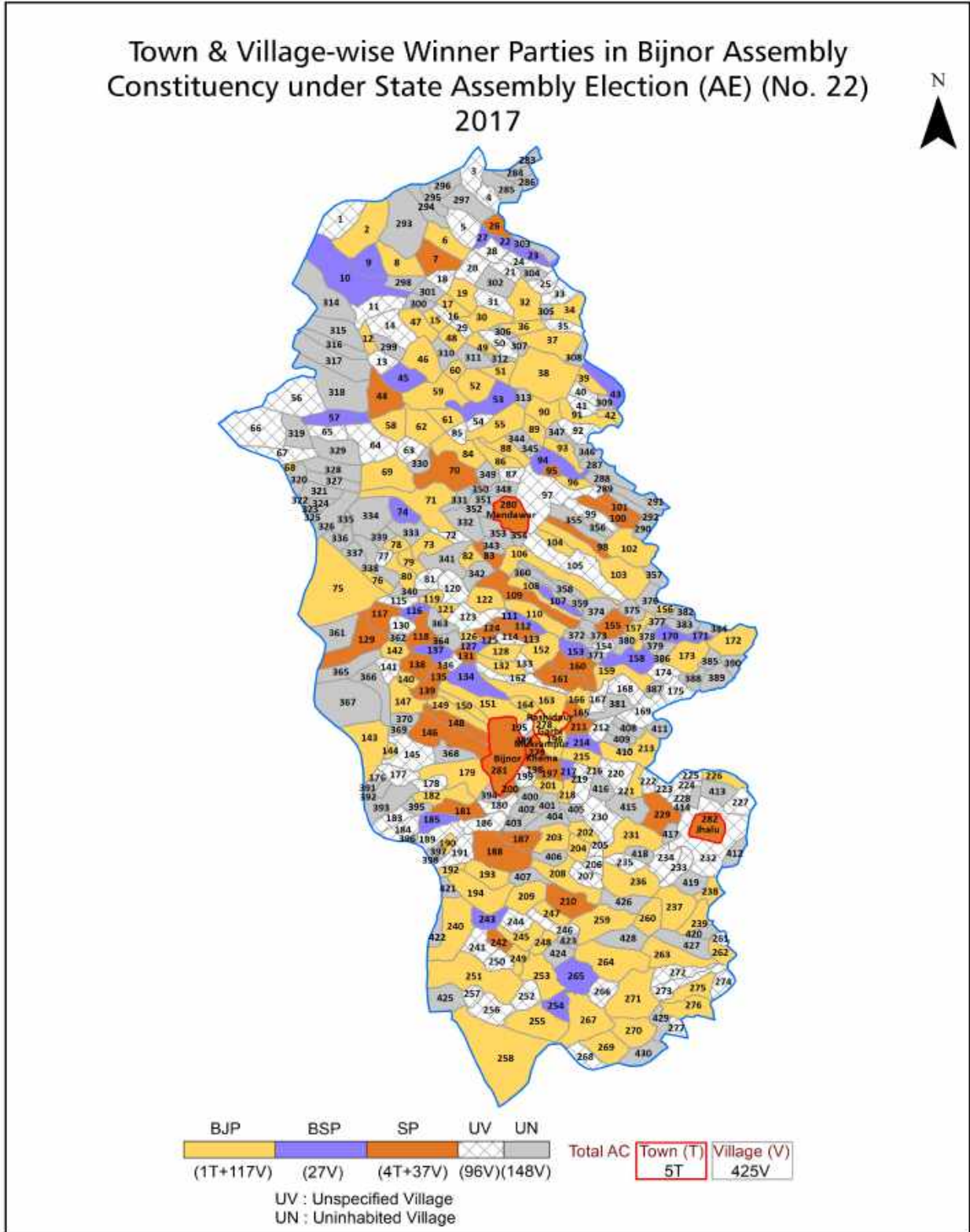
All rights reserved. No part of this book may be reproduced, stored in a retrieval system or transmitted in any form or by any means, mechanical photocopying, photographing, scanning, recording or otherwise without the prior written permission of the publisher. Please refer to Disclaimer at page no. 331 for the use of this publication.

Printed in India

Contents

No.	Particulars	Page No.
	Introduction	
1	Assembly Constituency - (Vidhan Sabha) at a Glance Features of Assembly as per Delimitation Commission of India (2008)	1-2
	Location and Political Maps	
2	Location Map Boundaries of Assembly Constituency - (Vidhan Sabha) in District Boundaries of Assembly Constituency under Parliamentary Constituency - (Lok Sabha) Town & Village-wise Winner Parties-2024, 2022, 2019, 2017, 2014, 2012 and 2009	3-11
	Administrative Setup (2011)	
3	District Sub-district Towns Villages Inhabited Villages Uninhabited Villages Village Panchayat Intermediate Panchayat	12-27
	Demographics (2011)	
4	Population Households Rural/Urban Population Towns and Villages by Population Size Sex Ratio (Total & 0-6 Years) Religious Population Social Population Literacy Rate	28-29
	Electoral Features	
5	Important Dates of Last Elections Held Electors by Gender Service Electors Voters Voters Turnout Polling Stations & Average Number of Electors per Polling Station Electors by Age Group Present Elected Representatives	30-35
	Historical Summary Election Results	
6	Vote Share of Major Parties Winning Margin (Number & Percentage) Polarity of Parties Summary Result of Assembly Segment of Parliamentary Election 2024, 2019, 2014, 2009, 2004 and 1999 Summary Result of Assembly Elections 2022, 2017, 2012, 2007, 2002, 1996, 1993, 1991, 1989, 1985, 1980, 1977, 1974, 1969, 1967, 1962, 1957 and 1952	36-63
	Polling Station Level Election Results	
7	Name and Number of Polling Station 2024, 2022, 2019, 2017, 2014, 2012 and 2009 Polling Station-wise Electors, Voters & Voters Turnout 2024, 2022, 2019, 2017, 2014, 2012 and 2009 Polling Station wise Elections Results 2024, 2022, 2019, 2017, 2014, 2012 and 2009	64-292
	Panchayat and Local Bodies Election Results	
8	Panchayat Result 2015 Urban Local Bodies Result 2012	293-309
	Share of Assembly Constituency	
9	Share of Assembly Constituency - (Vidhan Sabha) in State, District and Parliamentary Constituency - (Lok Sabha)	310
	Socio-Economic Amenities (2011)	
10	Access to Administrative Units Agricultural, Manufacturing and Industrial Commodities Demographic Indicators Education Health & Manpower Drinking Water Supply Sanitation Entertainment and Recreations Infrastructure Power Food Allocation Distribution and Marketing of Agriculture Commodities Infrastructure Transport and Road Infrastructure Communication Banking and Financial Services Land Use Irrigation Source	312-326
11	Abbreviation & Sources	327-330
12	Disclaimer	331

Location & Political Map



Administrative Setup

List of Village Panchayat & Intermediate Panchayat (Block) Name - 2011

Village Name	Village Panchayat Name	Intermediate Panchayat Name
Abdul Khairpur Bangar	Akbarpur	Mohammedpur Deomal
Abusaidpur	Saifpur	Mohammedpur Deomal
Adampur	Rasolpur	Mohammedpur Deomal
Agari	Agari	Haldaur
Ahamadpur Bharta	Mujaffarpur	Mohammedpur Deomal
Ahamadpur Mohiuddin	Ahmadp[Ur	Mohammedpur Deomal
Ajijpura	Nanupura	Haldaur
Akbarpur Angakheri	Akbarpur	Mohammedpur Deomal
Akbarpur Devdas Wala	Akbarpur	Mohammedpur Deomal
Alahadadpur	Kukrandpur	Haldaur
Alakpur	Ulakpur	Mohammedpur Deomal
Alampur Neela	Slempurmathana Urph Puranpur	Haldaur
Alauddinpur	Ahmadpur	Mohammedpur Deomal
Alawalpur Udda	Mangolpur	Mohammedpur Deomal
Alipur Makhan	Mukeempur	Mohammedpur Deomal
Alipur Nagla	Maheshwari	Mohammedpur Deomal
Amipur Sudha	Ameerpur	Mohammedpur Deomal
Amirpur Bega	Chandpur	Mohammedpur Deomal
Amirpur Das Urf Dharam Nagari	Ameerpur	Mohammedpur Deomal
Amirpur Urf Narainpur	Amipur	Mohammedpur Deomal
Anandipur	Gopalpur	Mohammedpur Deomal
Aurangpur Haji	Islampur	Haldaur
Aurangpur Tara	Ghalri	Mohammedpur Deomal
Badsahpur Tarikam	Jamalpur	Mohammedpur Deomal
Badshahpur	Bad Shah Pur	Mohammedpur Deomal
Bagaina	Bhagaina	Mohammedpur Deomal
Bagarpur Garhi	Mo Pur	Mohammedpur Deomal
Bahadarpur Khurd	Dolatpur	Mohammedpur Deomal
Bahadurpur Buzurg	Bahadurpur	Mohammedpur Deomal

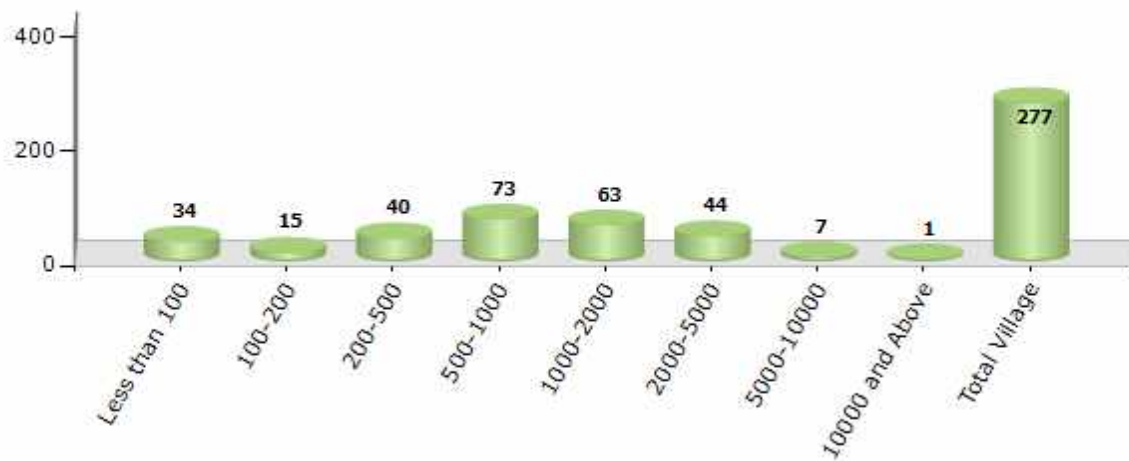
Contd....

Demographics

Number of Villages by Population Size - 2011

Less than 100	100-200	200-500	500-1000	1000-2000	2000-5000	5000-10000	10000 and Above	Total Village
34	15	40	73	63	44	7	1	277

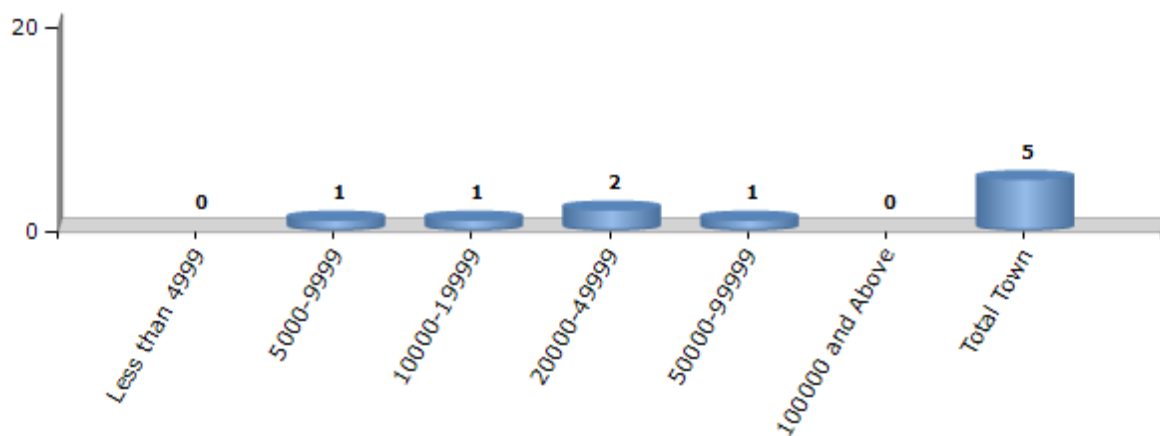
Number of Villages by Population Size - 2011



Number of Towns by Population Size - 2011

Less than 4999	5000-9999	10000-19999	20000-49999	50000-99999	100000 and Above	Total Town
0	1	1	2	1	0	5

Number of Towns by Population Size - 2011



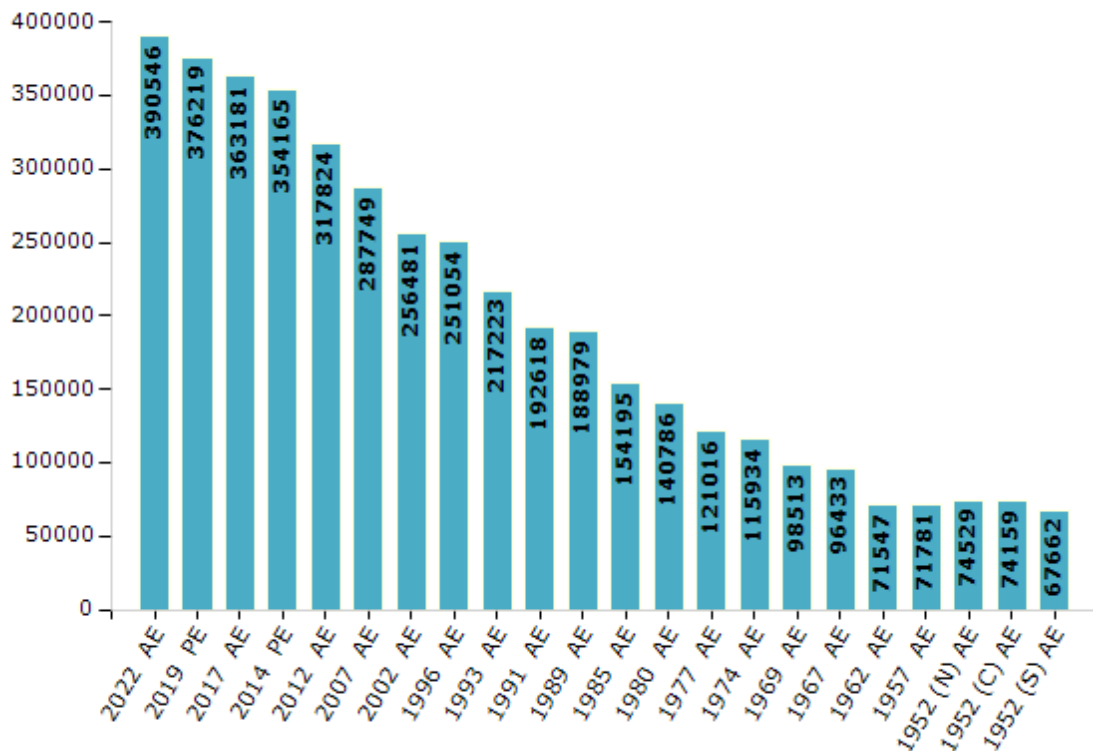
Electoral Features

Electors by Male & Female

Year	Male	Female	Others	Total
2022 AE	204972	185562	12	390546
2019 PE	197822	178382	15	376219
2017 AE	191629	171539	13	363181
2014 PE	185647	168506	12	354165
2012 AE	173089	144726	9	317824
2009 PE	-	-	-	-
2007 AE	154481	133268	-	287749
2004 PE	-	-	-	-
2002 AE	138678	117803	-	256481
1999 PE	-	-	-	-
1996 AE	136937	114117	-	251054
1993 AE	119969	97254	-	217223
1991 AE	115663	76955	-	192618

Year	Male	Female	Others	Total
1989 AE	113464	75515	-	188979
1985 AE	91418	62777	-	154195
1980 AE	76085	64701	-	140786
1977 AE	65306	55710	-	121016
1974 AE	62601	53333	-	115934
1969 AE	51895	46618	-	98513
1967 AE	-	-	-	96433
1962 AE	-	-	-	71547
1957 AE	-	-	-	71781
1952 (N) AE	-	-	-	74529
1952 (C) AE	-	-	-	74159
1952 (S) AE	-	-	-	67662

Number of Electors



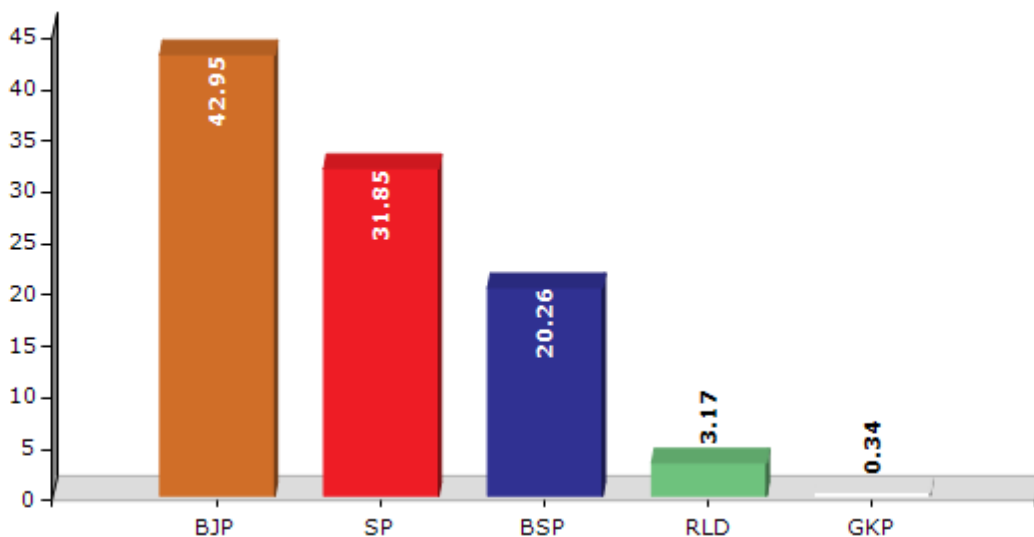
Note : AE : Assembly Election, PE : Assembly Segment of Parliamentary Election, (N) : Bijnor North Cum Najibabad, (C) : Bijnor Central, (S) : Bijnor South Cum Dhampur South West

Historical Summary Election Results

Summary Result of Assembly Election - 2017

Candidate Name	Party	Votes	Votes %
Suchi	BJP	105548	42.95
Ruchi Vira	SP	78267	31.85
Rashid Ahmad	BSP	49788	20.26
Rahul Singh	RLD	7799	3.17
Gaurav Kumar Dhiman	GKP	830	0.34
Rafeeq Ahmad	IND	774	0.31
Bhupendra Singh	BMF	466	0.19
Rahul Kumar	IND	448	0.18
Parvez Aqil	AIMF	375	0.15
Begraj	RMGP	235	0.1
	NOTA	1241	0.5

Votes Percentage of Top Parties - 2017



Polling Station Level Election Results

Number and Name of Polling Stations (PS) (2022)

Number of Polling Stations	Name of Polling Stations	Number of Polling Stations	Name of Polling Stations
1	P.V. Ramshawala Kaksh 1	22	Purv M.V.Naryanpur Kaksh 4
2	P.V.Shukhapur Markandeypuram Kaksh 1	23	P.V.Sadadkpur Urf Bilashpur
3	P.V.Kundanpur Kashk 1	24	Purv M.V.Kishanpur Kaksh 1
4	P.V.Teep Kashk 1	25	Purv M.V.Kishanpur Kaksh 2
5	Purv M V Khirni Bharkatpur Kaksh 1	26	Purv M.V.Raipur Berisal Kaksh 1
6	Purv M V Khirni Bharkatpur Kaksh 2	27	Purv M.V.Raipur Berisal Kaksh 2
7	P.V.Khaliullapur Kaksh 1	28	Purv M.V.Raipur Berisal Kaksh 3
8	P.V.Khaliullapur Kaksh 2	29	P.V.Safepur Bangar
9	P.V.Mirgipur Kaksh 1	30	P.V. Kabulpur
10	P.V.Mirgipur Kaksh 2	31	P.V.Khudahade Kaksh 1
11	Panchyat Ghar Bharuka Kaksh 1	32	P.V.Khudahade Kaksh 2
12	Panchyat Ghar Bharuka Kaksh 2	33	P.V.Bhadharput Jatt
13	P.V.Gopalpur	34	P.V.Karipur Bamnoli
14	P.V.Chhakada Kaksh 1	35	P.V.Mirzapur Bangar Urf Ganzalpur
15	P.V.Chhakada Kaksh 2	36	Purv M.V.Bhojpur Bhopatpur Kaksh 1
16	P.V.Ramgiwala Kaksh 1	37	Purv M.V.Bhojpur Bhopatpur Kaksh 2
17	P.V.Ramgiwala Kaksh 2	38	P.V.Zaghipur Kaksh 1
18	P.V.Gabelipur Kaksh 1	39	P.V.Mohidenpur Kaksh 1
19	Purv M.V.Naryanpur Kaksh 1	40	P.V.Mohidenpur Kaksh 2
20	Purv M.V.Naryanpur Kaksh 2	41	P.V.Mohidenpur Kaksh 3
21	Purv M.V.Naryanpur Kaksh 3	42	P.V.Mohidenpur Kaksh 4

Contd....

Polling Station Level Election Results

Polling Station-wise Votes Secured by Overall Top Five Parties in Bijnor Assembly in Assembly Election (AE) under Bijnor Parliamentary Constituency in Uttar Pradesh (2022)

Number of Polling Station	Winner - Suchi (BJP)	Runner-up - Neeraj Chaudhary (RLD)	3rd - Ruchi Vira (BSP)	4th - Munir Ahmed (AIMIM)	5th - Amiruddin (BJSAP)	NOTA	Other	Total Votes Secured
36	122	175	78	3	0	0	7	385
37	134	45	255	1	1	0	11	447
38	123	42	262	0	1	0	6	434
39	35	435	167	10	0	0	7	654
40	362	19	52	0	3	0	8	444
41	184	74	140	0	0	0	6	404
42	367	9	155	0	6	0	11	548
43	420	26	52	0	3	0	12	513
44	221	30	261	0	1	0	11	524
45	257	81	195	1	1	0	17	552
46	415	13	437	1	8	0	17	891
47	277	17	218	0	2	0	13	527
48	413	28	59	0	1	0	7	508
49	387	217	189	1	0	0	9	803
50	85	56	343	0	2	0	9	495
51	391	58	106	0	0	0	4	559
52	84	18	207	0	0	0	4	313
53	329	190	147	0	2	0	5	673
54	332	109	99	0	1	0	2	543
55	204	19	272	0	1	0	9	505
56	266	402	9	0	1	0	8	686
57	43	57	322	2	0	0	7	431
58	529	87	18	0	1	0	4	639
59	384	74	119	0	0	0	4	581
60	310	117	79	0	4	0	9	519
61	445	284	99	1	8	0	15	852
62	58	200	341	3	1	0	8	611
63	365	91	65	0	2	0	6	529
64	522	122	251	0	0	0	11	906
65	451	43	343	1	1	0	12	851
66	596	45	115	1	5	0	9	771
67	190	516	41	5	0	0	4	756
68	319	378	27	0	2	0	12	738
69	119	28	284	0	4	0	5	440
70	408	5	98	1	0	0	2	514

Contd....

Polling Station Level Election Results

Winner, Runner-up and 3rd Party Position & Winning Margin According to Polling Stations in Bijnor Assembly in Assembly Election (AE) under Bijnor Parliamentary Constituency in Uttar Pradesh (2022)

Polling Station Number	Winner Party	Winner Votes (%)	Runner-up Party	Runner-up Votes (%)	Winning Margin Votes (%)	Third Party	Third Party Votes (%)	Other Votes (%)
71	BJP	480 (59.93)	BSP	193 (24.09)	287 (35.84)	RLD	115 (14.36)	13 (1.62)
72	BJP	335 (67)	BSP	112 (22.4)	223 (44.6)	RLD	46 (9.2)	7 (1.4)
73	BSP	256 (44.14)	BJP	167 (28.79)	89 (15.35)	RLD	150 (25.86)	7 (1.21)
74	BJP	275 (39.91)	RLD	263 (38.17)	12 (1.74)	BSP	142 (20.61)	9 (1.31)
75	BJP	229 (45.62)	BSP	145 (28.88)	84 (16.74)	RLD	122 (24.3)	6 (1.2)
76	BJP	237 (52.78)	RLD	120 (26.73)	117 (26.05)	BSP	80 (17.82)	12 (2.67)
77	BJP	386 (72.69)	RLD	100 (18.83)	286 (53.86)	BSP	31 (5.84)	14 (2.64)
78	BJP	479 (67.18)	BSP	180 (25.25)	299 (41.93)	RLD	43 (6.03)	11 (1.54)
79	BJP	290 (55.77)	BSP	195 (37.5)	95 (18.27)	RLD	26 (5)	9 (1.73)
80	BSP	262 (50.58)	RLD	142 (27.41)	120 (23.17)	BJP	93 (17.95)	21 (4.05)
81	BJP	202 (49.75)	RLD	166 (40.89)	36 (8.86)	BSP	35 (8.62)	3 (0.74)
82	RLD	231 (55.13)	BSP	96 (22.91)	135 (32.22)	BJP	89 (21.24)	3 (0.72)
83	BSP	242 (41.94)	BJP	236 (40.9)	6 (1.04)	RLD	92 (15.94)	7 (1.21)
84	BJP	376 (74.02)	RLD	85 (16.73)	291 (57.29)	BSP	42 (8.27)	5 (0.98)
85	BJP	260 (49.06)	BSP	220 (41.51)	40 (7.55)	RLD	43 (8.11)	7 (1.32)
86	RLD	268 (61.19)	BJP	106 (24.2)	162 (36.99)	BSP	42 (9.59)	22 (5.02)
87	RLD	189 (56.76)	BSP	123 (36.94)	66 (19.82)	AIMIM	8 (2.4)	13 (3.9)
88	RLD	261 (62.74)	BJP	114 (27.4)	147 (35.34)	BSP	33 (7.93)	8 (1.92)
89	BJP	258 (56.7)	RLD	162 (35.6)	96 (21.1)	BSP	30 (6.59)	5 (1.1)
90	RLD	698 (88.13)	BJP	46 (5.81)	652 (82.32)	BSP	39 (4.92)	9 (1.14)
91	RLD	674 (91.2)	BJP	26 (3.52)	648 (87.68)	BSP	17 (2.3)	22 (2.98)
92	RLD	265 (57.86)	BSP	114 (24.89)	151 (32.97)	BJP	70 (15.28)	9 (1.97)
93	RLD	273 (39.62)	BJP	272 (39.48)	1 (0.14)	BSP	136 (19.74)	8 (1.16)
94	RLD	275 (80.65)	BSP	42 (12.32)	233 (68.33)	BJP	13 (3.81)	11 (3.23)
95	RLD	394 (86.4)	BSP	31 (6.8)	363 (79.6)	BJP	24 (5.26)	7 (1.54)
96	RLD	412 (89.18)	BJP	24 (5.19)	388 (83.99)	BSP	21 (4.55)	5 (1.08)
97	RLD	250 (55.19)	BJP	174 (38.41)	76 (16.78)	BSP	17 (3.75)	12 (2.65)
98	RLD	290 (51.24)	BJP	262 (46.29)	28 (4.95)	BSP	5 (0.88)	9 (1.59)
99	RLD	448 (79.57)	BJP	83 (14.74)	365 (64.83)	BSP	11 (1.95)	21 (3.73)
100	RLD	328 (80.39)	BJP	50 (12.25)	278 (68.14)	BSP	27 (6.62)	3 (0.74)
101	RLD	414 (78.41)	BJP	89 (16.86)	325 (61.55)	AIMIM	13 (2.46)	12 (2.27)
102	BSP	142 (41.89)	BJP	95 (28.02)	47 (13.87)	RLD	94 (27.73)	8 (2.36)
103	RLD	365 (92.88)	BSP	16 (4.07)	349 (88.81)	BJP	6 (1.53)	6 (1.53)
104	RLD	404 (93.52)	BSP	17 (3.94)	387 (89.58)	BJP	7 (1.62)	4 (0.93)
105	RLD	271 (43.85)	BSP	257 (41.59)	14 (2.26)	BJP	81 (13.11)	9 (1.46)

Contd....

Socio-Economic Amenities - Rural

Access to Education Facilities

Particulars	Number of Villages (% of Population)				
	Available	Not Available	If Not Available (Distance of Nearest Facility)		
			A	B	C
Govt. Primary School	162 (82)	115 (18)	32 (3)	2 (0)	4 (1)
Private Primary School	44 (35)	233 (65)	5 (0)	0 (0)	0 (0)
Govt. Middle School	92 (56)	185 (44)	82 (19)	20 (4)	6 (1)
Private Middle School	33 (26)	244 (74)	18 (5)	1 (0)	0 (0)
Govt. Secondary School	10 (6)	267 (94)	51 (26)	66 (21)	4 (1)
Private Secondary School	13 (11)	264 (89)	63 (24)	37 (9)	2 (0)
Govt. Senior Secondary School	5 (4)	272 (96)	46 (25)	70 (22)	7 (2)
Private Senior Secondary School	9 (10)	268 (90)	64 (22)	39 (10)	4 (0)
Govt. Arts and Science Degree College	1 (0)	276 (100)	12 (7)	43 (14)	49 (15)
Private Arts and Science Degree College	0 (0)	277 (100)	18 (11)	53 (20)	59 (24)
Govt. Engineering College	0 (0)	277 (100)	7 (2)	25 (7)	21 (7)
Private Engineering College	2 (1)	275 (99)	44 (22)	78 (27)	61 (26)
Govt. Medicine College	0 (0)	277 (100)	4 (0)	14 (6)	142 (58)
Private Medicine College	0 (0)	277 (100)	5 (4)	5 (2)	47 (13)
Govt. Management Institute	0 (0)	277 (100)	3 (1)	31 (12)	40 (16)
Private Management Institute	3 (2)	274 (98)	23 (13)	41 (15)	86 (28)
Govt. Polytechnic	0 (0)	277 (100)	26 (16)	83 (31)	130 (43)
Private Polytechnic	0 (0)	277 (100)	1 (1)	5 (3)	2 (1)
Govt. Vocational Training School/ITI	2 (1)	275 (99)	27 (17)	87 (33)	133 (45)
Private Vocational Training School/ITI	0 (0)	277 (100)	1 (1)	0 (0)	0 (0)
Govt. Non Formal Training Centre	19 (10)	258 (90)	18 (7)	42 (17)	64 (18)
Private Non Formal Training Centre	1 (1)	276 (99)	2 (1)	4 (3)	1 (0)
Govt. School For Disabled	1 (1)	276 (99)	10 (4)	14 (4)	31 (10)
Private School For Disabled	1 (1)	276 (99)	2 (1)	6 (2)	24 (11)
Government Others	0 (0)	277 (100)	1 (0)	3 (1)	0 (0)
Private Others	0 (0)	277 (100)	0 (0)	0 (0)	0 (0)

Note : Distance A : Less than 5 km; B : Between 5-10 km; C : 10+ km.; Source : Data Analysis is based on 2011 Census.

DISCLAIMER

The Terms of Use and Disclaimer of Datanet India Private Limited (hereinafter referred to as "Datanet") for use of this analysis report of **Bijnor Assembly Constituency (Bijnor Vidhan Sabha)** :-

1. **Assembly Factbook™** is a Registered Trade Mark owned by Datanet.
2. All the maps are sketched and graphical representation only and have not been drawn to the scale and also not to represent the actual geographical area or boundary of the unit.
3. The data for the aforesaid analysis is based on authentic sources and has been culled from the various publications of Census, CSO and NSSO for district and block level data, various central and state government departments, Central & State Elections Commissions and the concerned Returning Officers' releases, Electoral Rolls, Election results and allied publications, internal assessment, surveys, estimates and analysis. Therefore, certain adjustment of data at micro level may have been done to arrive closer to the macro data.
4. Data have been provided on an "As Is" and "As AVAILABLE" basis
5. The colours shown in the maps or diagram and charts of a particular party, alliance or AC are indicative and do not represent them.
6. This publication which includes maps, sheets, graphs and data would be the property under copyright of Datanet only. The user may use these for its internal study, analysis and research purposes. It's public display, re-selling or any commercial uses by the user are not allowed.
7. Datanet has taken due care and caution in compilation and processing of data and allied information, but does not guarantee the accuracy, adequacy or completeness of any information/analysis and will be not responsible for any errors or omissions or for the results obtained from the use of such information/analysis.
8. All the contents for the publication have been culled from various authentic sources and Datanet reasonably believes such sources to be reliable, but does not make any representations, express or implied as to the accuracy or fitness of use of such information. The information or contents of the information/analysis do not constitute advice and should not be relied upon in making (or refraining from making) any decision. Any reliance placed upon the information provided by Datanet is the sole responsibility and strictly at the user's risk.
9. In no event will Datanet be liable for any damages (including, without limitation, damages for loss of business projects, or loss of profits) arising in contract, tort or otherwise from the use of or inability to use any of its contents, or from any action taken (or refrained from being taken) as a result of using the analysis or any of its contents. Datanet its directors, owners, editors, officials, employees, distributor and agents or any associate will not be liable for any errors in the information contained or any consequences arising from the use of the contents of the provided information/analysis.
10. If any provision of these terms and conditions is held invalid or illegal or unenforceable for any reason by any court of competent jurisdiction, such provision shall be severed and the remainder of provisions of the terms and conditions shall continue in full force and effect as if the Term of Use had been executed with the invalid, illegal or unenforceable provision eliminated.
11. If there are any discrepancies in the information provided, please bring it to attention of Datanet for suitable rectification measures.

**Buy Online This Complete Book At
Datanet India eBooks Store**

www.indiastatpublications.com

or go directly at

**[http://www.indiastatpublications.com/
Assembly_factbook/Uttar Pradesh/Bijnor/ Bijnor](http://www.indiastatpublications.com/Assembly_factbook/Uttar%20Pradesh/Bijnor/Bijnor)**

 **indiastat**elections

ISBN : 978-93-5905-778-1



9 789359 057781