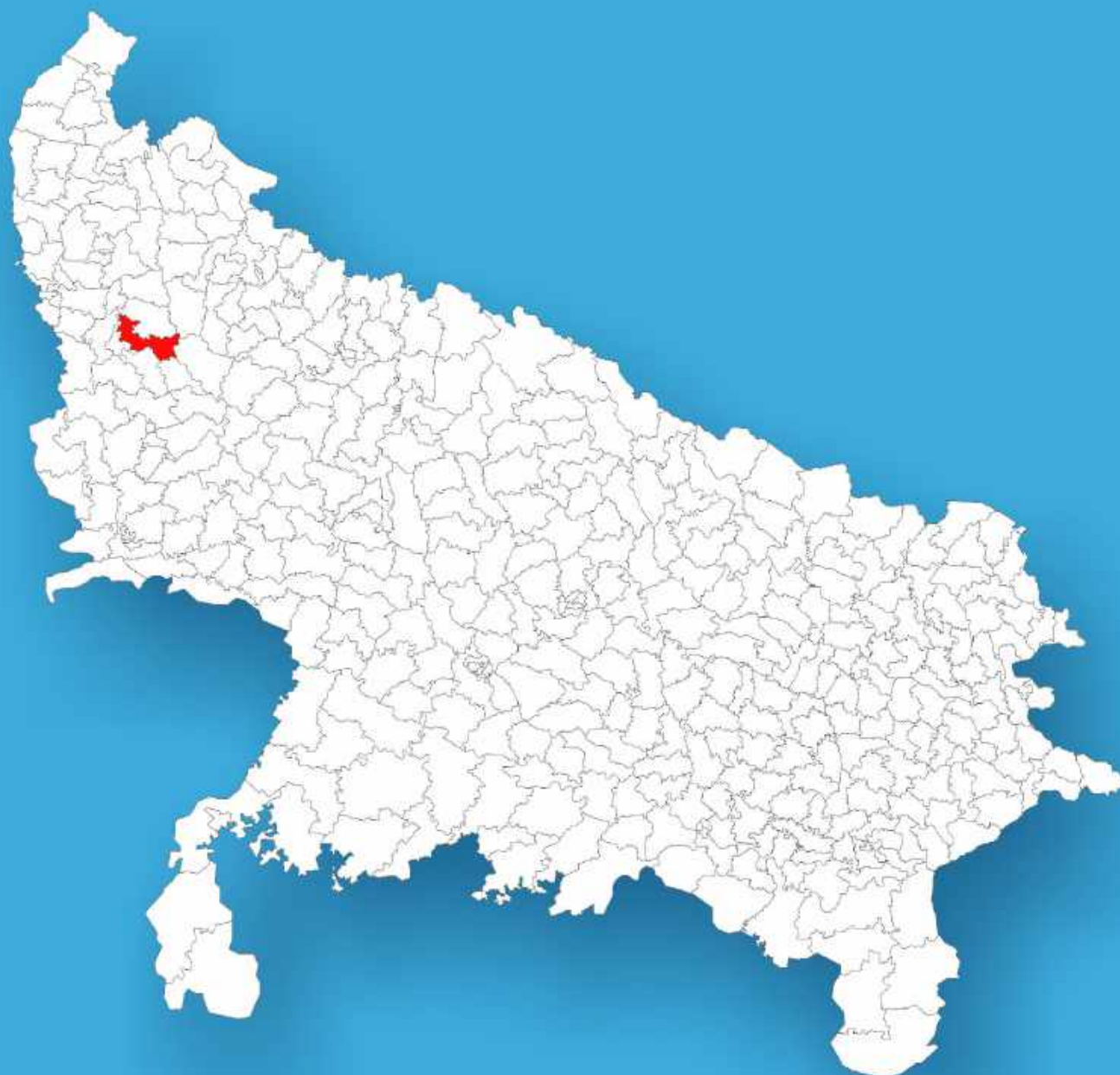




Uttar Pradesh

Assembly Factbook™

Anupshahr Assembly Constituency



Key Electoral Data of Anupshahr
Assembly Constituency (Vidhan Sabha)

Uttar Pradesh

Assembly Factbook™

Anupshahr Assembly Constituency



Anupshahr Vidhan Sabha

Editor & Director

Dr. R.K. Thukral

Research Editor

Dr. Shafeeq Rahman

**Compiled, Researched and Published by
Datanet India Pvt. Ltd.**

D-100, 1st Floor,

Okhla Industrial Area, Phase-I,

New Delhi- 110020.

Ph.: 91-11- 43580781-84

Email : support@indiastatpublications.com

Website : www.indiastatelections.com

Online Book Store :

www.indiastatpublications.com

Report No. : AFB/UP-067-0125

ISBN : 978-93-5905-895-5

First Edition : January, 2018

Eighth Updated Edition : January, 2025

Price : Rs.11500/-

US\$ 310

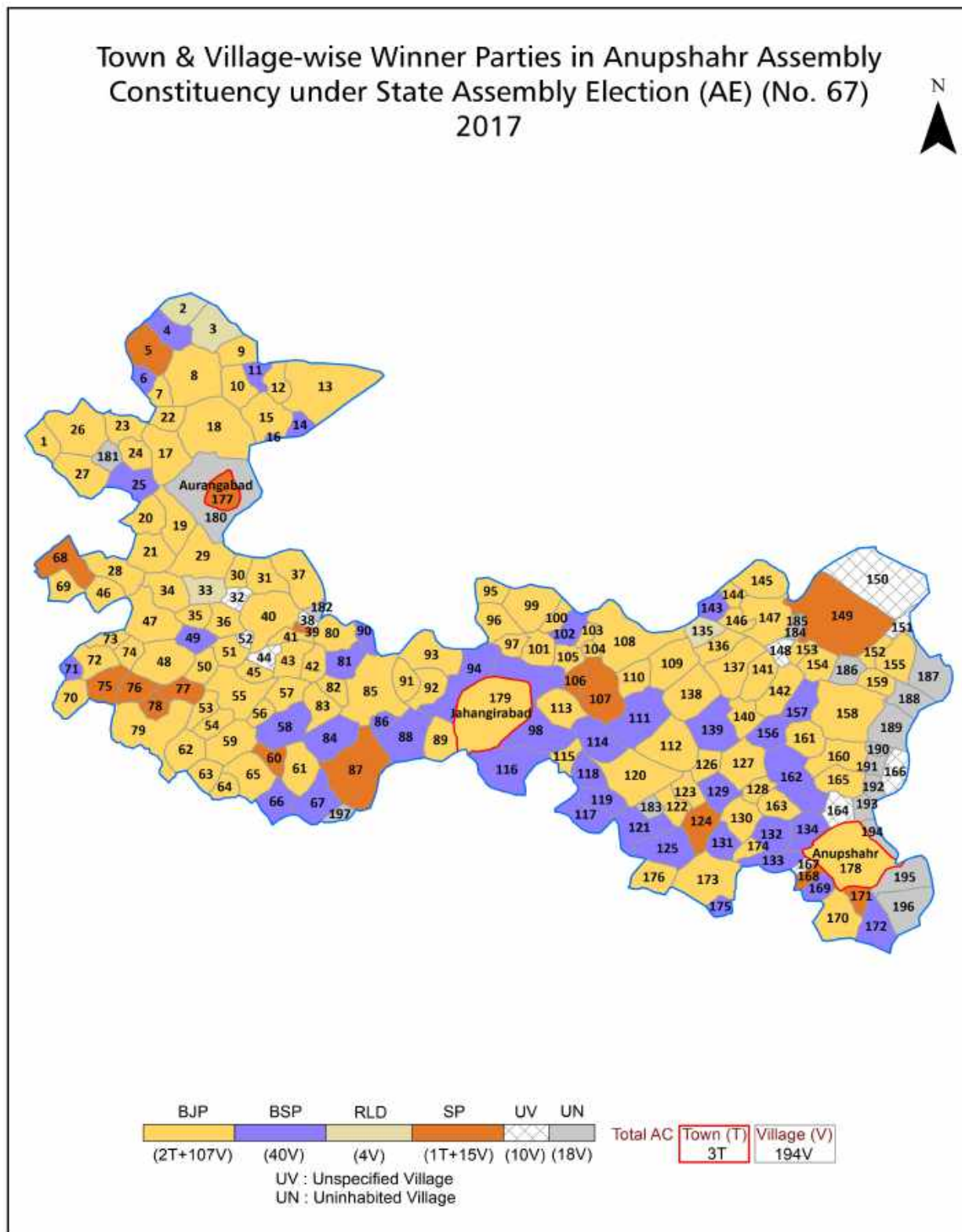
© Datanet India Pvt. Ltd.

All rights reserved. No part of this book may be reproduced, stored in a retrieval system or transmitted in any form or by any means, mechanical photocopying, photographing, scanning, recording or otherwise without the prior written permission of the publisher. Please refer to Disclaimer at page no. 333 for the use of this publication.

Printed in India

No.	Particulars	Page No.
	Introduction	
1	Assembly Constituency - (Vidhan Sabha) at a Glance Features of Assembly as per Delimitation Commission of India (2008)	1-2
	Location and Political Maps	
2	Location Map Boundaries of Assembly Constituency - (Vidhan Sabha) in District Boundaries of Assembly Constituency under Parliamentary Constituency - (Lok Sabha) Town & Village-wise Winner Parties-2024, 2022, 2019, 2017, 2014, 2012 and 2009	3-11
	Administrative Setup (2011)	
3	District Sub-district Towns Villages Inhabited Villages Uninhabited Villages Village Panchayat Intermediate Panchayat	12-22
	Demographics (2011)	
4	Population Households Rural/Urban Population Towns and Villages by Population Size Sex Ratio (Total & 0-6 Years) Religious Population Social Population Literacy Rate	23-24
	Electoral Features	
5	Important Dates of Last Elections Held Electors by Gender Service Electors Voters Voters Turnout Polling Stations & Average Number of Electors per Polling Station Electors by Age Group Present Elected Representatives	25-30
	Historical Summary Election Results	
6	Vote Share of Major Parties Winning Margin (Number & Percentage) Polarity of Parties Summary Result of Assembly Segment of Parliamentary Election 2024, 2019, 2014, 2009, 2004 and 1999 Summary Result of Assembly Elections 2022, 2017, 2012, 2007, 2002, 1996, 1993, 1991, 1989, 1985, 1980, 1977, 1974, 1969, 1967, 1962, 1957 and 1952	31-56
	Polling Station Level Election Results	
7	Name and Number of Polling Station 2024, 2022, 2019, 2017, 2014, 2012 and 2009 Polling Station-wise Electors, Voters & Voters Turnout 2024, 2022, 2019, 2017, 2014, 2012 and 2009 Polling Station wise Elections Results 2024, 2022, 2019, 2017, 2014, 2012 and 2009	57-290
8	Panchayat and Local Bodies Election Results Panchayat Result 2015 Urban Local Bodies Result 2012	291-311
	Share of Assembly Constituency	
9	Share of Assembly Constituency - (Vidhan Sabha) in State, District and Parliamentary Constituency - (Lok Sabha)	312
	Socio-Economic Amenities (2011)	
10	Access to Administrative Units Agricultural, Manufacturing and Industrial Commodities Demographic Indicators Education Health & Manpower Drinking Water Supply Sanitation Entertainment and Recreations Infrastructure Power Food Allocation Distribution and Marketing of Agriculture Commodities Infrastructure Transport and Road Infrastructure Communication Banking and Financial Services Land Use Irrigation Source	314-328
11	Abbreviation & Sources	329-332
12	Disclaimer	333

Location & Political Map



Administrative Setup

List of Village Panchayat & Intermediate Panchayat (Block) Name - 2011

Village Name	Village Panchayat Name	Intermediate Panchayat Name
Achalpur	Lachampur	Anupshahr
Adauli	Adauli	Lakhaothi
Ahamad Nagar Urf Touli	Ahamad Nagar Urf Touli	Anupshahr
Ahar Bangar	Ahar Bangar	Anupshahr
Ahar Khadar	Ahar Bangar	Anupshahr
Akbarpur Urf Bachchikhera Bang	Akbarpur Urf Bachchikhera Bang	Anupshahr
Akbrabad Kuda	-	Lakhaothi
Alamgirpur Dhanaura	-	Lakhaothi
Alamgirpur Nainsukh	Alamgirpur Nainsukh	Lakhaothi
Alampur Urf Torai Bangar	Alampur Urf Torai Bangar	Anupshahr
Amarpur	Nagla Nallu	Anupshahr
Ametha	Ametha	Anupshahr
Aniwas	Aniwas 0058	Anupshahr
Anjni	Anjani	Jahangirabad
Aurangpur Mirpur	-	Lakhaothi
Aurangpur Mohsan	Bakaura	Lakhaothi
Badarkha	Badrakha	Jahangirabad
Badshahpur Pauta	Badshahpur Pauta	Anupshahr
Baglapoothri	Baglapoothri	Bulandshahr
Bahadur Mahespur	Maheshpur Segali	Agoto
Bahadurpur Pasauli	Bahadurpur Pasauli	Lakhaothi
Bakaura	-	Lakhaothi
Bamanpur	Bamanpur	Anupshahr
Banawaripur	Banawaripur	Anupshahr
Barhpura	Barhpura	Anupshahr
Begampur Urf Jairampur	Begampur Urf Jairampur	Anupshahr
Bhandauria	Bhandauria	Lakhaothi
Bhatpura	Surjawali	Lakhaothi
Bhikanpur	Pauth	Lakhaothi

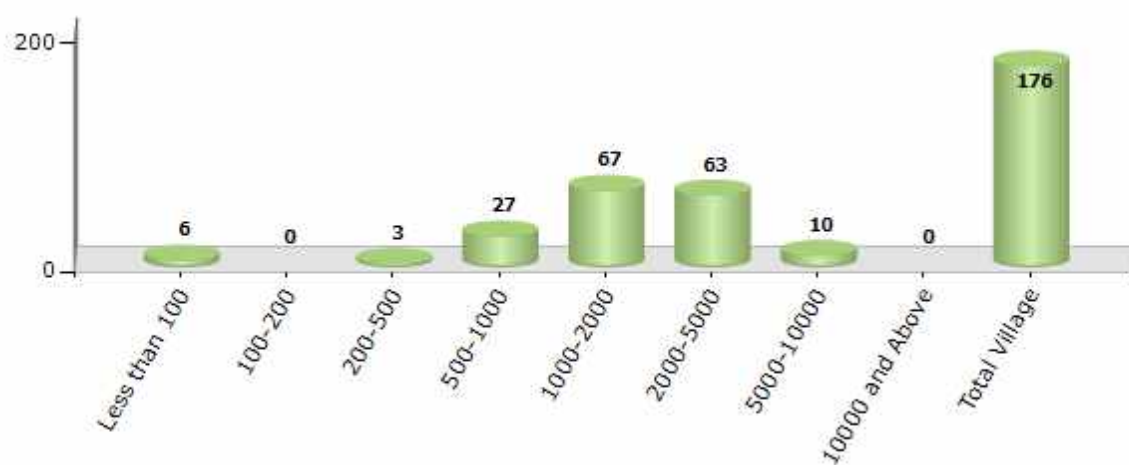
Contd....

Demographics

Number of Villages by Population Size - 2011

Less than 100	100-200	200-500	500-1000	1000-2000	2000-5000	5000-10000	10000 and Above	Total Village
6	0	3	27	67	63	10	0	176

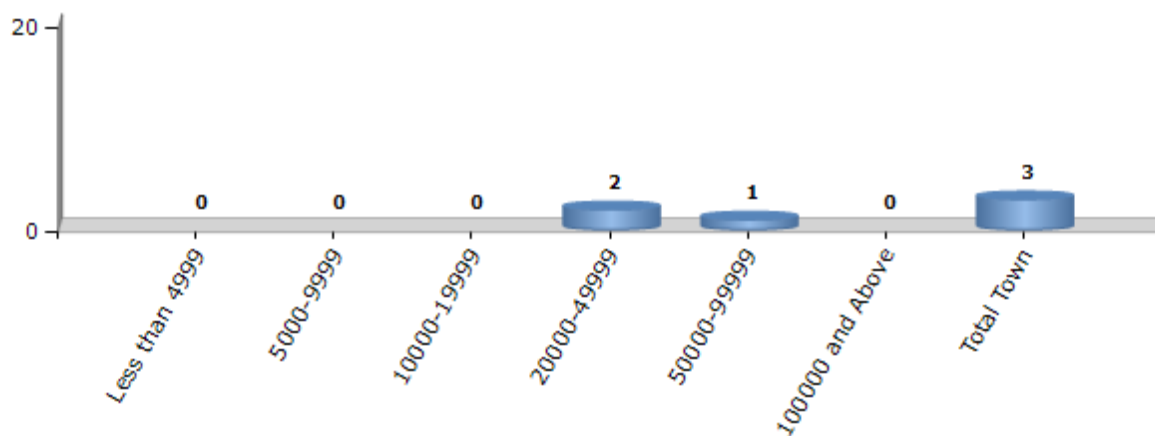
Number of Villages by Population Size - 2011



Number of Towns by Population Size - 2011

Less than 4999	5000-9999	10000-19999	20000-49999	50000-99999	100000 and Above	Total Town
0	0	0	2	1	0	3

Number of Towns by Population Size - 2011



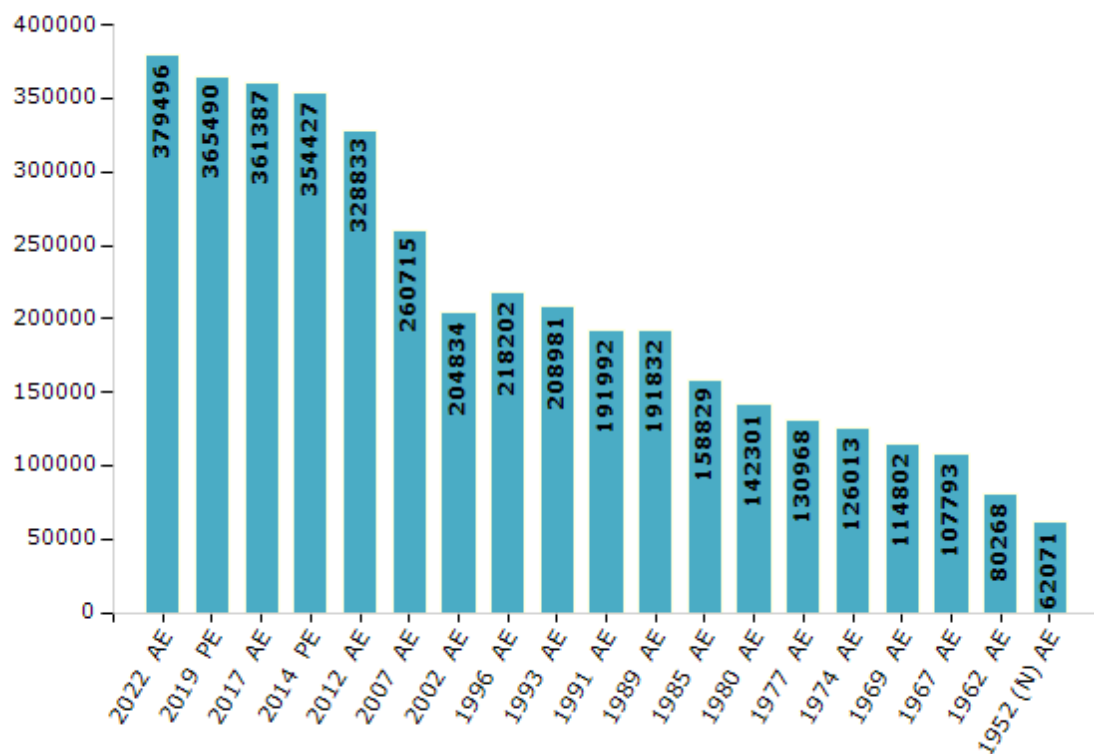
Electoral Features

Electors by Male & Female

Year	Male	Female	Others	Total
2022 AE	201555	177906	35	379496
2019 PE	197005	168452	33	365490
2017 AE	195373	165971	43	361387
2014 PE	191881	162487	59	354427
2012 AE	180320	148500	13	328833
2009 PE	-	-	-	-
2007 AE	140483	120232	-	260715
2004 PE	-	-	-	-
2002 AE	112667	92167	-	204834
1999 PE	-	-	-	-
1996 AE	120016	98186	-	218202
1993 AE	114940	94041	-	208981

Year	Male	Female	Others	Total
1991 AE	105623	86369	-	191992
1989 AE	105536	86296	-	191832
1985 AE	87386	71443	-	158829
1980 AE	78335	63966	-	142301
1977 AE	70090	60878	-	130968
1974 AE	69388	56625	-	126013
1969 AE	60441	54361	-	114802
1967 AE	-	-	-	107793
1962 AE	-	-	-	80268
1957 AE	-	-	-	-
1952 (N) AE	-	-	-	62071

Number of Electors



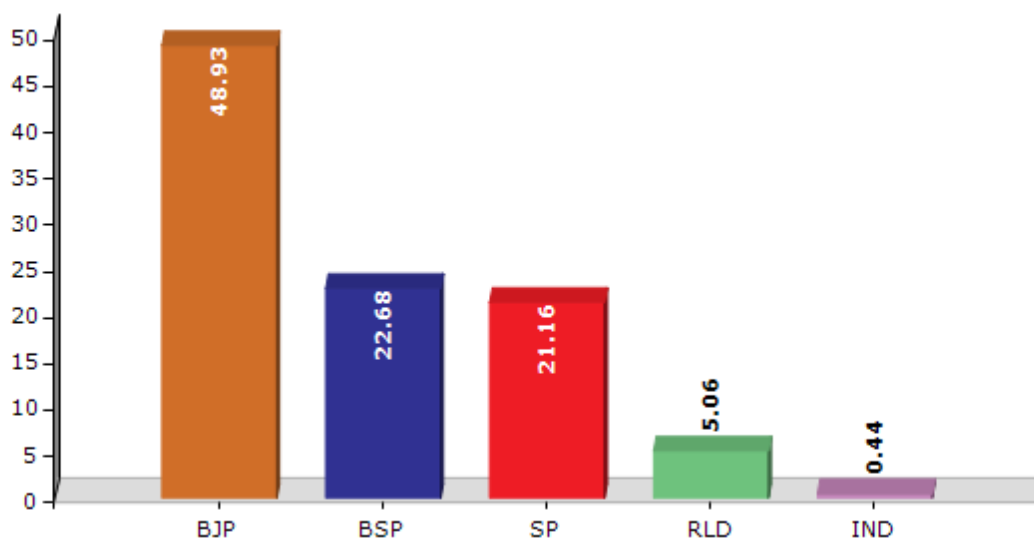
Note : AE : Assembly Election, PE : Assembly Segment of Parliamentary Election, (N) : Anupshahr North

Historical Summary Election Results

Summary Result of Assembly Election - 2017

Candidate Name	Party	Votes	Votes %
Sanjay	BJP	112431	48.93
Gajendra Singh	BSP	52117	22.68
Syed Himayat Ali	SP	48610	21.16
Hoshiyar Singh	RLD	11628	5.06
Harendra Singh	IND	1006	0.44
Sanjay Sharma	IND	567	0.25
Jagmal	LD	552	0.24
B. K. Singh	IND	495	0.22
Parmesh Vashishtha	RKMP	300	0.13
Archana Singh	IND	239	0.1
Nepal Singh	RTKP	200	0.09
	NOTA	1620	0.71

Votes Percentage of Top Parties - 2017



Polling Station Level Election Results

Number and Name of Polling Stations (PS) (2022)

Number of Polling Stations	Name of Polling Stations	Number of Polling Stations	Name of Polling Stations
1	Kheri Primary School Room No. 1	22	Daultabad Primary School
2	Kheri Primary School Room No. 2	23	Ramgarh Primary School
3	Baundra Primary School	24	Lakhaoti Primary School Room No.1
4	Beehra Primary School Room No.1	25	Lakhaoti Primary School Room No.2
5	Beehra Primary School Room No.2	26	Lakhaoti Primary School Room No.2
6	Tomri Primary School	27	Moodhi Bakapur Primary School Room No.1
7	Dalpatpur Mukteshwara Junior High School	28	Moodhi Bakapur Primary School Room No.2
8	Pipala Ikhlaspur Primary School Room No.1	29	Moodhi Bakapur Junior High School Room No.1
9	Pipala Ikhlaspur Primary School Room No.2	30	Moodhi Bakapur Junior High School Room No.2
10	Pipala Ikhlaspur Primary School Room No.3	31	Gangahari Mazra Moodi Bakapur Primary School
11	Mohammadpur Panahpur Saingli Primary School	32	Bhandoriya Primary School
12	Bahadurpur Maheshpur Primary School	33	Khwajpur Ashrafpur Primary School Room No.1
13	Bahadurpur Pasauli Primary Room No.1	34	Khwajpur Ashrafpur Primary School Room No.2
14	Bahadurpur Pasauli Primary Room No.2	35	Nagla Jeet Urf Jitaka Primary School Room No.1
15	Raheempur Alawa Primary School Room No.1	36	Nagla Jeet Urf Jitaka Primary School Room No.2
16	Raheempur Alawa Primary School Room No.2	37	Khanuda Primary School Room No.1
17	Naseerabad Poothi Primary School	38	Khanuda Primary School Room No.2
18	Shekhpur Garhwa Junior High School	39	Pawsara Jansewa Inter Collage Room No.1
19	Shekhpur Garhwa Primary School Room No.1	40	Pawsara Jansewa Inter Collage Room No.2
20	Shekhpur Garhwa Primary School Room No.2	41	Pawsara Primary School Room No.1
21	Shekhpur Garhwa Primary School Room No.3	42	Pawsara Primary School Room No.2

Contd....

Polling Station Level Election Results

Polling Station-wise Votes Secured by Overall Top Five Parties in Anupshahr Assembly in Assembly Election (AE) under Bulandshahr Parliamentary Constituency in Uttar Pradesh (2022)

Number of Polling Station	Winner - Sanjay Kumar sharma (BJP)	Runner-up - Rameshvar (BSP)	3rd - K.K. Sharma (NCP)	4th - Gajendra Singh (INC)	5th - Anita (VSIP)	NOTA	Other	Total Votes Secured
36	130	172	0	36	0	3	3	344
37	278	65	85	44	2	3	13	490
38	243	138	86	21	1	3	9	501
39	418	8	139	15	1	4	13	598
40	561	2	47	2	3	3	5	623
41	355	79	64	11	7	7	13	536
42	414	122	63	5	2	3	4	613
43	364	127	116	43	4	0	13	667
44	578	10	45	7	3	2	12	657
45	496	78	37	13	4	5	5	638
46	262	96	70	26	1	5	3	463
47	496	9	19	55	3	3	5	590
48	299	57	16	3	2	0	5	382
49	250	136	22	5	1	0	4	418
50	413	20	214	38	4	5	13	707
51	406	25	104	24	0	1	10	570
52	359	20	104	17	3	2	6	511
53	217	8	290	11	1	4	10	541
54	154	20	172	1	4	1	10	362
55	188	23	314	62	0	3	11	601
56	50	15	533	54	1	5	37	695
57	137	41	184	25	0	0	3	390
58	377	92	52	3	2	0	10	536
59	217	52	258	9	0	1	18	555
60	40	20	215	29	1	1	4	310
61	380	17	159	41	3	1	7	608
62	557	50	45	9	3	4	4	672
63	282	38	12	13	1	2	3	351
64	60	53	322	76	1	3	6	521
65	165	56	131	18	0	3	4	377
66	105	151	366	41	1	4	20	688
67	256	213	48	9	2	4	6	538
68	310	64	242	29	4	0	12	661
69	100	151	259	23	2	1	12	548
70	184	20	239	89	1	3	6	542

Contd....

Polling Station Level Election Results

Winner, Runner-up and 3rd Party Position & Winning Margin According to Polling Stations in Anupshahr Assembly in Assembly Election (AE) under Bulandshahr Parliamentary Constituency in Uttar Pradesh (2022)

Polling Station Number	Winner Party	Winner Votes (%)	Runner-up Party	Runner-up Votes (%)	Winning Margin Votes (%)	Third Party	Third Party Votes (%)	Other Votes (%)
71	NCP	232 (44.02)	BJP	208 (39.47)	24 (4.55)	BSP	30 (5.69)	57 (10.82)
72	BJP	279 (47.37)	NCP	225 (38.2)	54 (9.17)	INC	53 (9)	32 (5.43)
73	NCP	323 (61.64)	BJP	151 (28.82)	172 (32.82)	BSP	21 (4.01)	29 (5.53)
74	BJP	306 (69.23)	NCP	102 (23.08)	204 (46.15)	BSP	19 (4.3)	15 (3.39)
75	BJP	298 (55.08)	BSP	149 (27.54)	149 (27.54)	NCP	68 (12.57)	26 (4.81)
76	BJP	602 (81.57)	NCP	86 (11.65)	516 (69.92)	BSP	13 (1.76)	37 (5.01)
77	BJP	251 (48.08)	BSP	226 (43.3)	25 (4.78)	INC	21 (4.02)	24 (4.6)
78	BJP	577 (74.26)	BSP	158 (20.33)	419 (53.93)	NCP	20 (2.57)	22 (2.83)
79	BJP	279 (55.14)	INC	142 (28.06)	137 (27.08)	BSP	52 (10.28)	33 (6.52)
80	BJP	390 (71.04)	INC	111 (20.22)	279 (50.82)	BSP	24 (4.37)	24 (4.37)
81	BJP	296 (47.82)	NCP	286 (46.2)	10 (1.62)	BSP	14 (2.26)	23 (3.72)
82	NCP	320 (46.72)	BJP	310 (45.26)	10 (1.46)	BSP	20 (2.92)	35 (5.11)
83	BSP	399 (61.1)	NCP	207 (31.7)	192 (29.4)	BJP	36 (5.51)	11 (1.68)
84	BJP	536 (82.84)	BSP	79 (12.21)	457 (70.63)	NCP	10 (1.55)	22 (3.4)
85	BJP	388 (85.09)	BSP	56 (12.28)	332 (72.81)	NCP	2 (0.44)	10 (2.19)
86	BJP	621 (66.85)	BSP	184 (19.81)	437 (47.04)	NCP	42 (4.52)	82 (8.83)
87	BJP	448 (52.34)	NCP	231 (26.99)	217 (25.35)	BSP	120 (14.02)	57 (6.66)
88	BJP	491 (68.1)	BSP	129 (17.89)	362 (50.21)	NCP	68 (9.43)	33 (4.58)
89	BJP	580 (88.15)	BSP	52 (7.9)	528 (80.25)	INC	5 (0.76)	21 (3.19)
90	BJP	289 (49.07)	NCP	193 (32.77)	96 (16.3)	BSP	87 (14.77)	20 (3.4)
91	BJP	321 (59.67)	NCP	127 (23.61)	194 (36.06)	BSP	70 (13.01)	20 (3.72)
92	NCP	351 (62.12)	BSP	100 (17.7)	251 (44.42)	BJP	91 (16.11)	23 (4.07)
93	BSP	547 (71.97)	BJP	183 (24.08)	364 (47.89)	NCP	8 (1.05)	22 (2.89)
94	BJP	419 (77.88)	BSP	86 (15.99)	333 (61.89)	INC	18 (3.35)	15 (2.79)
95	BJP	553 (94.21)	INC	11 (1.87)	542 (92.34)	NCP	10 (1.7)	13 (2.21)
96	INC	150 (28.68)	NCP	128 (24.47)	22 (4.21)	BSP	116 (22.18)	129 (24.67)
97	INC	151 (43.77)	BJP	147 (42.61)	4 (1.16)	NCP	33 (9.57)	14 (4.06)
98	BJP	270 (51.72)	INC	126 (24.14)	144 (27.58)	BSP	61 (11.69)	65 (12.45)
99	BJP	341 (45.17)	VSIP	190 (25.17)	151 (20)	BSP	102 (13.51)	122 (16.16)
100	BJP	494 (68.99)	BSP	200 (27.93)	294 (41.06)	IND (HS)	6 (0.84)	16 (2.23)
101	BJP	568 (82.8)	BSP	97 (14.14)	471 (68.66)	INC	5 (0.73)	16 (2.33)
102	NCP	390 (88.44)	BJP	20 (4.54)	370 (83.9)	IND (SS)	16 (3.63)	15 (3.4)
103	BJP	346 (73.93)	NCP	64 (13.68)	282 (60.25)	BSP	28 (5.98)	30 (6.41)
104	BJP	255 (49.04)	BSP	223 (42.88)	32 (6.16)	NCP	31 (5.96)	11 (2.12)
105	NCP	304 (58.13)	BJP	162 (30.98)	142 (27.15)	BSP	31 (5.93)	26 (4.97)

Contd....

Socio-Economic Amenities - Rural

Access to Education Facilities

Particulars	Number of Villages (% of Population)				
	Available	Not Available	If Not Available (Distance of Nearest Facility)		
			A	B	C
Govt. Primary School	162 (96)	14 (4)	6 (1)	0 (0)	1 (0)
Private Primary School	40 (34)	136 (66)	2 (1)	0 (0)	0 (0)
Govt. Middle School	88 (64)	88 (36)	36 (12)	7 (3)	0 (0)
Private Middle School	34 (28)	142 (72)	23 (9)	1 (0)	0 (0)
Govt. Secondary School	12 (11)	164 (89)	42 (24)	11 (4)	2 (0)
Private Secondary School	22 (18)	154 (82)	53 (30)	31 (14)	2 (1)
Govt. Senior Secondary School	6 (6)	170 (94)	35 (21)	15 (6)	6 (3)
Private Senior Secondary School	11 (9)	165 (91)	50 (30)	46 (24)	4 (2)
Govt. Arts and Science Degree College	1 (0)	175 (100)	10 (7)	21 (11)	17 (10)
Private Arts and Science Degree College	1 (1)	175 (99)	23 (15)	58 (33)	39 (20)
Govt. Engineering College	0 (0)	176 (100)	3 (2)	3 (2)	19 (11)
Private Engineering College	1 (1)	175 (99)	12 (10)	44 (25)	83 (43)
Govt. Medicine College	0 (0)	176 (100)	1 (0)	2 (1)	56 (32)
Private Medicine College	0 (0)	176 (100)	1 (0)	4 (2)	91 (51)
Govt. Management Institute	0 (0)	176 (100)	1 (0)	4 (2)	52 (31)
Private Management Institute	1 (1)	175 (99)	2 (2)	18 (11)	74 (39)
Govt. Polytechnic	0 (0)	176 (100)	2 (1)	7 (4)	77 (42)
Private Polytechnic	1 (1)	175 (99)	11 (9)	30 (16)	36 (19)
Govt. Vocational Training School/ITI	2 (1)	174 (99)	19 (13)	26 (13)	116 (68)
Private Vocational Training School/ITI	2 (1)	174 (99)	1 (0)	0 (0)	5 (2)
Govt. Non Formal Training Centre	0 (0)	176 (100)	2 (1)	3 (2)	44 (22)
Private Non Formal Training Centre	0 (0)	176 (100)	1 (1)	1 (1)	1 (0)
Govt. School For Disabled	0 (0)	176 (100)	2 (1)	4 (2)	87 (51)
Private School For Disabled	0 (0)	176 (100)	1 (0)	5 (4)	10 (5)
Government Others	0 (0)	176 (100)	0 (0)	3 (1)	0 (0)
Private Others	1 (1)	175 (99)	0 (0)	0 (0)	0 (0)

Note : Distance A : Less than 5 km; B : Between 5-10 km; C : 10+ km.; Source : Data Analysis is based on 2011 Census.

DISCLAIMER

The Terms of Use and Disclaimer of Datanet India Private Limited (hereinafter referred to as "Datanet") for use of this analysis report of **Anupshahr Assembly Constituency (Anupshahr Vidhan Sabha)** :-

1. **Assembly Factbook™** is a Registered Trade Mark owned by Datanet.
2. All the maps are sketched and graphical representation only and have not been drawn to the scale and also not to represent the actual geographical area or boundary of the unit.
3. The data for the aforesaid analysis is based on authentic sources and has been culled from the various publications of Census, CSO and NSSO for district and block level data, various central and state government departments, Central & State Elections Commissions and the concerned Returning Officers' releases, Electoral Rolls, Election results and allied publications, internal assessment, surveys, estimates and analysis. Therefore, certain adjustment of data at micro level may have been done to arrive closer to the macro data.
4. Data have been provided on an "As Is" and "As AVAILABLE" basis
5. The colours shown in the maps or diagram and charts of a particular party, alliance or AC are indicative and do not represent them.
6. This publication which includes maps, sheets, graphs and data would be the property under copyright of Datanet only. The user may use these for its internal study, analysis and research purposes. It's public display, re-selling or any commercial uses by the user are not allowed.
7. Datanet has taken due care and caution in compilation and processing of data and allied information, but does not guarantee the accuracy, adequacy or completeness of any information/analysis and will be not responsible for any errors or omissions or for the results obtained from the use of such information/analysis.
8. All the contents for the publication have been culled from various authentic sources and Datanet reasonably believes such sources to be reliable, but does not make any representations, express or implied as to the accuracy or fitness of use of such information. The information or contents of the information/analysis do not constitute advice and should not be relied upon in making (or refraining from making) any decision. Any reliance placed upon the information provided by Datanet is the sole responsibility and strictly at the user's risk.
9. In no event will Datanet be liable for any damages (including, without limitation, damages for loss of business projects, or loss of profits) arising in contract, tort or otherwise from the use of or inability to use any of its contents, or from any action taken (or refrained from being taken) as a result of using the analysis or any of its contents. Datanet its directors, owners, editors, officials, employees, distributor and agents or any associate will not be liable for any errors in the information contained or any consequences arising from the use of the contents of the provided information/analysis.
10. If any provision of these terms and conditions is held invalid or illegal or unenforceable for any reason by any court of competent jurisdiction, such provision shall be severed and the remainder of provisions of the terms and conditions shall continue in full force and effect as if the Term of Use had been executed with the invalid, illegal or unenforceable provision eliminated.
11. If there are any discrepancies in the information provided, please bring it to attention of Datanet for suitable rectification measures.

**Buy Online This Complete Book At
Datanet India eBooks Store**

www.indiastatpublications.com

or go directly at

**[http://www.indiastatpublications.com/
Assembly_factbook/Uttar Pradesh/Bulandshahr/ Anupshahr](http://www.indiastatpublications.com/Assembly_factbook/Uttar%20Pradesh/Bulandshahr/Anupshahr)**

 **indiastat**elections

ISBN : 978-93-5905-895-5



9 789359 058955